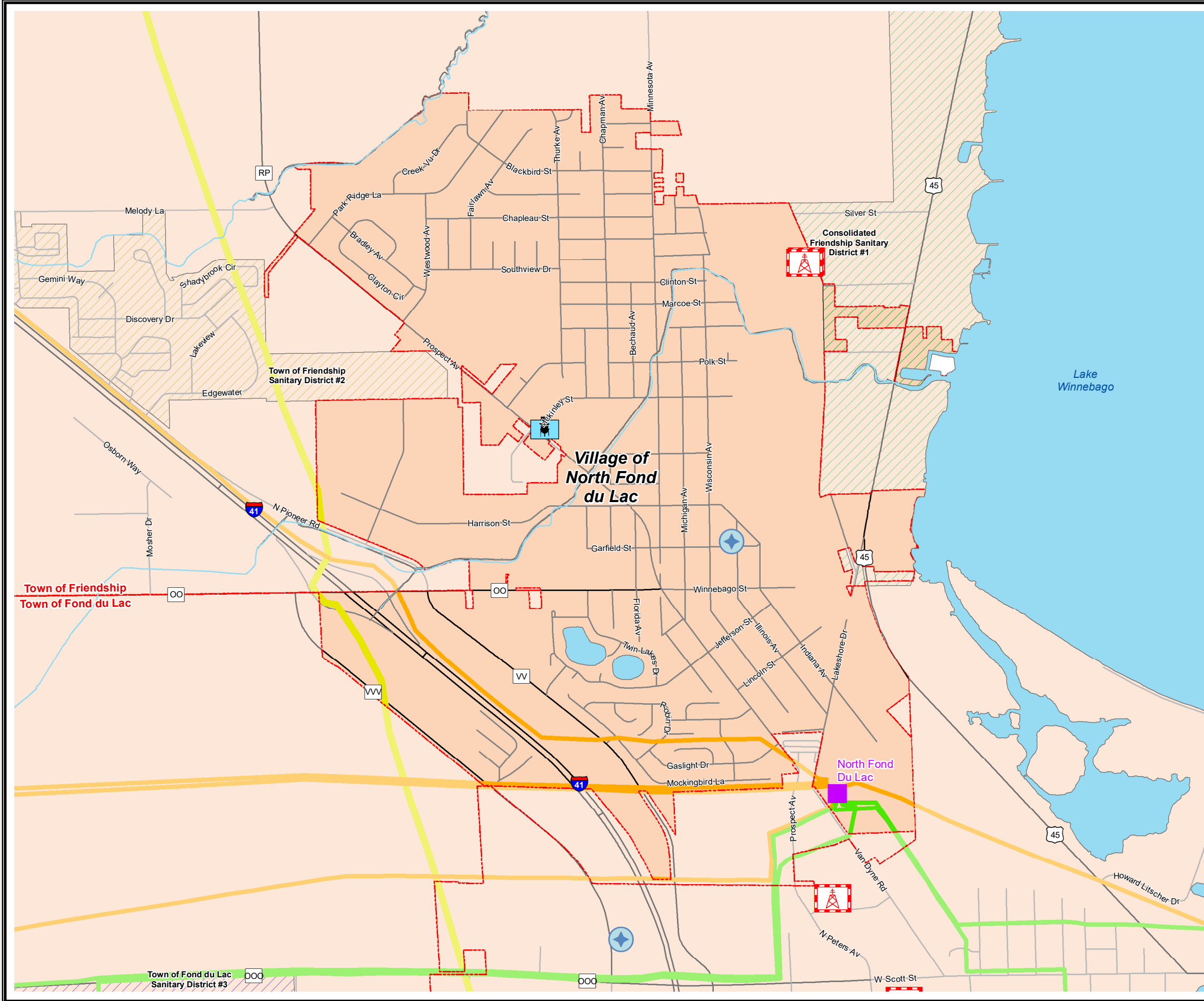











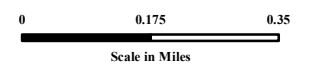


# Map 8-1 Village of North Fond du Lac Utilities



-  Substations
-  Water Towers
-  FCC Towers
-  Wells
-  138 Kilovolt Transmission Line
-  69 Kilovolt Transmission Line
-  Gas Transmission Line
-  Town of Fond du Lac Sanitary District #3
-  Town of Friendship Consolidated Sanitary District #1
-  Town of Friendship Sanitary District #2
-  Fond du Lac Planning Area

Source:  
 Base data provided by Fond du Lac County 2018.  
 Substation & Transmission data provided by PSC 2016.  
 Sanitary Districts & SSA data provided by ECWRPC 2018.  
 FCC data provided by the FCC 2017.



This data was created for use by the East Central Wisconsin Regional Planning Commission Geographic Information System. Any other use/application of this information is the responsibility of the user and such use/application is at their own risk. East Central Wisconsin Regional Planning Commission disclaims all liability regarding fitness of the information for any use other than for East Central Wisconsin Regional Planning Commission business.

PREPARED FEBRUARY 2019 BY:

