
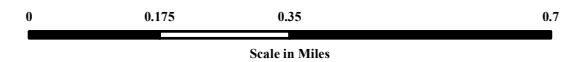



Map X-X City of New Holstein Environmental - Water

-  Wetlands (< 5 Acres)
-  Wetlands (> 5 Acres)
-  100 Year Floodplain
-  Subwatershed Boundary

Source:
Base Data provided by Calumet County 2016.
Wetland Data provided by WIDNR 2015.
Floodplain Data provided by WIDNR 2015.
Watershed Data provided by WIDNR 2015.



This data was created for use by the East Central Wisconsin Regional Planning Commission Geographic Information System. Any other use/application of this information is the responsibility of the user and such use/application is at their own risk. East Central Wisconsin Regional Planning Commission disclaims all liability regarding fitness of the information for any use other than for East Central Wisconsin Regional Planning Commission business.

PREPARED FEBRUARY 2018 BY:

