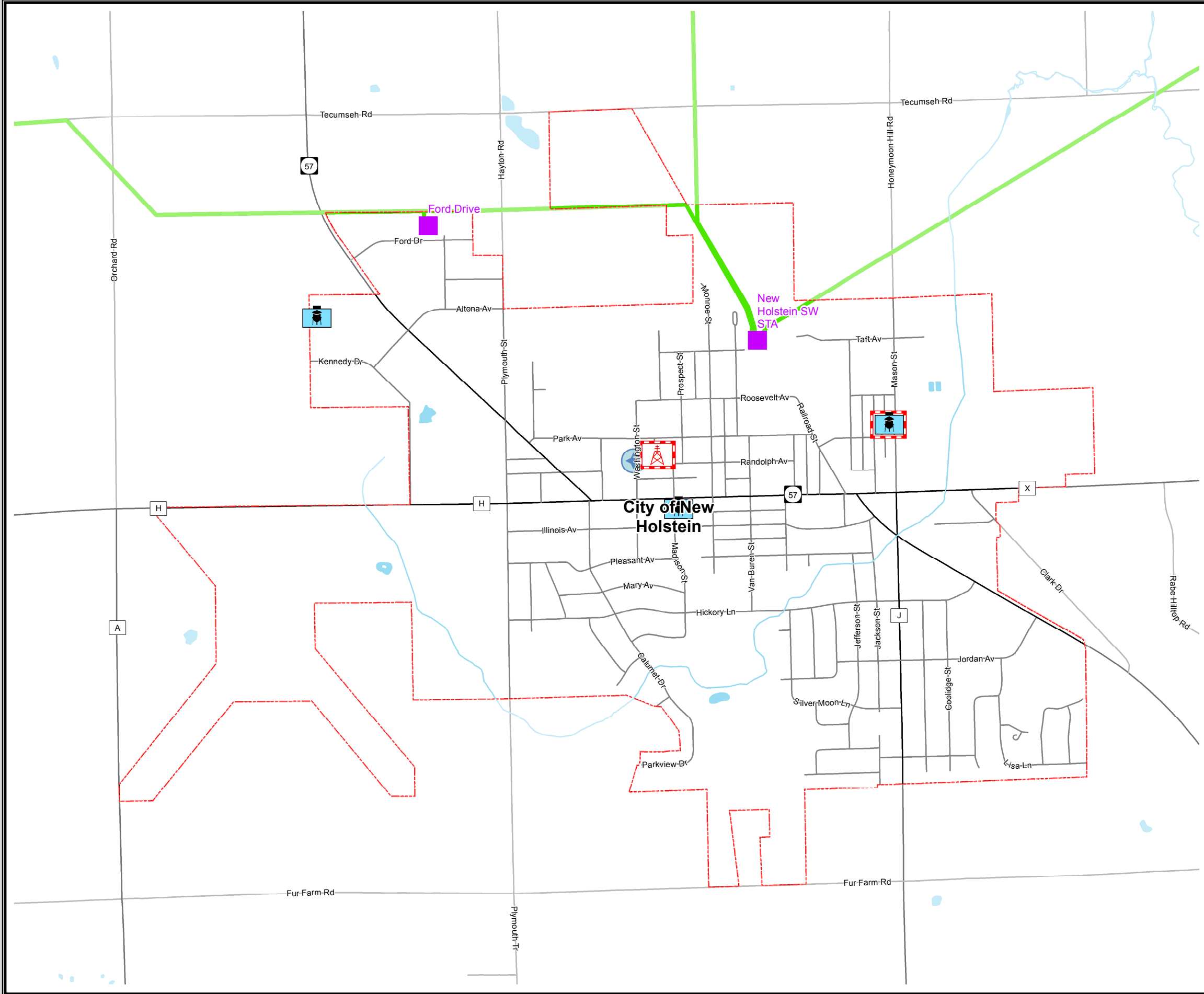





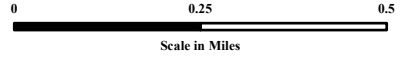



Map X-X City of New Holstein Utilities



-  Substations
-  Water Towers
-  FCC Towers
-  wellheads_reg
-  69 Kilovolt Transmission Line

Source:
Base data provided by Calumet County 2017.
Substation & Transmission data provided by ATC 2015.
Sanitary Districts & SSA data provided by ECWRPC 2014.



This data was created for use by the East Central Wisconsin Regional Planning Commission Geographic Information System. Any other use/application of this information is the responsibility of the user and such use/application is at their own risk. East Central Wisconsin Regional Planning Commission disclaims all liability regarding fitness of the information for any use other than for East Central Wisconsin Regional Planning Commission business.

PREPARED FEBRUARY 2018 BY:

