


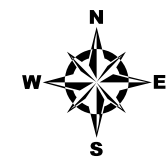


# Map X-X City of New Holstein Trucking & Freight

-  Truck Terminals
-  268,000 Pound Rail Cart Limit
-  Designated Long Truck Route

Source:  
Railroad data provided by WI DOT 2017  
Base data provided by Calumet County 2017



0 0.2 0.4  
Scale in Miles

This data was created for use by the East Central Wisconsin Regional Planning Commission Geographic Information System. Any other use/application of this information is the responsibility of the user and such use/application is at their own risk. East Central Wisconsin Regional Planning Commission disclaims all liability regarding fitness of the information for any use other than for East Central Wisconsin Regional Planning Commission business.

PREPARED FEBRUARY 2018 BY:

