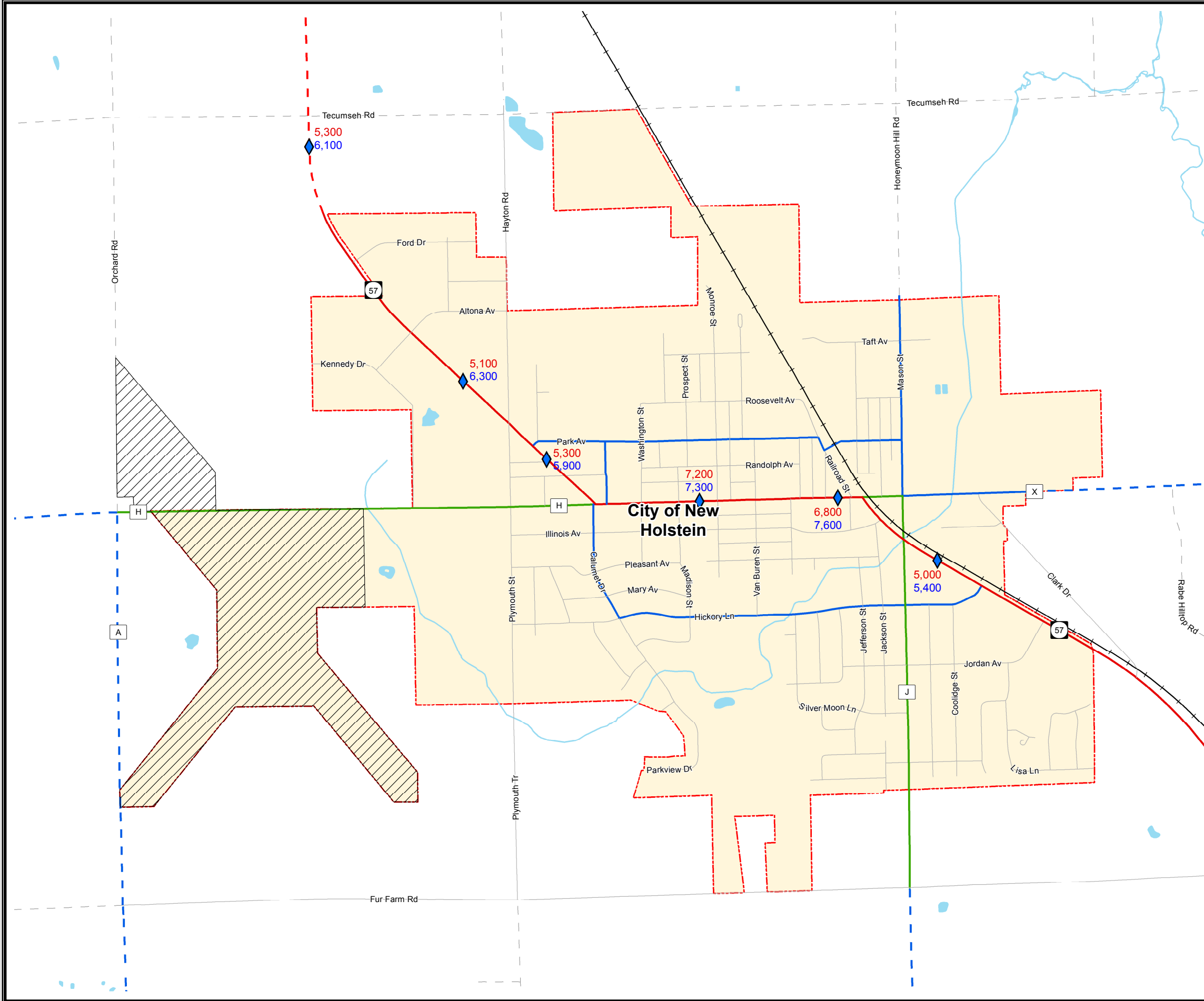
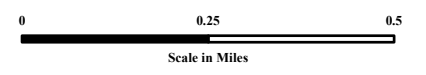



Map X-X City of New Holstein Transportation Facilities



- AADT (2013) (2016)
- Park N Ride Location
- Airport
- Urban Principal Arterial
- Urban Collector
- Urban Minor Arterial
- Urban Local
- Rural Principal Arterial
- Rural Major Collector
- Rural Minor Arterial
- Rural Minor Collector
- Rural Local
- City of New Holstein

Source:
 Traffic Count Data provided by WI DOT 2017
 Bicycle & Pedestrian Facilities provided by ECWRPC 2017
 Railroad data provided by WI DOT 2017
 Base data provided by Calumet County 2017



This data was created for use by the East Central Wisconsin Regional Planning Commission Geographic Information System. Any other use/application of this information is the responsibility of the user and such use/application is at their own risk. East Central Wisconsin Regional Planning Commission disclaims all liability regarding fitness of the information for any use other than for East Central Wisconsin Regional Planning Commission business.

PREPARED MARCH 2017 BY:

