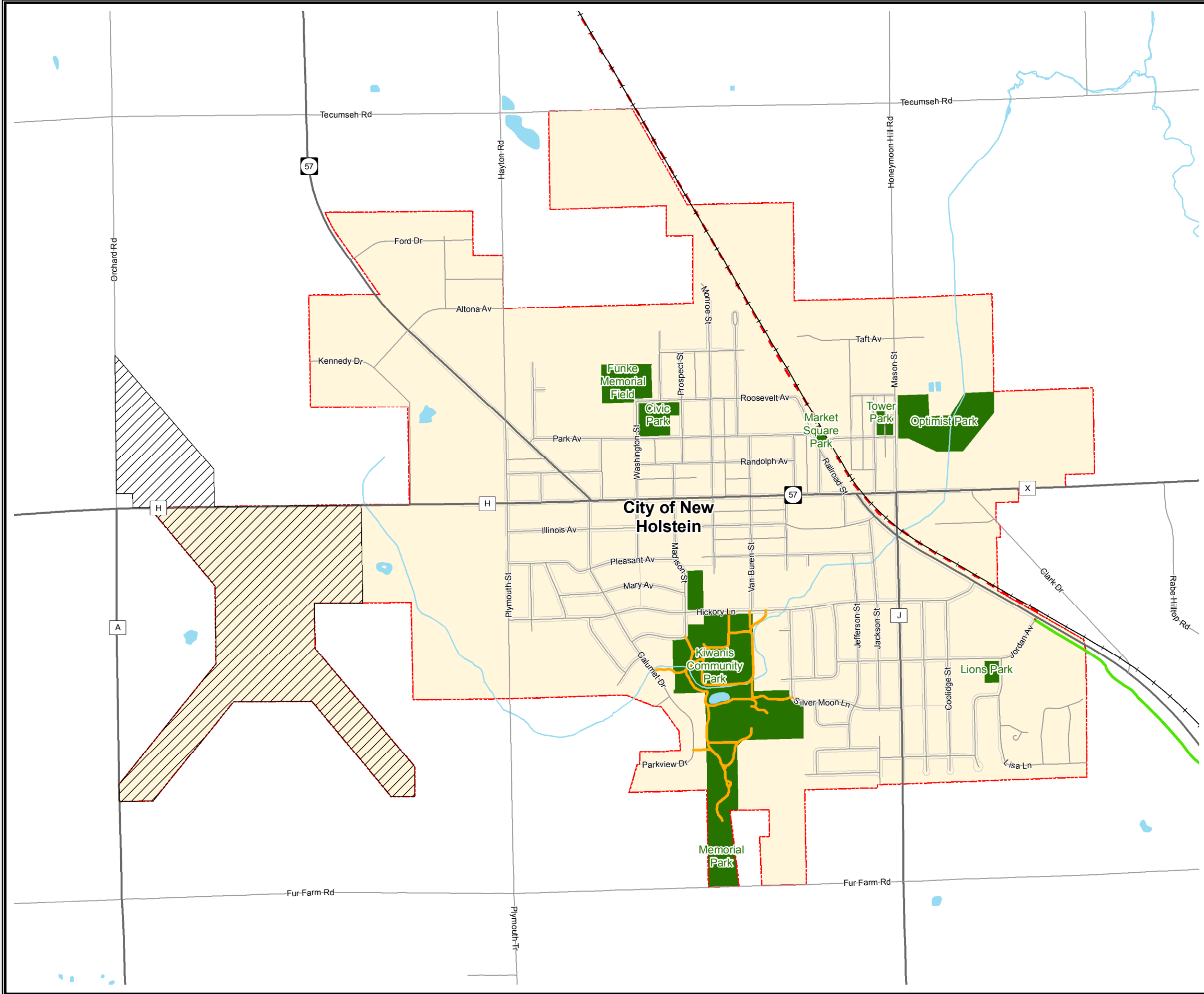
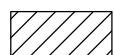
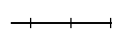








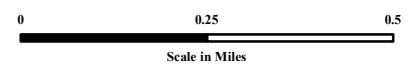



Map X-X City of New Holstein Bicycle & Pedestrian Facilities



-  Airport
-  Railroad
-  Bike Lane
-  Off Road Paved
-  Off Road Unpaved
-  Signed Bike Route
-  Planned Facility
-  Sidewalk
-  Park
-  City of New Holstein

Source:
Bicycle & Pedestrian Facilities provided by ECWRPC 2014
Railroad data provided by WI DOT 2017
Base data provided by Calumet County 2017



This data was created for use by the East Central Wisconsin Regional Planning Commission Geographic Information System. Any other use/application of this information is the responsibility of the user and such use/application is at their own risk. East Central Wisconsin Regional Planning Commission disclaims all liability regarding fitness of the information for any use other than for East Central Wisconsin Regional Planning Commission business.

PREPARED MARCH 2017 BY:

