





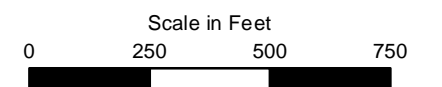


Town of Greenville



-  Karst Feature
-  Karst Drainage Area
-  Navigable Stream
-  DrainTile
-  Stormwater Pond
-  Parcel Boundary



Scale is approximate and is not based upon legally recorded or surveyed data.

Source: Orthophotograph - Outagamie County, 2010; Parcel Boundary - Outagamie County 2014, Hydrology - WiDNR, 2008; Karst Location, Drainage Area and Drain Tile - Town of Greenville, 2014

This map provides data containing geographic information about the Town of Greenville. The data was obtained from multiple sources and agencies. The Town of Greenville provides this information with the understanding that it is not guaranteed to be current, correct or complete and assumes no responsibility for the accuracy of this map or its use or misuse. The map is intended for use as a general reference only.

Prepared October 8, 2014 By:
Town of Greenville - GIS Department
W6860 Parkview Dr.
P.O. Box 60
Greenville, WI 54942
(920) 757-7276 Phone
(920) 757-6342 Fax
Website: www.townofgreenville.com
Email: gis@townofgreenville.com

