










2020 WINNECONNE SEWER SERVICE AREA




BOUNDARY LEGEND

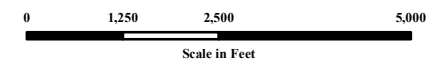
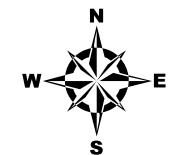
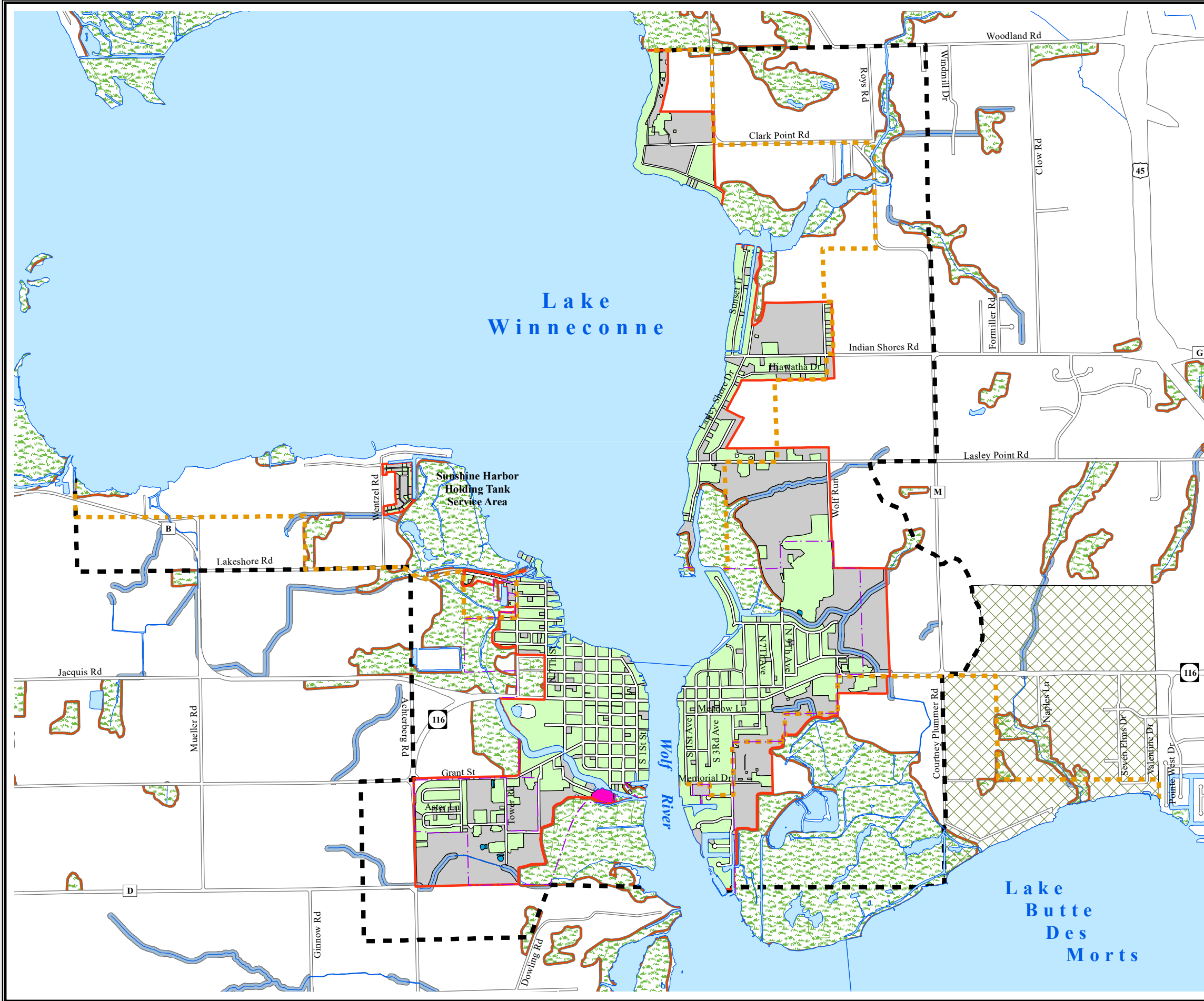
-  2020 Sewer Service Area Boundary
-  Planning Area Boundary
-  Area Sanitary District Boundaries
-  Village Corporate Limits

SSA CONDITIONS

-  Developed Areas Within 2020 SSA
-  Undeveloped Areas Within 2020 SSA
-  Wastewater Treatment Facility
-  Stormwater Detention Facilities
-  Undefined Planning Area

ENVIRONMENTAL CONDITIONS

-  WDNR Designated Wetlands
-  50 Foot Wetland Buffer
-  75 Foot Stream Buffer



Source:

Digital base data provided by Winnebago County.
Wetland data provided by WDNR. Thematic data created by ECWRPC.

This map and its associated sewer service area descriptions do not obligate a community(ies) to provide sewer service to property owners contained herein.

This data was created for use by the East Central Wisconsin Regional Planning Commission Geographic Information System. Any other use/application of this information is the responsibility of the user and such use/application is at their own risk. East Central Wisconsin Regional Planning Commission disclaims all liability regarding fitness of the information for any use other than for East Central Wisconsin Regional Planning Commission business.

PREPARED DECEMBER 2017 BY:



Wisconsin Department of Natural Resources Certification Date - September 22, 2003