





2020 SHERWOOD SEWER SERVICE AREA

CURRENT SSA CONDITIONS

-  Developed Areas Within SSA
-  Undeveloped Areas Within SSA
-  Undevelopable Areas Within SSA
-  Wastewater Treatment Facility
-  Stormwater Detention Facilities
-  Undefined Planning Area
-  Planning Area Boundary Line
-  2020 Sewer Service Boundary
-  Village Corporate Limits
-  Township Boundary
-  Section Line

ENVIRONMENTAL CONDITIONS

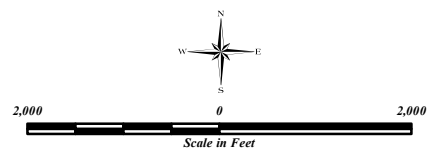
-  WDNR Designated Wetlands
-  50 Foot Wetland Buffer
-  75 Foot Stream Buffer
-  Streams

Lake Winnebago

Village of Sherwood

Town of Woodville
Town of Harrison

Town of Woodville
Town of Harrison



Prepared By:
EAST CENTRAL WISCONSIN
REGIONAL PLANNING COMMISSION - JANUARY, 2018



This map and its associated sewer service allocation areas does not obligate the community(ies) to provide sewer service to property owners contained herein.

This data was created for use by the East Central Wisconsin Regional Planning Commission Geographic Information System. Any other use/application of this information is the responsibility of the user and such use/application is at their own risk. East Central Wisconsin Regional Planning Commission disclaims all liability regarding fitness of the information for any use other than for East Central Wisconsin Regional Planning Commission business.

Wisconsin Department of Natural Resources Certification Date - March 1, 2002