













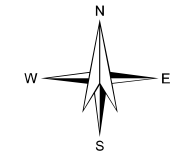
# 2020 BUTTE DES MORTS SEWER SERVICE AREA

## SSA CONDITIONS

-  Sewer Service Area Boundary
-  Planning Area Boundary
-  Sanitary District Boundary
-  Township Boundary
-  Developed Areas Within SSA
-  Undeveloped Areas Within SSA
-  Stormwater Detention Facilities
-  Wastewater Treatment Facility
-  Wastewater Treatment Lagoons

## ENVIRONMENTAL CONDITIONS

-  WDNR Designated Wetlands Wetland
-  75 Foot Stream Buffer
-  50 Foot Wetland Buffer



Source: Digital base map data provided by Winnebago County;  
WI Dept. of Natural Resources  
Thematic data created by ECWRPC.

This data was created for use by the East Central Wisconsin Regional Planning Commission Geographic Information System. Any other use/application of this information is the responsibility of the user and such use/application is at their own risk. East Central Wisconsin Regional Planning Commission disclaims all liability regarding fitness of the information for any use other than for East Central Wisconsin Regional Planning Commission business.

### MAP AMENDMENTS

Designated Management Agency	WDNR Approval	Track No.



Prepared By  
EAST CENTRAL WISCONSIN  
REGIONAL PLANNING COMMISSION - DECEMBER, 2017

Wisconsin Department of Natural Resources Certification Date - January 29, 2002

