












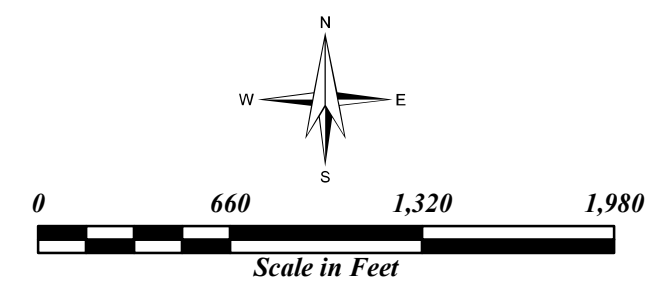
# 2030 BLACK CREEK SEWER SERVICE AREA

## 2030 SEWER SERVICE AREA

-  2050 Planning Area Boundary
-  2030 Sewer Service Area Boundary
-  Developed Areas Within 2030 SSA
-  Undeveloped Areas Within 2030 SSA
-  Wastewater Treatment Facility
-  Village Corporate Limits
-  Township Boundary

## ENVIRONMENTAL CONDITIONS

-  Streams
-  75 Foot Stream Buffer
-  50 Foot Wetland Buffer
-  WDNR Designated Wetlands



MAP AMENDMENTS		
Designated Management Agency	WDNR Approval	Track No.

This data was created for use by the East Central Wisconsin Regional Planning Commission Geographic Information System. Any other use/application of this information is the responsibility of the user and such use/application is at their own risk. East Central Wisconsin Regional Planning Commission disclaims all liability regarding fitness of the information for any use other than for East Central Wisconsin Regional Planning Commission business.

Prepared By: EAST CENTRAL WISCONSIN REGIONAL PLANNING COMMISSION - DECEMBER, 2017

Source: Digital base map data provided by Outagamie County; WI Dept. of Natural Resources; Thematic data created by ECWRPC.

