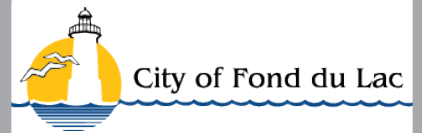


# City of Fond du Lac Housing Affordability Report, 2018



# **Housing Affordability Report, 2018**

**City of Fond du Lac**

**December, 2019**

Prepared by the  
East Central Wisconsin Regional Planning Commission

## **EAST CENTRAL WISCONSIN REGIONAL PLANNING COMMISSION**

Martin Farrell, Chair  
Jeff Nooyen, Vice-Chair  
Eric Fowle, Secretary-Treasurer

### **COMMISSION MEMBERS**

#### **CALUMET COUNTY**

Alice Connors  
Hope Karth  
Merlin Gentz  
Rick Jaeckels

#### **FOND DU LAC COUNTY**

Allen Buechel  
Martin Farrell  
Brenda Schneider  
Brian Kolstad  
Charles Hornung

#### **MENOMINEE COUNTY**

Ruth Winter  
Laure Pecore  
(Jeremy Johnson, Alt.)  
James Lowey

#### **OUTAGAMIE COUNTY**

Thomas Nelson  
(Kara Homan, Alt.)  
Daniel Rettler  
Timothy Hanna  
Jeff Nooyen  
Michael Thomas  
Kevin Sturn

#### **SHAWANO COUNTY**

Jerry Erdmann  
Thomas Kautza  
Chuck Dallas

#### **WAUPACA COUNTY**

Dick Koeppen  
James Nygaard  
Brian Smith  
DuWayne Federwitz

#### **WAUSHARA COUNTY**

Donna Kalata  
Larry Timm  
Neal Strehlow

#### **WINNEBAGO COUNTY**

Mark Harris  
Shiloh Ramos  
(David Albrecht, Alt.)  
Ernie Bellin  
Lori Palmeri  
Ken Robl  
Robert Schmeichel

#### **EX-OFFICIO MEMBERS**

Jill Michaelson, WisDOT  
Ronald McDonald, Valley Transit

## **ABSTRACT**

TITLE: City Fond du Lac Housing Affordability Report, 2018

CONTACT: Eric Fowle-Executive Director

AUTHORS: Eric Fowle-Executive Director  
Kathy Thunes-Principal Planner  
Kolin Erickson-Planner  
Mike Zuege-GIS Coordinator

SUBJECT: Housing Affordability

DATE: December, 2019

PLANNING AGENCY: East Central Wisconsin Regional Planning Commission

SOURCE OF COPIES: East Central Wisconsin Regional Planning Commission  
400 Ahnaip Street, Suite 100  
Menasha, WI 54952  
(920) 751-4770  
[www.ecwrpc.org](http://www.ecwrpc.org)

In 2018, the Wisconsin State Legislature approved new legislation which requires communities of 10,000 population or more to provide an annual report related to housing in an effort to shed light and foster change on affordable housing issues across the state. Specifically, reference Wis. Stats. 66.10013 (Housing affordability report).



## TABLE OF CONTENTS

|                                                                         |          |
|-------------------------------------------------------------------------|----------|
| <b>EXECUTIVE SUMMARY .....</b>                                          | <b>1</b> |
| <b>HOUSING AFFORDABILITY REPORT REQUIREMENTS.....</b>                   | <b>1</b> |
| <b>HOUSING AFFORDABILITY DATA &amp; RESPONSES .....</b>                 | <b>2</b> |
| Undeveloped Parcels Zoned for Residential Development .....             | 3        |
| Undeveloped Parcels with Available Public Facilities/Services .....     | 3        |
| Plans & Regulations .....                                               | 4        |
| Financial Impact of Plans & Regulations .....                           | 7        |
| <b>MODIFICATION OF CONSTRUCTION &amp; DEVELOPMENT REGULATIONS .....</b> | <b>7</b> |
| Housing Demand .....                                                    | 8        |
| Housing Cost Burden .....                                               | 8        |
| Reductions in Time and Cost .....                                       | 10       |

## APPENDICES

|                                                           |            |
|-----------------------------------------------------------|------------|
| <b>Appendix A: Parcel Analysis Maps &amp; Tables.....</b> | <b>A-1</b> |
| <b>Appendix B: Future Land Use.....</b>                   | <b>B-1</b> |



# **HOUSING AFFORDABILITY REPORT**

## **HOUSING AFFORDABILITY REPORT**

### **EXECUTIVE SUMMARY**

In 2018, the Wisconsin State Legislature approved new legislation which requires villages and cities of 10,000 population or more to provide two separate annual reports related to housing affordability and housing fees in an effort to shed light and foster change on affordable housing issues across the state. The City of Fond du Lac, along with 11 other communities in the region, elected to contract with the East Central Wisconsin Regional Planning Commission to prepare these reports. As such, a Housing Report Advisory Team was created so that input and feedback from all communities could be considered as the reports were prepared. Specifically, this document meets the requirements for Wis. Stats. 66.10013 (Housing affordability report).

### **HOUSING AFFORDABILITY REPORT REQUIREMENTS**

Requirements of this report include the following elements:

- (1)** In this section, “municipality” means a city or village with a population of 10,000 or more.
- (2)** Not later than January 1, 2020, a municipality shall prepare a report of the municipality's implementation of the housing element of the municipality's comprehensive plan under s. 66.1001. The municipality shall update the report annually, not later than January 31. The report shall contain all of the following:
  - a.** The number of subdivision plats, certified survey maps, condominium plats, and building permit applications approved in the prior year.
  - b.** The total number of new residential dwelling units proposed in all subdivision plats, certified survey maps, condominium plats, and building permit applications that were approved by the municipality in the prior year.
  - c.** A list and map of undeveloped parcels in the municipality that are zoned for residential development.
  - d.** A list of all undeveloped parcels in the municipality that are suitable for, but not zoned for, residential development, including vacant sites and sites that have potential for redevelopment, and a description of the zoning requirements and availability of public facilities and services for each property.
  - e.** An analysis of the municipality's residential development regulations, such as land use controls, site improvement requirements, fees and land dedication requirements, and permit procedures. The analysis shall calculate the financial impact that each

regulation has on the cost of each new subdivision. The analysis shall identify ways in which the municipality can modify its construction and development regulations, lot sizes, approval processes, and related fees. to do each of the following:

- (1) Meet existing and forecasted housing demand, and;
- (2) Reduce the time and cost necessary to approve and develop a new residential subdivision in the municipality by 20 percent.

## HOUSING AFFORDABILITY DATA AND RESPONSES

**Part 2A:** The number of subdivision plats, certified survey maps, condominium plats, and building permit applications approved in the prior year (2018) for the City of Fond du Lac is illustrated in Table 1.

**Table 1: City of Fond du Lac Approved Plats, CSM's and Building Permits, 2018**

| Subdivision Plats | Certified Survey Maps | Condominium Plats | Single Family Building Permits | 2-Family Building Permits | Multi-family Building Permits | Mobile Home Building Permits |
|-------------------|-----------------------|-------------------|--------------------------------|---------------------------|-------------------------------|------------------------------|
| 0                 | 2                     | 0                 | 21                             | 4                         | 7                             | 10                           |

**Part 2B:** The total number of new residential dwelling units proposed in all subdivision plats, certified survey maps, condominium plats, and building permit applications that were approved by the municipality in the prior year (2018) for the City of Fond du Lac is illustrated in Table 2.

**Table 2: City of Fond du Lac Proposed and Approved Residential Dwelling Units within Plats and CSM's, 2018**

| Proposed                                       |                                                   |                                                | Approved                     |                         |                             |                            |
|------------------------------------------------|---------------------------------------------------|------------------------------------------------|------------------------------|-------------------------|-----------------------------|----------------------------|
| Residential Dwelling Units (Subdivision Plats) | Residential Dwelling Units (Certified Survey Map) | Residential Dwelling Units (Condominium Plats) | Single Family Building Units | 2-Family Building Units | Multi-family Building Units | Mobile Home Building Units |
| 0                                              | 0                                                 | 0                                              | 21                           | 8                       | 180                         | 10                         |

**Parts 2C/2D:** A list and map of undeveloped parcels in the municipality that are zoned for residential development. A list of all undeveloped parcels in the municipality that are suitable for, but not zoned for, residential development, including vacant sites and sites that have potential for redevelopment, and a description of the zoning requirements and availability of public facilities and services for each property.

Maps for the City of Fond du Lac were developed using a variety of GIS data sources and are contained in Appendix A. From a process standpoint, these maps were developed using the following methodologies:

### **Undeveloped Parcels Zoned for Residential Development**

1. Map 1 was created by using current tax parcel data (circa August, 2019). A subset of “vacant” parcels was created by selecting all parcels which had no “improvement value” on the property.
2. Current zoning districts for the City were overlaid on this subset of vacant parcels and additional parcels were removed as necessary (i.e. stormwater ponds, larger areas of institutional lands which have no development potential, etc.).
3. The final map illustrates vacant parcels that contain “residential” zoning and those that are “non-residential” (i.e. commercial, industrial, institutional, etc.) in nature.
4. Table 3 provides a listing of parcels along with additional property characteristics.

### **Undeveloped Parcels with Available Public Facilities/Services**

Map 2 and its associated parcel table are contained in Appendix A and were created using the aforementioned data layers, plus the inclusion of municipal water and sewer line location data.

1. Municipal sewer and water line data was obtained, typically with service lines being located in the road rights-of-way.
2. A 100-foot ‘buffer’ was applied to either side of these service lines.
3. Any of the vacant residential/non-residential zoned parcels which fell partly within this 100-foot buffer were selected to produce a map showing which undeveloped parcels have services available.

**Part 2E:** An analysis of the municipality's residential development regulations, such as land use controls, site improvement requirements, fees and land dedication requirements, and permit procedures. The analysis shall calculate the financial impact that each regulation has on the cost of each new subdivision. The analysis shall identify ways in which the municipality can modify its construction and development regulations, lot sizes, approval processes, and related fees to: 1) Meet existing and forecasted housing demand, and; 2) Reduce the time and cost necessary to approve and develop a new residential subdivision in the municipality by 20 percent.

## Plans and Regulations

The City of Fond du Lac has a number of plans, policies, regulations and fee/permit requirements which guide land use and matters pertaining to residential housing development.

The City of Fond du Lac's comprehensive plan, adopted in 2009 and currently going through an update includes a future land use map, dated October, 2009 (Appendix B). The future land use map illustrates the preferred land use and sets forth the broad policy decisions regarding the location and types of housing that are envisioned in the future. This document is of primary importance in that it sets the tone for addressing affordable housing opportunities and guiding development decisions (Map 3). This plan addresses many aspects of housing, including affordable housing and key aspects of the plan are shown in Table 5 below which were derived from a survey sent by East Central WI RPC to the City.

**Table 5: City of Fond du Lac Comprehensive Plan Summary, 2018**

| Question / Topic Regarding Comprehensive Plan                                                                                                                                                | Response / Details                                                                                                                                                                                                                                                                                         |
|----------------------------------------------------------------------------------------------------------------------------------------------------------------------------------------------|------------------------------------------------------------------------------------------------------------------------------------------------------------------------------------------------------------------------------------------------------------------------------------------------------------|
| What year was your comprehensive plan adopted?                                                                                                                                               | 2009                                                                                                                                                                                                                                                                                                       |
| Since its adoption, have amendments been made to the plan to accommodate residential development?                                                                                            | Yes                                                                                                                                                                                                                                                                                                        |
| If you answered Yes to above, please provide details for each amendment (date, location, action summary).                                                                                    | 12/6/2010: 220 Ruggles St/199 Western Ave - Coincidental to rezoning action from manufacturing to residential to allow multifamily development. 8/15/19: Wildlife Acres Lots 1-2, Lighthouse Drive - Coincidental to rezoning action from commercial to residential to allow two-family condominium homes. |
| What year is next scheduled/planned 10-year update for the Comprehensive Plan?                                                                                                               | 2019                                                                                                                                                                                                                                                                                                       |
| Were specific concerns about affordable housing brought up by your Plan Commission, business community or residents during the plan development process for your current comprehensive plan? | Yes                                                                                                                                                                                                                                                                                                        |
| If yes, was affordable housing a community issue at that time, or was it alluded to as a future issue?                                                                                       | No                                                                                                                                                                                                                                                                                                         |
| Were there any housing-related organizations or individuals involved in the development of the current comprehensive plan (or its housing element)?                                          | Unknown                                                                                                                                                                                                                                                                                                    |

| Question / Topic Regarding Comprehensive Plan                                                                                                                                                         | Response / Details                                                                                                                                                      |
|-------------------------------------------------------------------------------------------------------------------------------------------------------------------------------------------------------|-------------------------------------------------------------------------------------------------------------------------------------------------------------------------|
| Is there a dedicated municipal Committee responsible for implementing and monitoring all/portions of the housing element of the current comprehensive plan?                                           | No                                                                                                                                                                      |
| Does the housing element of the current comprehensive plan get referenced/reviewed formally during new housing development proposals (re-zonings, platting, etc.)?                                    | Yes                                                                                                                                                                     |
| Is there dedicated municipal staff which lead, or assist, in the implementation and monitoring of the current comprehensive plan's housing element?                                                   | Yes ( <i>Community Development Director</i> )                                                                                                                           |
| Are there existing non-profit organizations involved in the implementation of the current comprehensive plan's housing element?                                                                       | <i>The Fond du Lac Housing Coalition is comprised of multiple nonprofit organizations that deal with housing, health, mental health and social service needs.</i>       |
| Were existing zoning ordinances, subdivision regulations or other codes/ordinances significantly modified after the plan's adoption to better align with the housing element?                         | Yes-<br><i>Various zoning code amendments to recognize lot size for residential development and address the potential for various types of residential development.</i> |
| Please list specific goal/objective/strategy/recommendation/action items within the housing element that have been implemented or addressed to any degree (including planned/pending implementation). |                                                                                                                                                                         |
| Are you a CDBG-Entitlement Community that has prepared an Impediments to Fair Housing study?                                                                                                          | Yes                                                                                                                                                                     |
| Have you completed other housing market or assessment studies?                                                                                                                                        | Yes                                                                                                                                                                     |
| What limiting factors are present which prevent your community from moving forward on further implementation of the current comprehensive plan's housing element? Please describe.                    | <i>The primary challenges that relate to housing are housing cost, and opportunities and choices.</i>                                                                   |

Additional plans, policies and regulations have been adopted by the City to address residential housing including:

- City of Fond du Lac Zoning Ordinance (Chapter 720) outlines basic land use requirements, lot sizes and property setbacks.
- City of Fond du Lac Subdivision Ordinance (Chapter 705) specifies site improvement requirements and land dedication requirements, if any.
- Plan Review and Building Permit procedures have been adopted by the City of Fond du Lac and are reviewed periodically.
- Development Standards and Specifications for residential subdivisions are in place and are typically implemented through a Development Agreement. In most cases, the developer is responsible for the entire initial cost of infrastructure including, but not limited to: roads, curb, gutter, stormwater, sewer and water mains. Once the infrastructure meets the standards, the community will take ownership and be responsible for future maintenance (unless otherwise noted in the Developer's Agreement). In some cases, cost-sharing, credits, or deferred assessments will be provided. While the construction of infrastructure is a major consideration in the overall cost of housing, this report has made no attempt to calculate these costs as they can vary greatly depending on size and density of the subdivision, as well as other geographic factors. It should be noted that in general, higher density developments reduce infrastructure costs relative to low density ones. The development community has not fully utilized the ability to create such developments which therefore impacts the cost of housing.
- Fees have been adopted for various activities related to housing development. These fees are outlined in detail in the accompanying *Housing Fee Report*. The City of Fond du Lac currently has several types of fees schedules published on its website which may apply to new housing development:
  - Building Permit Fee Schedule
  - Occupancy Permit Fee Schedule
  - HVAC and Electrical Permit Fee Schedule
  - Assessment Valuation Inspection Fee
  - Plumbing Permit Fee Schedule
  - Erosion Control Permit Fee Schedule – Refer to Section 325: Erosion Control and Stormwater Management (Fond du Lac Municipal Code)
- An *Analysis of Impediments to Fair Housing* (2017) report was prepared for use as a planning tool to ensure equal housing opportunities for all persons in the City of Fond du Lac. The report has three main components: an analysis of demographic and economic



characteristics in relation to their impact on fair housing; a description of fair housing impediments; and recommendations designed to dismantle impediments.

- *A Summary of Assisted Care and Affordable Housing* was prepared to assist those looking for assisted living and/or affordable housing.
- Tax Increment Finance Districts:
  - TIF District #13 – Mixed Use District. Since its creation, the District has attracted more commercial uses.
  - TID #15 – Redevelopment District at Brooke Street and Western Avenue included the development of affordable housing units.
  - TID #16 – Redevelopment District at Macy Street and Merrill Avenue included the development of affordable housing units (with a focus or desire to support live/work spaces for artists and other entrepreneurs.
  - TID #19 – Redevelopment District – 131 S. Main Street – market rate housing with first floor commercial in the downtown.
  - TID #20 – Redevelopment District – St Mary's Parish School Apartments – affordable housing units.
  - TID #21 – Redevelopment District – Brooke Street – the goal is to include commercial uses and with a mix of housing types (affordable and market rate).

### **Financial Impact of Plans and Regulations**

The financial impacts of local regulations are outlined in the *City of Fond du Lac's Housing Fee Report (2018)*. Regulations enforced by federal and state government also contributed to the increase in costs for development, yet municipalities have no control over these regulations or the associated costs to enforce. Wisconsin has adopted a state-wide uniform building code, which establishes standards for residential dwelling units. In addition, the requirements of NR216 have substantially increased the cost of stormwater management. Under NR216, municipalities are required to reduce stormwater runoff by implementing stormwater management programs. These programs include construction site pollutant control, post-construction stormwater management, etc. Furthermore, restrictive covenants imposed by developers may also add cost to development by setting architectural guidelines, types of exterior building materials, structural design or dictating the size of a dwelling unit.

### **MODIFICATION OF CONSTRUCTION AND DEVELOPMENT REGULATIONS**

This analysis shall identify ways in which the municipality can modify its construction and development regulations, lot sizes, approval processes, and related fees in order to do each of the following: (1) Meet existing and forecasted housing demand, and; (2) Reduce the time and cost necessary to approve and develop a new residential subdivision in the municipality by 20 percent.

## Housing Demand

Housing demand for the City of Fond du Lac has been calculated using accepted methodologies developed by the East Central Wisconsin Regional Planning Commission. In this case, two components were evaluated: a) forecasted housing demand by unit type, and; b) housing cost burden.

Based on Wisconsin Department of Administration and U.S. Census data, Table 6 and 7 illustrates household growth for the City and the corresponding demands by housing unit type using existing land use density information.

**Table 6: City of Fond du Lac Year 2040 Household Projections**

| Municipality        | 2010   | 2015   | 2020   | 2025   | 2030   | 2035   | 2040   | Diff. 2010-2040 |
|---------------------|--------|--------|--------|--------|--------|--------|--------|-----------------|
| City of Fond du Lac | 17,942 | 18,642 | 19,415 | 20,104 | 20,645 | 20,856 | 20,773 | 2,831           |

WDOA, Wisconsin Demographic Services Center, Vintage 2013 Population Projections

**Table 7: City of Fond du Lac Year 2040 Projected Housing & Land Use Demands**

| Municipality        | Adjusted Remaining Units Needed (2019-2040) |    |     | Development Density |      |       | Acres Needed |    |    |
|---------------------|---------------------------------------------|----|-----|---------------------|------|-------|--------------|----|----|
|                     | SF                                          | 2F | MF  | SF                  | 2F   | MF    | SF           | 2F | MF |
| City of Fond du Lac | 1,708                                       | 77 | 163 | 4.65                | 9.29 | 15.17 | 368          | 8  | 11 |

Source: ECWRPC, 2019

## Housing Cost Burden

Table 8 illustrates the current “Housing Cost Burden” for City of Fond du Lac households. For any particular household income category, the corresponding number of households which spend 30% or more of their income on housing costs is shown. In general, those with lower incomes are more burdened. It is interesting to note that the lowest income owner occupied housing are finding the City slightly more affordable than the urbanized area average as a whole.

**Table 8: City of Fond du Lac and Regional Housing Burden (2013-2017)**

| Household Income & percent spent on housing costs | Urbanized Area Regional Total (Fox Cities, Oshkosh & Fond du Lac) |                          | C. Fond du Lac |                          |
|---------------------------------------------------|-------------------------------------------------------------------|--------------------------|----------------|--------------------------|
|                                                   | Totals                                                            | % of Total (30% or more) | Estimate       | % of Total (30% or more) |
| <b>Total Owner-occupied housing units:</b>        | 70,105                                                            | 18%                      | 10,384         | 19%                      |
| <b>Less than \$20,000:</b>                        | 4,419                                                             |                          | 715            |                          |
| 30 percent or more                                | 3,905                                                             | 88%                      | 669            | 94%                      |
| <b>\$20,000 to \$34,999:</b>                      | 8,097                                                             |                          | 1,428          |                          |
| 30 percent or more                                | 3,746                                                             | 46%                      | 577            | 40%                      |
| <b>\$35,000 to \$49,999:</b>                      | 8,674                                                             |                          | 1,576          |                          |

|                                             |        |     |       |     |
|---------------------------------------------|--------|-----|-------|-----|
| 30 percent or more                          | 2,473  | 29% | 367   | 23% |
| <b>\$50,000 to \$74,999:</b>                | 15,091 |     | 2,457 |     |
| 30 percent or more                          | 1,898  | 13% | 342   | 14% |
| <b>\$75,000 or more:</b>                    | 33,444 |     | 4,141 |     |
| 30 percent or more                          | 807    | 2%  | 54    | 1%  |
| Zero or negative income                     | 380    | n/a | 67    | n/a |
|                                             |        |     |       |     |
| <b>Total Renter-occupied housing units:</b> | 39,869 | 42% | 7,513 | 43% |
| <b>Less than \$20,000:</b>                  | 10,699 |     | 1,975 |     |
| Less than 20 percent                        | 176    | 2%  | 73    | 4%  |
| 20 to 29 percent                            | 809    | 8%  | 181   | 9%  |
| 30 percent or more                          | 9,714  | 91% | 1,721 | 87% |
| <b>\$20,000 to \$34,999:</b>                | 9,811  |     | 1,976 |     |
| Less than 20 percent                        | 640    | 7%  | 68    | 3%  |
| 20 to 29 percent                            | 3,706  | 38% | 685   | 35% |
| 30 percent or more                          | 5,465  | 56% | 1,223 | 62% |
| <b>\$35,000 to \$49,999:</b>                | 6,751  |     | 1,209 |     |
| Less than 20 percent                        | 2,187  | 32% | 409   | 34% |
| 20 to 29 percent                            | 3,462  | 51% | 541   | 45% |
| 30 percent or more                          | 1,102  | 16% | 259   | 21% |
| <b>\$50,000 to \$74,999:</b>                | 6,534  |     | 1,226 |     |
| Less than 20 percent                        | 4,842  | 74% | 984   | 80% |
| 20 to 29 percent                            | 1,439  | 22% | 222   | 18% |
| 30 percent or more                          | 253    | 4%  | 20    | 2%  |
| <b>\$75,000 or more:</b>                    | 4,868  |     | 856   |     |
| Less than 20 percent                        | 4,600  | 94% | 839   | 98% |
| 20 to 29 percent                            | 238    | 5%  | 17    | 2%  |
| 30 percent or more                          | 30     | 1%  | 0     | 0%  |
| Zero or negative income                     | 447    | n/a | 137   | n/a |
| No cash rent                                | 759    | n/a | 134   | n/a |

Source: 2013-2017 ACS 5-Year Estimates, B25106

Based on this information more affordable homes and rentals are needed within the City, particularly for those with lower incomes. However, providing affordable housing involves more than reducing costs imposed by municipalities or revising local policies. Policies imposed by others and limited funding also affect housing affordability. The U.S. Department of Housing and Urban Development provides housing choice vouchers for very low-income families to reduce the cost of housing. Yet, this program has not been expanded in years and does not supply a sufficient supply of vouchers to address housing affordability for renters. Other programs correspondingly provide assistance for low-income renters and homeowners but these programs likewise fall short of the needs. Banks and other financial institutions must also accept some of the responsibility since they must approve financing for affordable housing. Additionally, the City has only one qualifying Census tract (located in the downtown) in which to

build affordable housing units eligible for Housing Tax Credits. Not only does this limit the number of projects that can be built but it does not take into account providing affordable housing closer to employment areas such as the west side of the City where manufacturing jobs are located within the industrial parks.

### **Reductions in Time and Cost**

In order to reduce the time and cost necessary to approve and develop a new residential subdivision in the municipality by 20 percent, a number of things need to be taken into consideration.

- 1) Where exactly this burden should be placed? Should this burden be placed on the public sector entirely? Or should the private sector (homebuilders, realty professionals, etc.) share some of this burden? Housing style, design, size and materials choice make up a large portion of the cost of housing. When the development community places restrictive covenants on subdivisions, this inherently increases the costs for housing.
- 2) The cost of infrastructure and maintenance was not part of the state's requirement to analyze and include in this report yet is a critical factor for the costs associated with new housing development. Furthermore, state imposed levy limits further impact the municipalities' ability to maintain or construct new infrastructure.
- 3) Lastly, as noted in the Housing Fee Report, a number of additional costs are imposed by county, state or local entities (sanitary districts) for things such as plumbing plan reviews, utility assessments and the like. These items are not even considered in the statutory requirements for this report and not in the purview of the municipality to control.

The City of Fond du Lac could, of course, simply slash the costs of its various permits and fees by 20%, thereby reducing the amount of revenue generated (see Housing Fee Report). This revenue is used by the City to fund the necessary services and safety inspections that are required by state law and/or are simply good practice. By cutting fees 20%, it is likely that the plan review, approval and permit issuance processes will take longer due to reduced staffing and capacity.

The City could also reduce minimum lot sizes, but would this actually encourage smaller more affordable houses? Reducing parking requirements and street width could potentially reduce the cost to build and maintain infrastructure, making housing more affordable. The added benefit is that this would not only reduce infrastructure costs but would also reduce stormwater runoff from impervious surfaces. While the City could make a number of changes, ultimately it is whether or not the development community takes advantage of changes in order to create more affordable homes. Taking this a step further, new models of housing development such as Cottage-Style developments or Accessory Dwelling Units (ADUs), or new public-private financing partnerships could be looked at as a way to further reduce housing costs.

Partnerships with non-profit organizations such as Habitat for Humanity have also proven successful. Also, there may be more affordable housing units but some landlords may be unwilling to rent to certain individuals with limited incomes or concerns with rental histories. Finally, the City of Fond du Lac has a larger share of the rental market, when compared to the county as a whole, since smaller communities are either not interested or may not be able to accommodate rental development.

Reductions in time could reduce costs; however, developers and the state also play a role in the process (cost) to approve a new residential subdivision. For example an incomplete application will necessitate additional time by the developer to submit further information. Plats must be approved following state statute 236, which clearly sets out procedures which must be followed by an entity approving a plat. If the proposed development is outside of a municipality, it must first be annexed into the community. Again the process to annex properties is also laid out in the state statutes (66.0217, 66.0219, 66.0221 and 66.0223), and municipalities must follow these procedures. The City of Fond du Lac has a Cooperative Plan (Intergovernmental Agreement) in place with adjoining towns. Parcels within its growth area are generally required to annex into the City before they are allowed to develop. This may provide additional opportunities for housing development. Municipalities may be able to incorporate additional efficiencies in the subdivision review process which may impact the time necessary to approve a plat.



## **APPENDICES**



## **APPENDIX #A**

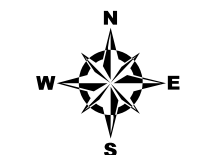
# PARCEL ANALYSIS MAPS & TABLES



# Map 1 Vacant Parcels with Residential & Non-Residential Zoning

## Vacant Parcels (669)

- Zoned Residential (509)
- Zoned Non-Residential (160)



0 0.4 0.8  
Scale in Miles

Source:  
Base data regional counties 2019  
Parcel data - Wisconsin Land Information Program (WLIP). Version 5  
Statewide Parcel Database (2019). Madison, WI: Wisconsin Department of  
Administration (DOA); Wisconsin State Cartographer's Office (SCO).  
Available via web download site:  
<http://www.sco.wisc.edu/parcels/data>. [June 30, 2019].

This data was created for use by the East Central Wisconsin Regional Planning  
Commission Geographic Information System. Any other use/application of  
this information is the responsibility of the user and such use/application is at  
their own risk. East Central Wisconsin Regional Planning Commission  
disclaims all liability regarding fitness of the information for any use other than  
for East Central Wisconsin Regional Planning Commission business.

PREPARED DECEMBER 2019 BY:





**Table 3: Vacant Parcels with Residential and Non-Residential Zoning**

| Parcel ID        | Acreage       | Zoning         |             |                           |
|------------------|---------------|----------------|-------------|---------------------------|
|                  |               | Zoning Code    | Residential | Non-Residential           |
| FDL1517014249900 | 5.31          | A              |             | Agricultural District     |
| FDL1517053475000 | 16.63         | A              |             | Agricultural District     |
| FDL1517054350000 | 1.68          | A              |             | Agricultural District     |
| FDL1517054350200 | 27.61         | A              |             | Agricultural District     |
| FDL1517124124800 | 5.64          | A              |             | Agricultural District     |
| FDL1517124499800 | 7.65          | A              |             | Agricultural District     |
| FDL1517124499900 | 11.50         | A              |             | Agricultural District     |
| FDL1518052475200 | 0.17          | A              |             | Agricultural District     |
| FDL1518053100101 | 0.36          | A              |             | Agricultural District     |
| FDL1518053225000 | 28.05         | A              |             | Agricultural District     |
| FDL1518053476000 | 0.87          | A              |             | Agricultural District     |
| FDL1518063353300 | 5.94          | A              |             | Agricultural District     |
| FDL1518071100100 | 3.69          | A              |             | Agricultural District     |
|                  | <b>115.10</b> | <b>A Total</b> |             |                           |
| FDL1517023353000 | 0.27          | C-2            |             | General Business District |
| FDL1517023353400 | 0.31          | C-2            |             | General Business District |
| FDL1517033479600 | 4.20          | C-2            |             | General Business District |
| FDL1517034351002 | 0.00          | C-2            |             | General Business District |
| FDL1517044350300 | 0.94          | C-2            |             | General Business District |
| FDL1517044350301 | 0.66          | C-2            |             | General Business District |
| FDL1517044352300 | 0.26          | C-2            |             | General Business District |
| FDL1517044352600 | 1.12          | C-2            |             | General Business District |
| FDL1517044352800 | 1.08          | C-2            |             | General Business District |
| FDL1517053475000 | 16.63         | C-2            |             | General Business District |
| FDL1517054475000 | 3.99          | C-2            |             | General Business District |
| FDL1517054475001 | 2.32          | C-2            |             | General Business District |
| FDL1517054475100 | 3.01          | C-2            |             | General Business District |
| FDL1517054475400 | 5.07          | C-2            |             | General Business District |
| FDL1517081100701 | 0.34          | C-2            |             | General Business District |
| FDL1517081100801 | 0.49          | C-2            |             | General Business District |
| FDL1517081350000 | 2.65          | C-2            |             | General Business District |
| FDL1517081350103 | 0.52          | C-2            |             | General Business District |
| FDL1517081350105 | 1.45          | C-2            |             | General Business District |
| FDL1517081350201 | 1.24          | C-2            |             | General Business District |
| FDL1517081350400 | 0.96          | C-2            |             | General Business District |
| FDL1517084476200 | 1.44          | C-2            |             | General Business District |
| FDL1517091350800 | 1.63          | C-2            |             | General Business District |
| FDL1517091351200 | 0.28          | C-2            |             | General Business District |
| FDL1517091476000 | 0.32          | C-2            |             | General Business District |
| FDL1517091476600 | 0.19          | C-2            |             | General Business District |
| FDL1517091477001 | 2.29          | C-2            |             | General Business District |
| FDL1517091478600 | 0.55          | C-2            |             | General Business District |
| FDL1517093358005 | 1.68          | C-2            |             | General Business District |
| FDL1517101232300 | 0.18          | C-2            |             | General Business District |
| FDL1517102351500 | 0.10          | C-2            |             | General Business District |
| FDL1517102352500 | 0.14          | C-2            |             | General Business District |
| FDL1517102354800 | 0.13          | C-2            |             | General Business District |
| FDL1517103227400 | 0.15          | C-2            |             | General Business District |
| FDL1517103234100 | 0.17          | C-2            |             | General Business District |
| FDL1517103234500 | 0.13          | C-2            |             | General Business District |

**Table 3: Vacant Parcels with Residential and Non-Residential Zoning**

| Parcel ID        | Acreage       | Zoning           |             |                                |
|------------------|---------------|------------------|-------------|--------------------------------|
|                  |               | Zoning Code      | Residential | Non-Residential                |
| FDL1517103364700 | 0.14          | C-2              |             | General Business District      |
| FDL1517104101900 | 0.11          | C-2              |             | General Business District      |
| FDL1517104107100 | 0.15          | C-2              |             | General Business District      |
| FDL1517121351200 | 2.34          | C-2              |             | General Business District      |
| FDL1517121351300 | 2.47          | C-2              |             | General Business District      |
| FDL1517121476700 | 0.98          | C-2              |             | General Business District      |
| FDL1517124225001 | 0.76          | C-2              |             | General Business District      |
| FDL1517142483600 | 0.25          | C-2              |             | General Business District      |
| FDL1517142483700 | 0.00          | C-2              |             | General Business District      |
| FDL1517144229900 | 0.21          | C-2              |             | General Business District      |
| FDL1517144476600 | 0.21          | C-2              |             | General Business District      |
| FDL1517144476700 | 0.21          | C-2              |             | General Business District      |
| FDL1517144476801 | 0.31          | C-2              |             | General Business District      |
| FDL1517144477500 | 0.33          | C-2              |             | General Business District      |
| FDL1517144477700 | 0.17          | C-2              |             | General Business District      |
| FDL1517153232300 | 0.34          | C-2              |             | General Business District      |
| FDL1517153232400 | 0.29          | C-2              |             | General Business District      |
| FDL1517161480100 | 0.28          | C-2              |             | General Business District      |
| FDL1517162226600 | 1.37          | C-2              |             | General Business District      |
| FDL1517162352500 | 0.65          | C-2              |             | General Business District      |
| FDL1517162352600 | 0.24          | C-2              |             | General Business District      |
| FDL1517163350100 | 2.12          | C-2              |             | General Business District      |
| FDL1517163350302 | 1.48          | C-2              |             | General Business District      |
| FDL1517163350700 | 0.84          | C-2              |             | General Business District      |
| FDL1517164352500 | 0.26          | C-2              |             | General Business District      |
| FDL1517211475101 | 1.50          | C-2              |             | General Business District      |
| FDL1517212100100 | 2.14          | C-2              |             | General Business District      |
| FDL1517212100102 | 1.06          | C-2              |             | General Business District      |
| FDL1517213101000 | 5.11          | C-2              |             | General Business District      |
| FDL1517214475600 | 2.79          | C-2              |             | General Business District      |
| FDL1517223101101 | 5.71          | C-2              |             | General Business District      |
| FDL1517224101900 | 2.12          | C-2              |             | General Business District      |
| FDL1517224226800 | 0.60          | C-2              |             | General Business District      |
| FDL1517224350500 | 0.85          | C-2              |             | General Business District      |
| FDL1517224350900 | 0.94          | C-2              |             | General Business District      |
| FDL1517261124902 | 59.02         | C-2              |             | General Business District      |
| FDL1517261499700 | 0.39          | C-2              |             | General Business District      |
| FDL1517264100100 | 1.05          | C-2              |             | General Business District      |
| FDL1517264100200 | 4.78          | C-2              |             | General Business District      |
| FDL1517264104000 | 0.10          | C-2              |             | General Business District      |
| FDL1517271225301 | 1.18          | C-2              |             | General Business District      |
| FDL1517271225501 | 1.82          | C-2              |             | General Business District      |
| FDL1518063352901 | 1.18          | C-2              |             | General Business District      |
| FDL1518063353001 | 2.53          | C-2              |             | General Business District      |
| FDL1518063353100 | 1.50          | C-2              |             | General Business District      |
| FDL1518063353200 | 1.28          | C-2              |             | General Business District      |
| FDL1518073100401 | 1.30          | C-2              |             | General Business District      |
| FDL1518181350001 | 4.06          | C-2              |             | General Business District      |
|                  | <b>176.41</b> | <b>C-2 Total</b> |             |                                |
| FDL1517024228000 | 0.00          | C-R              |             | Commercial-Recreation District |

**Table 3: Vacant Parcels with Residential and Non-Residential Zoning**

| Parcel ID        | Acreage       | Zoning            |             |                                   |
|------------------|---------------|-------------------|-------------|-----------------------------------|
|                  |               | Zoning Code       | Residential | Non-Residential                   |
| FDL1517033476300 | 0.23          | C-R               |             | Commercial-Recreation District    |
| FDL1517033476400 | 0.26          | C-R               |             | Commercial-Recreation District    |
| FDL1517033476600 | 0.22          | C-R               |             | Commercial-Recreation District    |
| FDL1517033476800 | 0.99          | C-R               |             | Commercial-Recreation District    |
| FDL1517033477500 | 0.32          | C-R               |             | Commercial-Recreation District    |
| FDL1517102105200 | 0.56          | C-R               |             | Commercial-Recreation District    |
| FDL1517102225100 | 0.17          | C-R               |             | Commercial-Recreation District    |
| FDL1517102225200 | 0.39          | C-R               |             | Commercial-Recreation District    |
|                  | <b>3.14</b>   | <b>C-R Total</b>  |             |                                   |
| FDL1517043475200 | 1.48          | M-1               |             | Industrial District               |
| FDL1517053475000 | 16.63         | M-1               |             | Industrial District               |
| FDL1517102104001 | 2.66          | M-1               |             | Industrial District               |
| FDL1517102476500 | 0.50          | M-1               |             | Industrial District               |
| FDL1517102476600 | 0.29          | M-1               |             | Industrial District               |
| FDL1517103103900 | 0.15          | M-1               |             | Industrial District               |
| FDL1517103104000 | 0.15          | M-1               |             | Industrial District               |
| FDL1517103104100 | 0.30          | M-1               |             | Industrial District               |
| FDL1517103104500 | 0.17          | M-1               |             | Industrial District               |
| FDL1517103350200 | 0.11          | M-1               |             | Industrial District               |
| FDL1517103350600 | 0.00          | M-1               |             | Industrial District               |
| FDL1517103475900 | 0.18          | M-1               |             | Industrial District               |
| FDL1517103477500 | 0.47          | M-1               |             | Industrial District               |
| FDL1517103478900 | 0.10          | M-1               |             | Industrial District               |
| FDL1517152104000 | 0.56          | M-1               |             | Industrial District               |
| FDL1517152104200 | 0.23          | M-1               |             | Industrial District               |
| FDL1517152104300 | 0.48          | M-1               |             | Industrial District               |
| FDL1517152350700 | 1.46          | M-1               |             | Industrial District               |
| FDL1517164352000 | 0.00          | M-1               |             | Industrial District               |
| FDL1517213475500 | 6.97          | M-1               |             | Industrial District               |
| FDL1517223100700 | 1.27          | M-1               |             | Industrial District               |
| FDL1517223225101 | 2.16          | M-1               |             | Industrial District               |
| FDL1517223225301 | 0.93          | M-1               |             | Industrial District               |
| FDL1517272374900 | 42.00         | M-1               |             | Industrial District               |
| FDL1517281100600 | 2.99          | M-1               |             | Industrial District               |
| FDL1517281100700 | 1.68          | M-1               |             | Industrial District               |
| FDL1517331100100 | 154.67        | M-1               |             | Industrial District               |
| FDL1517331100100 | 154.67        | M-1               |             | Industrial District               |
| FDL1517331100100 | 154.67        | M-1               |             | Industrial District               |
|                  | <b>547.93</b> | <b>M-1 Total</b>  |             |                                   |
| FDL1517271101800 | 2.75          | M-BP              |             | Industrial-Business Park District |
| FDL1517272499900 | 39.83         | M-BP              |             | Industrial-Business Park District |
|                  | <b>42.58</b>  | <b>M-BP Total</b> |             |                                   |
| FDL1517023351600 | 0.16          | O                 |             | office District                   |
| FDL1517023352501 | 1.23          | O                 |             | office District                   |
| FDL1517091477001 | 2.29          | O                 |             | office District                   |
| FDL1517104486600 | 0.93          | O                 |             | office District                   |
| FDL1517213225201 | 1.84          | O                 |             | office District                   |
| FDL1518063353300 | 5.94          | O                 |             | office District                   |
| FDL1518073100500 | 2.07          | O                 |             | office District                   |
| FDL1518073100700 | 3.57          | O                 |             | office District                   |

**Table 3: Vacant Parcels with Residential and Non-Residential Zoning**

| Parcel ID        | Acreage      | Zoning         |                                    |                 |
|------------------|--------------|----------------|------------------------------------|-----------------|
|                  |              | Zoning Code    | Residential                        | Non-Residential |
| FDL1518073100900 | 5.94         | O              |                                    | office District |
| FDL1518073101000 | 5.94         | O              |                                    | office District |
| FDL1518073249900 | 5.82         | O              |                                    | office District |
| FDL1518073350000 | 6.56         | O              |                                    | office District |
| FDL1518073350100 | 5.01         | O              |                                    | office District |
| FDL1518073475001 | 11.73        | O              |                                    | office District |
| FDL1518073475100 | 1.50         | O              |                                    | office District |
| FDL1518073475200 | 3.54         | O              |                                    | office District |
|                  | <b>64.07</b> | <b>O Total</b> |                                    |                 |
| FDL1517014351400 | 0.80         | R-1            | Single-Family Residential District |                 |
| FDL1517014351800 | 0.77         | R-1            | Single-Family Residential District |                 |
| FDL1517014475000 | 0.81         | R-1            | Single-Family Residential District |                 |
| FDL1517014475100 | 0.55         | R-1            | Single-Family Residential District |                 |
| FDL1517014475200 | 0.63         | R-1            | Single-Family Residential District |                 |
| FDL1517014475400 | 0.60         | R-1            | Single-Family Residential District |                 |
| FDL1517014475500 | 0.60         | R-1            | Single-Family Residential District |                 |
| FDL1517014475600 | 0.91         | R-1            | Single-Family Residential District |                 |
| FDL1517014475700 | 0.69         | R-1            | Single-Family Residential District |                 |
| FDL1517014475800 | 0.72         | R-1            | Single-Family Residential District |                 |
| FDL1517014476000 | 0.69         | R-1            | Single-Family Residential District |                 |
| FDL1517014476400 | 0.41         | R-1            | Single-Family Residential District |                 |
| FDL1517014476500 | 0.47         | R-1            | Single-Family Residential District |                 |
| FDL1517014476600 | 0.72         | R-1            | Single-Family Residential District |                 |
| FDL1517014476900 | 0.72         | R-1            | Single-Family Residential District |                 |
| FDL1517014477000 | 0.72         | R-1            | Single-Family Residential District |                 |
| FDL1517014477100 | 0.72         | R-1            | Single-Family Residential District |                 |
| FDL1517014477200 | 0.72         | R-1            | Single-Family Residential District |                 |
| FDL1517014477300 | 0.73         | R-1            | Single-Family Residential District |                 |
| FDL1517014477400 | 0.71         | R-1            | Single-Family Residential District |                 |
| FDL1517014477500 | 0.71         | R-1            | Single-Family Residential District |                 |
| FDL1517014477600 | 0.73         | R-1            | Single-Family Residential District |                 |
| FDL1517014477700 | 0.74         | R-1            | Single-Family Residential District |                 |
| FDL1517014477800 | 0.75         | R-1            | Single-Family Residential District |                 |
| FDL1517014477900 | 0.76         | R-1            | Single-Family Residential District |                 |
| FDL1517014478000 | 0.67         | R-1            | Single-Family Residential District |                 |
| FDL1517014478100 | 0.61         | R-1            | Single-Family Residential District |                 |
| FDL1517024358500 | 0.37         | R-1            | Single-Family Residential District |                 |
| FDL1517044353100 | 0.29         | R-1            | Single-Family Residential District |                 |
| FDL1517044353200 | 0.39         | R-1            | Single-Family Residential District |                 |
| FDL1517044480700 | 0.17         | R-1            | Single-Family Residential District |                 |
| FDL1517044485100 | 0.30         | R-1            | Single-Family Residential District |                 |
| FDL1517091476100 | 0.42         | R-1            | Single-Family Residential District |                 |
| FDL1517091476200 | 0.29         | R-1            | Single-Family Residential District |                 |
| FDL1517091477001 | 2.29         | R-1            | Single-Family Residential District |                 |
| FDL1517091478200 | 0.44         | R-1            | Single-Family Residential District |                 |
| FDL1517094486300 | 0.20         | R-1            | Single-Family Residential District |                 |
| FDL1517102226200 | 0.15         | R-1            | Single-Family Residential District |                 |
| FDL1517102350700 | 0.36         | R-1            | Single-Family Residential District |                 |
| FDL1517102350800 | 0.23         | R-1            | Single-Family Residential District |                 |
| FDL1517102350900 | 0.11         | R-1            | Single-Family Residential District |                 |

**Table 3: Vacant Parcels with Residential and Non-Residential Zoning**

| Parcel ID        | Acreage | Zoning      |                                    |                 |
|------------------|---------|-------------|------------------------------------|-----------------|
|                  |         | Zoning Code | Residential                        | Non-Residential |
| FDL1517102351000 | 0.42    | R-1         | Single-Family Residential District |                 |
| FDL1517102357600 | 0.21    | R-1         | Single-Family Residential District |                 |
| FDL1517103229200 | 0.12    | R-1         | Single-Family Residential District |                 |
| FDL1517103229300 | 0.12    | R-1         | Single-Family Residential District |                 |
| FDL1517103233900 | 0.12    | R-1         | Single-Family Residential District |                 |
| FDL1517111229400 | 0.20    | R-1         | Single-Family Residential District |                 |
| FDL1517111229600 | 0.25    | R-1         | Single-Family Residential District |                 |
| FDL1517112105100 | 0.15    | R-1         | Single-Family Residential District |                 |
| FDL1517112108900 | 0.15    | R-1         | Single-Family Residential District |                 |
| FDL1517112113900 | 0.15    | R-1         | Single-Family Residential District |                 |
| FDL1517112475400 | 0.14    | R-1         | Single-Family Residential District |                 |
| FDL1517112475500 | 0.14    | R-1         | Single-Family Residential District |                 |
| FDL1517112476400 | 0.13    | R-1         | Single-Family Residential District |                 |
| FDL1517112476900 | 0.14    | R-1         | Single-Family Residential District |                 |
| FDL1517112477000 | 0.28    | R-1         | Single-Family Residential District |                 |
| FDL1517113107600 | 0.12    | R-1         | Single-Family Residential District |                 |
| FDL1517113112800 | 0.17    | R-1         | Single-Family Residential District |                 |
| FDL1517113229000 | 0.17    | R-1         | Single-Family Residential District |                 |
| FDL1517113355300 | 0.21    | R-1         | Single-Family Residential District |                 |
| FDL1517113476600 | 0.13    | R-1         | Single-Family Residential District |                 |
| FDL1517113478900 | 0.24    | R-1         | Single-Family Residential District |                 |
| FDL1517113479000 | 0.37    | R-1         | Single-Family Residential District |                 |
| FDL1517113479100 | 0.24    | R-1         | Single-Family Residential District |                 |
| FDL1517114106700 | 0.20    | R-1         | Single-Family Residential District |                 |
| FDL1517114226400 | 0.15    | R-1         | Single-Family Residential District |                 |
| FDL1517114352700 | 0.38    | R-1         | Single-Family Residential District |                 |
| FDL1517121100300 | 0.61    | R-1         | Single-Family Residential District |                 |
| FDL1517121100400 | 0.87    | R-1         | Single-Family Residential District |                 |
| FDL1517121100500 | 0.74    | R-1         | Single-Family Residential District |                 |
| FDL1517121100600 | 0.76    | R-1         | Single-Family Residential District |                 |
| FDL1517121100700 | 0.80    | R-1         | Single-Family Residential District |                 |
| FDL1517121100800 | 0.77    | R-1         | Single-Family Residential District |                 |
| FDL1517121102500 | 0.77    | R-1         | Single-Family Residential District |                 |
| FDL1517121102600 | 1.54    | R-1         | Single-Family Residential District |                 |
| FDL1517121102700 | 0.69    | R-1         | Single-Family Residential District |                 |
| FDL1517121102800 | 0.64    | R-1         | Single-Family Residential District |                 |
| FDL1517121102900 | 0.57    | R-1         | Single-Family Residential District |                 |
| FDL1517121103000 | 0.55    | R-1         | Single-Family Residential District |                 |
| FDL1517121103300 | 0.97    | R-1         | Single-Family Residential District |                 |
| FDL1517121225500 | 0.78    | R-1         | Single-Family Residential District |                 |
| FDL1517121225600 | 1.00    | R-1         | Single-Family Residential District |                 |
| FDL1517121225700 | 0.92    | R-1         | Single-Family Residential District |                 |
| FDL1517121350000 | 0.63    | R-1         | Single-Family Residential District |                 |
| FDL1517121351200 | 2.34    | R-1         | Single-Family Residential District |                 |
| FDL1517121475000 | 0.74    | R-1         | Single-Family Residential District |                 |
| FDL1517121475100 | 0.66    | R-1         | Single-Family Residential District |                 |
| FDL1517121475200 | 0.66    | R-1         | Single-Family Residential District |                 |
| FDL1517121475300 | 0.65    | R-1         | Single-Family Residential District |                 |
| FDL1517121475400 | 0.64    | R-1         | Single-Family Residential District |                 |
| FDL1517121475800 | 1.97    | R-1         | Single-Family Residential District |                 |
| FDL1517121475901 | 0.95    | R-1         | Single-Family Residential District |                 |



**Table 3: Vacant Parcels with Residential and Non-Residential Zoning**

| Parcel ID        | Acreage | Zoning      |                                    |                 |
|------------------|---------|-------------|------------------------------------|-----------------|
|                  |         | Zoning Code | Residential                        | Non-Residential |
| FDL1517121475902 | 0.25    | R-1         | Single-Family Residential District |                 |
| FDL1517121476001 | 0.93    | R-1         | Single-Family Residential District |                 |
| FDL1517121476101 | 0.92    | R-1         | Single-Family Residential District |                 |
| FDL1517123482100 | 0.39    | R-1         | Single-Family Residential District |                 |
| FDL1517124374800 | 0.85    | R-1         | Single-Family Residential District |                 |
| FDL1517131350504 | 0.00    | R-1         | Single-Family Residential District |                 |
| FDL1517133476800 | 0.31    | R-1         | Single-Family Residential District |                 |
| FDL1517133482402 | 0.33    | R-1         | Single-Family Residential District |                 |
| FDL1517134101300 | 0.23    | R-1         | Single-Family Residential District |                 |
| FDL1517134101500 | 0.38    | R-1         | Single-Family Residential District |                 |
| FDL1517134101804 | 0.88    | R-1         | Single-Family Residential District |                 |
| FDL1517134102400 | 0.27    | R-1         | Single-Family Residential District |                 |
| FDL1517134102700 | 0.23    | R-1         | Single-Family Residential District |                 |
| FDL1517134102800 | 0.23    | R-1         | Single-Family Residential District |                 |
| FDL1517134103500 | 0.23    | R-1         | Single-Family Residential District |                 |
| FDL1517134103700 | 0.23    | R-1         | Single-Family Residential District |                 |
| FDL1517134103800 | 0.23    | R-1         | Single-Family Residential District |                 |
| FDL1517134104000 | 0.23    | R-1         | Single-Family Residential District |                 |
| FDL1517134104100 | 0.23    | R-1         | Single-Family Residential District |                 |
| FDL1517134475000 | 0.23    | R-1         | Single-Family Residential District |                 |
| FDL1517134475300 | 0.24    | R-1         | Single-Family Residential District |                 |
| FDL1517134475500 | 0.24    | R-1         | Single-Family Residential District |                 |
| FDL1517134475600 | 0.24    | R-1         | Single-Family Residential District |                 |
| FDL1517134475700 | 0.24    | R-1         | Single-Family Residential District |                 |
| FDL1517134475800 | 0.24    | R-1         | Single-Family Residential District |                 |
| FDL1517134476900 | 0.28    | R-1         | Single-Family Residential District |                 |
| FDL1517134477000 | 0.28    | R-1         | Single-Family Residential District |                 |
| FDL1517134477100 | 0.28    | R-1         | Single-Family Residential District |                 |
| FDL1517134477200 | 0.28    | R-1         | Single-Family Residential District |                 |
| FDL1517134478000 | 0.23    | R-1         | Single-Family Residential District |                 |
| FDL1517134478200 | 0.25    | R-1         | Single-Family Residential District |                 |
| FDL1517134478600 | 0.26    | R-1         | Single-Family Residential District |                 |
| FDL1517134478800 | 0.31    | R-1         | Single-Family Residential District |                 |
| FDL1517134479400 | 0.22    | R-1         | Single-Family Residential District |                 |
| FDL1517134479500 | 0.22    | R-1         | Single-Family Residential District |                 |
| FDL1517134479600 | 0.22    | R-1         | Single-Family Residential District |                 |
| FDL1517134479700 | 0.22    | R-1         | Single-Family Residential District |                 |
| FDL1517134480200 | 0.23    | R-1         | Single-Family Residential District |                 |
| FDL1517134480300 | 0.23    | R-1         | Single-Family Residential District |                 |
| FDL1517134480400 | 0.22    | R-1         | Single-Family Residential District |                 |
| FDL1517134480500 | 0.22    | R-1         | Single-Family Residential District |                 |
| FDL1517134480600 | 0.22    | R-1         | Single-Family Residential District |                 |
| FDL1517134480700 | 0.23    | R-1         | Single-Family Residential District |                 |
| FDL1517134480900 | 0.26    | R-1         | Single-Family Residential District |                 |
| FDL1517134481000 | 0.26    | R-1         | Single-Family Residential District |                 |
| FDL1517134481100 | 0.23    | R-1         | Single-Family Residential District |                 |
| FDL1517134481200 | 0.23    | R-1         | Single-Family Residential District |                 |
| FDL1517134481800 | 0.24    | R-1         | Single-Family Residential District |                 |
| FDL1517134481900 | 0.22    | R-1         | Single-Family Residential District |                 |
| FDL1517134482600 | 0.20    | R-1         | Single-Family Residential District |                 |
| FDL1517134482900 | 0.23    | R-1         | Single-Family Residential District |                 |

**Table 3: Vacant Parcels with Residential and Non-Residential Zoning**

| Parcel ID        | Acreage | Zoning      |                                    |                 |
|------------------|---------|-------------|------------------------------------|-----------------|
|                  |         | Zoning Code | Residential                        | Non-Residential |
| FDL1517134483100 | 0.23    | R-1         | Single-Family Residential District |                 |
| FDL1517134484000 | 0.23    | R-1         | Single-Family Residential District |                 |
| FDL1517134484300 | 0.22    | R-1         | Single-Family Residential District |                 |
| FDL1517134484500 | 0.24    | R-1         | Single-Family Residential District |                 |
| FDL1517134484800 | 0.23    | R-1         | Single-Family Residential District |                 |
| FDL1517134485000 | 0.23    | R-1         | Single-Family Residential District |                 |
| FDL1517134485300 | 0.20    | R-1         | Single-Family Residential District |                 |
| FDL1517141100700 | 0.26    | R-1         | Single-Family Residential District |                 |
| FDL1517141235800 | 0.16    | R-1         | Single-Family Residential District |                 |
| FDL1517141350700 | 0.15    | R-1         | Single-Family Residential District |                 |
| FDL1517141350800 | 0.30    | R-1         | Single-Family Residential District |                 |
| FDL1517141361600 | 0.17    | R-1         | Single-Family Residential District |                 |
| FDL1517141482500 | 0.17    | R-1         | Single-Family Residential District |                 |
| FDL1517141482900 | 0.00    | R-1         | Single-Family Residential District |                 |
| FDL1517142103400 | 0.13    | R-1         | Single-Family Residential District |                 |
| FDL1517142367700 | 0.90    | R-1         | Single-Family Residential District |                 |
| FDL1517142483800 | 0.23    | R-1         | Single-Family Residential District |                 |
| FDL1517142491400 | 0.40    | R-1         | Single-Family Residential District |                 |
| FDL1517143226500 | 0.14    | R-1         | Single-Family Residential District |                 |
| FDL1517143228800 | 0.11    | R-1         | Single-Family Residential District |                 |
| FDL1517143239900 | 0.17    | R-1         | Single-Family Residential District |                 |
| FDL1517143365500 | 0.13    | R-1         | Single-Family Residential District |                 |
| FDL1517144106700 | 0.00    | R-1         | Single-Family Residential District |                 |
| FDL1517144229400 | 0.14    | R-1         | Single-Family Residential District |                 |
| FDL1517151362101 | 0.15    | R-1         | Single-Family Residential District |                 |
| FDL1517151362102 | 0.15    | R-1         | Single-Family Residential District |                 |
| FDL1517152228200 | 0.37    | R-1         | Single-Family Residential District |                 |
| FDL1517152232500 | 0.19    | R-1         | Single-Family Residential District |                 |
| FDL1517152353200 | 0.00    | R-1         | Single-Family Residential District |                 |
| FDL1517152477200 | 0.39    | R-1         | Single-Family Residential District |                 |
| FDL1517152477700 | 0.10    | R-1         | Single-Family Residential District |                 |
| FDL1517152481500 | 0.23    | R-1         | Single-Family Residential District |                 |
| FDL1517153100200 | 0.34    | R-1         | Single-Family Residential District |                 |
| FDL1517153230000 | 0.00    | R-1         | Single-Family Residential District |                 |
| FDL1517153236700 | 0.18    | R-1         | Single-Family Residential District |                 |
| FDL1517154227700 | 0.17    | R-1         | Single-Family Residential District |                 |
| FDL1517154227800 | 0.17    | R-1         | Single-Family Residential District |                 |
| FDL1517154227900 | 0.15    | R-1         | Single-Family Residential District |                 |
| FDL1517154229400 | 0.11    | R-1         | Single-Family Residential District |                 |
| FDL1517154355700 | 0.31    | R-1         | Single-Family Residential District |                 |
| FDL1517154357000 | 0.00    | R-1         | Single-Family Residential District |                 |
| FDL1517154479100 | 0.18    | R-1         | Single-Family Residential District |                 |
| FDL1517161101000 | 0.14    | R-1         | Single-Family Residential District |                 |
| FDL1517161101100 | 0.14    | R-1         | Single-Family Residential District |                 |
| FDL1517161225500 | 0.15    | R-1         | Single-Family Residential District |                 |
| FDL1517161230700 | 0.14    | R-1         | Single-Family Residential District |                 |
| FDL1517161356300 | 0.27    | R-1         | Single-Family Residential District |                 |
| FDL1517161477300 | 0.23    | R-1         | Single-Family Residential District |                 |
| FDL1517161480500 | 0.00    | R-1         | Single-Family Residential District |                 |
| FDL1517161480600 | 0.00    | R-1         | Single-Family Residential District |                 |
| FDL1517161482600 | 0.00    | R-1         | Single-Family Residential District |                 |

**Table 3: Vacant Parcels with Residential and Non-Residential Zoning**

| Parcel ID        | Acreage | Zoning      |                                    |                 |
|------------------|---------|-------------|------------------------------------|-----------------|
|                  |         | Zoning Code | Residential                        | Non-Residential |
| FDL1517164102202 | 0.15    | R-1         | Single-Family Residential District |                 |
| FDL1517164102203 | 0.15    | R-1         | Single-Family Residential District |                 |
| FDL1517164226500 | 0.24    | R-1         | Single-Family Residential District |                 |
| FDL1517164350000 | 0.18    | R-1         | Single-Family Residential District |                 |
| FDL1517224352101 | 0.30    | R-1         | Single-Family Residential District |                 |
| FDL1517224352102 | 0.18    | R-1         | Single-Family Residential District |                 |
| FDL1517224476100 | 0.15    | R-1         | Single-Family Residential District |                 |
| FDL1517232107300 | 0.14    | R-1         | Single-Family Residential District |                 |
| FDL1517232350101 | 0.25    | R-1         | Single-Family Residential District |                 |
| FDL1517232351000 | 0.29    | R-1         | Single-Family Residential District |                 |
| FDL1517232357200 | 0.00    | R-1         | Single-Family Residential District |                 |
| FDL1517232358401 | 0.10    | R-1         | Single-Family Residential District |                 |
| FDL1517241100101 | 0.43    | R-1         | Single-Family Residential District |                 |
| FDL1517241102400 | 0.47    | R-1         | Single-Family Residential District |                 |
| FDL1517241104000 | 0.42    | R-1         | Single-Family Residential District |                 |
| FDL1517241225700 | 0.90    | R-1         | Single-Family Residential District |                 |
| FDL1517241226600 | 1.23    | R-1         | Single-Family Residential District |                 |
| FDL1517241475000 | 0.41    | R-1         | Single-Family Residential District |                 |
| FDL1517241475100 | 0.44    | R-1         | Single-Family Residential District |                 |
| FDL1517241475101 | 0.43    | R-1         | Single-Family Residential District |                 |
| FDL1517241475200 | 0.42    | R-1         | Single-Family Residential District |                 |
| FDL1517241475300 | 0.43    | R-1         | Single-Family Residential District |                 |
| FDL1517241475400 | 0.44    | R-1         | Single-Family Residential District |                 |
| FDL1517241475600 | 0.46    | R-1         | Single-Family Residential District |                 |
| FDL1517241475700 | 0.49    | R-1         | Single-Family Residential District |                 |
| FDL1517242100200 | 0.00    | R-1         | Single-Family Residential District |                 |
| FDL1517242100300 | 0.40    | R-1         | Single-Family Residential District |                 |
| FDL1517242101001 | 0.43    | R-1         | Single-Family Residential District |                 |
| FDL1517242101301 | 0.26    | R-1         | Single-Family Residential District |                 |
| FDL1517242226201 | 0.27    | R-1         | Single-Family Residential District |                 |
| FDL1517242356100 | 0.43    | R-1         | Single-Family Residential District |                 |
| FDL1517243101100 | 1.35    | R-1         | Single-Family Residential District |                 |
| FDL1517243101200 | 0.59    | R-1         | Single-Family Residential District |                 |
| FDL1517244102700 | 0.66    | R-1         | Single-Family Residential District |                 |
| FDL1517244103000 | 0.70    | R-1         | Single-Family Residential District |                 |
| FDL1517252100100 | 0.26    | R-1         | Single-Family Residential District |                 |
| FDL1517252100300 | 0.26    | R-1         | Single-Family Residential District |                 |
| FDL1517252100800 | 0.29    | R-1         | Single-Family Residential District |                 |
| FDL1517252101500 | 0.23    | R-1         | Single-Family Residential District |                 |
| FDL1517252225900 | 0.30    | R-1         | Single-Family Residential District |                 |
| FDL1517252226100 | 0.31    | R-1         | Single-Family Residential District |                 |
| FDL1517252227000 | 0.23    | R-1         | Single-Family Residential District |                 |
| FDL1517252227200 | 0.20    | R-1         | Single-Family Residential District |                 |
| FDL1517252227400 | 0.20    | R-1         | Single-Family Residential District |                 |
| FDL1517261101400 | 0.49    | R-1         | Single-Family Residential District |                 |
| FDL1517261102200 | 0.38    | R-1         | Single-Family Residential District |                 |
| FDL1517261124902 | 59.02   | R-1         | Single-Family Residential District |                 |
| FDL1517261124902 | 59.02   | R-1         | Single-Family Residential District |                 |
| FDL1517261225200 | 0.38    | R-1         | Single-Family Residential District |                 |
| FDL1517261231000 | 0.25    | R-1         | Single-Family Residential District |                 |
| FDL1517261232000 | 0.24    | R-1         | Single-Family Residential District |                 |



**Table 3: Vacant Parcels with Residential and Non-Residential Zoning**

| Parcel ID        | Acreage | Zoning      |                                    |                 |
|------------------|---------|-------------|------------------------------------|-----------------|
|                  |         | Zoning Code | Residential                        | Non-Residential |
| FDL1517261233000 | 0.23    | R-1         | Single-Family Residential District |                 |
| FDL1517261233300 | 0.32    | R-1         | Single-Family Residential District |                 |
| FDL1517261233600 | 0.27    | R-1         | Single-Family Residential District |                 |
| FDL1517261234100 | 0.29    | R-1         | Single-Family Residential District |                 |
| FDL1517261234200 | 0.30    | R-1         | Single-Family Residential District |                 |
| FDL1517261350700 | 0.28    | R-1         | Single-Family Residential District |                 |
| FDL1517261350900 | 0.35    | R-1         | Single-Family Residential District |                 |
| FDL1517261351500 | 0.31    | R-1         | Single-Family Residential District |                 |
| FDL1517261351600 | 0.26    | R-1         | Single-Family Residential District |                 |
| FDL1517261351700 | 0.26    | R-1         | Single-Family Residential District |                 |
| FDL1517261351800 | 0.26    | R-1         | Single-Family Residential District |                 |
| FDL1517261351900 | 0.31    | R-1         | Single-Family Residential District |                 |
| FDL1517261352200 | 0.26    | R-1         | Single-Family Residential District |                 |
| FDL1517261352300 | 0.26    | R-1         | Single-Family Residential District |                 |
| FDL1517261352400 | 0.26    | R-1         | Single-Family Residential District |                 |
| FDL1517261475200 | 0.29    | R-1         | Single-Family Residential District |                 |
| FDL1517262107100 | 0.29    | R-1         | Single-Family Residential District |                 |
| FDL1517262107700 | 0.28    | R-1         | Single-Family Residential District |                 |
| FDL1517262108300 | 0.29    | R-1         | Single-Family Residential District |                 |
| FDL1517262108500 | 0.28    | R-1         | Single-Family Residential District |                 |
| FDL1517262225400 | 0.87    | R-1         | Single-Family Residential District |                 |
| FDL1518053124900 | 0.35    | R-1         | Single-Family Residential District |                 |
| FDL1518053225000 | 28.05   | R-1         | Single-Family Residential District |                 |
| FDL1518053475700 | 0.78    | R-1         | Single-Family Residential District |                 |
| FDL1518053476000 | 0.87    | R-1         | Single-Family Residential District |                 |
| FDL1518054350300 | 0.65    | R-1         | Single-Family Residential District |                 |
| FDL1518054350400 | 0.48    | R-1         | Single-Family Residential District |                 |
| FDL1518054350500 | 0.49    | R-1         | Single-Family Residential District |                 |
| FDL1518054350600 | 0.49    | R-1         | Single-Family Residential District |                 |
| FDL1518054351500 | 0.46    | R-1         | Single-Family Residential District |                 |
| FDL1518054351600 | 0.46    | R-1         | Single-Family Residential District |                 |
| FDL1518054351700 | 0.48    | R-1         | Single-Family Residential District |                 |
| FDL1518054352000 | 18.18   | R-1         | Single-Family Residential District |                 |
| FDL1518061100100 | 0.53    | R-1         | Single-Family Residential District |                 |
| FDL1518061100200 | 0.60    | R-1         | Single-Family Residential District |                 |
| FDL1518061100300 | 0.76    | R-1         | Single-Family Residential District |                 |
| FDL1518061100400 | 0.82    | R-1         | Single-Family Residential District |                 |
| FDL1518061100500 | 3.78    | R-1         | Single-Family Residential District |                 |
| FDL1518061100700 | 0.52    | R-1         | Single-Family Residential District |                 |
| FDL1518061100800 | 0.77    | R-1         | Single-Family Residential District |                 |
| FDL1518061101000 | 0.45    | R-1         | Single-Family Residential District |                 |
| FDL1518061101300 | 2.27    | R-1         | Single-Family Residential District |                 |
| FDL1518061101400 | 0.47    | R-1         | Single-Family Residential District |                 |
| FDL1518061101700 | 0.58    | R-1         | Single-Family Residential District |                 |
| FDL1518061101800 | 0.65    | R-1         | Single-Family Residential District |                 |
| FDL1518061101900 | 0.63    | R-1         | Single-Family Residential District |                 |
| FDL1518061102000 | 0.48    | R-1         | Single-Family Residential District |                 |
| FDL1518061102100 | 0.52    | R-1         | Single-Family Residential District |                 |
| FDL1518061102200 | 0.47    | R-1         | Single-Family Residential District |                 |
| FDL1518061102400 | 1.06    | R-1         | Single-Family Residential District |                 |
| FDL1518061102600 | 0.44    | R-1         | Single-Family Residential District |                 |

**Table 3: Vacant Parcels with Residential and Non-Residential Zoning**

| Parcel ID        | Acreage | Zoning      |                                    |                 |
|------------------|---------|-------------|------------------------------------|-----------------|
|                  |         | Zoning Code | Residential                        | Non-Residential |
| FDL1518061102800 | 0.52    | R-1         | Single-Family Residential District |                 |
| FDL1518061102900 | 0.55    | R-1         | Single-Family Residential District |                 |
| FDL1518061103000 | 0.60    | R-1         | Single-Family Residential District |                 |
| FDL1518061103100 | 0.50    | R-1         | Single-Family Residential District |                 |
| FDL1518061103200 | 0.30    | R-1         | Single-Family Residential District |                 |
| FDL1518061103400 | 0.28    | R-1         | Single-Family Residential District |                 |
| FDL1518061103600 | 0.34    | R-1         | Single-Family Residential District |                 |
| FDL1518061225200 | 0.45    | R-1         | Single-Family Residential District |                 |
| FDL1518061225300 | 0.42    | R-1         | Single-Family Residential District |                 |
| FDL1518061226200 | 0.32    | R-1         | Single-Family Residential District |                 |
| FDL1518061226300 | 0.38    | R-1         | Single-Family Residential District |                 |
| FDL1518061226500 | 0.39    | R-1         | Single-Family Residential District |                 |
| FDL1518061226600 | 0.43    | R-1         | Single-Family Residential District |                 |
| FDL1518061226700 | 0.41    | R-1         | Single-Family Residential District |                 |
| FDL1518061226800 | 0.44    | R-1         | Single-Family Residential District |                 |
| FDL1518061226900 | 0.34    | R-1         | Single-Family Residential District |                 |
| FDL1518061227000 | 0.30    | R-1         | Single-Family Residential District |                 |
| FDL1518061227100 | 0.32    | R-1         | Single-Family Residential District |                 |
| FDL1518061227200 | 8.63    | R-1         | Single-Family Residential District |                 |
| FDL1518063475000 | 0.51    | R-1         | Single-Family Residential District |                 |
| FDL1518063475100 | 0.36    | R-1         | Single-Family Residential District |                 |
| FDL1518063475200 | 0.30    | R-1         | Single-Family Residential District |                 |
| FDL1518063475300 | 0.26    | R-1         | Single-Family Residential District |                 |
| FDL1518063475400 | 0.26    | R-1         | Single-Family Residential District |                 |
| FDL1518063475500 | 0.26    | R-1         | Single-Family Residential District |                 |
| FDL1518063475600 | 0.26    | R-1         | Single-Family Residential District |                 |
| FDL1518063475700 | 0.26    | R-1         | Single-Family Residential District |                 |
| FDL1518063475800 | 0.26    | R-1         | Single-Family Residential District |                 |
| FDL1518063475900 | 0.26    | R-1         | Single-Family Residential District |                 |
| FDL1518063476000 | 0.26    | R-1         | Single-Family Residential District |                 |
| FDL1518063476100 | 0.26    | R-1         | Single-Family Residential District |                 |
| FDL1518063476200 | 0.26    | R-1         | Single-Family Residential District |                 |
| FDL1518063476300 | 0.26    | R-1         | Single-Family Residential District |                 |
| FDL1518063476400 | 0.29    | R-1         | Single-Family Residential District |                 |
| FDL1518063476500 | 0.30    | R-1         | Single-Family Residential District |                 |
| FDL1518063476600 | 0.25    | R-1         | Single-Family Residential District |                 |
| FDL1518063476700 | 0.25    | R-1         | Single-Family Residential District |                 |
| FDL1518063476800 | 0.29    | R-1         | Single-Family Residential District |                 |
| FDL1518063476900 | 0.26    | R-1         | Single-Family Residential District |                 |
| FDL1518063477000 | 0.23    | R-1         | Single-Family Residential District |                 |
| FDL1518063477100 | 0.23    | R-1         | Single-Family Residential District |                 |
| FDL1518063477200 | 0.23    | R-1         | Single-Family Residential District |                 |
| FDL1518063477300 | 0.26    | R-1         | Single-Family Residential District |                 |
| FDL1518063477400 | 0.26    | R-1         | Single-Family Residential District |                 |
| FDL1518063477500 | 0.27    | R-1         | Single-Family Residential District |                 |
| FDL1518063477800 | 0.35    | R-1         | Single-Family Residential District |                 |
| FDL1518063477900 | 0.23    | R-1         | Single-Family Residential District |                 |
| FDL1518063478000 | 0.23    | R-1         | Single-Family Residential District |                 |
| FDL1518063478100 | 0.23    | R-1         | Single-Family Residential District |                 |
| FDL1518063479400 | 0.27    | R-1         | Single-Family Residential District |                 |
| FDL1518063479500 | 0.28    | R-1         | Single-Family Residential District |                 |

**Table 3: Vacant Parcels with Residential and Non-Residential Zoning**

| Parcel ID        | Acreage | Zoning      |                                    |                 |
|------------------|---------|-------------|------------------------------------|-----------------|
|                  |         | Zoning Code | Residential                        | Non-Residential |
| FDL1518063479600 | 0.28    | R-1         | Single-Family Residential District |                 |
| FDL1518063479700 | 0.28    | R-1         | Single-Family Residential District |                 |
| FDL1518063479800 | 0.29    | R-1         | Single-Family Residential District |                 |
| FDL1518063479900 | 0.28    | R-1         | Single-Family Residential District |                 |
| FDL1518063480000 | 0.31    | R-1         | Single-Family Residential District |                 |
| FDL1518063480100 | 0.23    | R-1         | Single-Family Residential District |                 |
| FDL1518063480200 | 0.23    | R-1         | Single-Family Residential District |                 |
| FDL1518063480300 | 0.29    | R-1         | Single-Family Residential District |                 |
| FDL1518063480400 | 0.31    | R-1         | Single-Family Residential District |                 |
| FDL1518063480500 | 0.23    | R-1         | Single-Family Residential District |                 |
| FDL1518063480600 | 0.24    | R-1         | Single-Family Residential District |                 |
| FDL1518063480700 | 0.24    | R-1         | Single-Family Residential District |                 |
| FDL1518063480800 | 0.24    | R-1         | Single-Family Residential District |                 |
| FDL1518063480900 | 0.24    | R-1         | Single-Family Residential District |                 |
| FDL1518063481000 | 0.24    | R-1         | Single-Family Residential District |                 |
| FDL1518063481100 | 0.24    | R-1         | Single-Family Residential District |                 |
| FDL1518063481200 | 0.35    | R-1         | Single-Family Residential District |                 |
| FDL1518063481300 | 0.25    | R-1         | Single-Family Residential District |                 |
| FDL1518063481400 | 0.36    | R-1         | Single-Family Residential District |                 |
| FDL1518063481500 | 0.24    | R-1         | Single-Family Residential District |                 |
| FDL1518063481600 | 0.24    | R-1         | Single-Family Residential District |                 |
| FDL1518063481700 | 0.24    | R-1         | Single-Family Residential District |                 |
| FDL1518063481800 | 0.24    | R-1         | Single-Family Residential District |                 |
| FDL1518063481900 | 0.24    | R-1         | Single-Family Residential District |                 |
| FDL1518063482000 | 0.30    | R-1         | Single-Family Residential District |                 |
| FDL1518063482100 | 0.52    | R-1         | Single-Family Residential District |                 |
| FDL1518063482200 | 0.51    | R-1         | Single-Family Residential District |                 |
| FDL1518063482300 | 0.42    | R-1         | Single-Family Residential District |                 |
| FDL1518063482400 | 0.33    | R-1         | Single-Family Residential District |                 |
| FDL1518063482500 | 0.28    | R-1         | Single-Family Residential District |                 |
| FDL1518063482600 | 0.28    | R-1         | Single-Family Residential District |                 |
| FDL1518063482700 | 0.38    | R-1         | Single-Family Residential District |                 |
| FDL1518063482800 | 0.41    | R-1         | Single-Family Residential District |                 |
| FDL1518063482900 | 0.37    | R-1         | Single-Family Residential District |                 |
| FDL1518063483000 | 0.38    | R-1         | Single-Family Residential District |                 |
| FDL1518063483100 | 0.37    | R-1         | Single-Family Residential District |                 |
| FDL1518063483200 | 0.34    | R-1         | Single-Family Residential District |                 |
| FDL1518063483300 | 0.34    | R-1         | Single-Family Residential District |                 |
| FDL1518063483900 | 0.37    | R-1         | Single-Family Residential District |                 |
| FDL1518063484000 | 0.52    | R-1         | Single-Family Residential District |                 |
| FDL1518063484100 | 0.55    | R-1         | Single-Family Residential District |                 |
| FDL1518063484200 | 0.41    | R-1         | Single-Family Residential District |                 |
| FDL1518063484300 | 0.31    | R-1         | Single-Family Residential District |                 |
| FDL1518063484400 | 0.27    | R-1         | Single-Family Residential District |                 |
| FDL1518063484500 | 0.26    | R-1         | Single-Family Residential District |                 |
| FDL1518063484600 | 0.35    | R-1         | Single-Family Residential District |                 |
| FDL1518063484700 | 0.34    | R-1         | Single-Family Residential District |                 |
| FDL1518063484800 | 0.26    | R-1         | Single-Family Residential District |                 |
| FDL1518063484900 | 0.23    | R-1         | Single-Family Residential District |                 |
| FDL1518063485000 | 0.23    | R-1         | Single-Family Residential District |                 |
| FDL1518063485100 | 0.24    | R-1         | Single-Family Residential District |                 |

**Table 3: Vacant Parcels with Residential and Non-Residential Zoning**

| Parcel ID         | Acreage       | Zoning           |                                    |                 |
|-------------------|---------------|------------------|------------------------------------|-----------------|
|                   |               | Zoning Code      | Residential                        | Non-Residential |
| FDL1518063485200  | 0.24          | R-1              | Single-Family Residential District |                 |
| FDL1518063485300  | 0.23          | R-1              | Single-Family Residential District |                 |
| FDL1518063485400  | 0.24          | R-1              | Single-Family Residential District |                 |
| FDL1518064350000  | 0.29          | R-1              | Single-Family Residential District |                 |
| FDL1518064350100  | 0.23          | R-1              | Single-Family Residential District |                 |
| FDL1518064350200  | 0.23          | R-1              | Single-Family Residential District |                 |
| FDL1518064350300  | 0.24          | R-1              | Single-Family Residential District |                 |
| FDL1518064350400  | 0.24          | R-1              | Single-Family Residential District |                 |
| FDL1518064350500  | 0.24          | R-1              | Single-Family Residential District |                 |
| FDL1518064350600  | 0.26          | R-1              | Single-Family Residential District |                 |
| FDL1518064350700  | 0.34          | R-1              | Single-Family Residential District |                 |
| FDL1518064350800  | 0.29          | R-1              | Single-Family Residential District |                 |
| FDL1518064351400  | 0.33          | R-1              | Single-Family Residential District |                 |
| FDL1518064351500  | 0.23          | R-1              | Single-Family Residential District |                 |
| FDL1518064351600  | 0.23          | R-1              | Single-Family Residential District |                 |
| FDL1518064351700  | 0.23          | R-1              | Single-Family Residential District |                 |
| FDL1518064351800  | 0.23          | R-1              | Single-Family Residential District |                 |
| FDL1518064351900  | 0.23          | R-1              | Single-Family Residential District |                 |
| FDL1518064352000  | 0.29          | R-1              | Single-Family Residential District |                 |
| FDL1518064352100  | 0.32          | R-1              | Single-Family Residential District |                 |
| FDL1518064352200  | 0.25          | R-1              | Single-Family Residential District |                 |
| FDL1518064352300  | 0.25          | R-1              | Single-Family Residential District |                 |
| FDL1518064352400  | 0.25          | R-1              | Single-Family Residential District |                 |
| FDL1518064352500  | 0.25          | R-1              | Single-Family Residential District |                 |
| FDL1518064352600  | 0.36          | R-1              | Single-Family Residential District |                 |
| FDL1518071100800  | 1.00          | R-1              | Single-Family Residential District |                 |
| FDL1518074475000  | 0.78          | R-1              | Single-Family Residential District |                 |
| FDL1518082100100  | 0.38          | R-1              | Single-Family Residential District |                 |
| FDL1518082225300  | 0.68          | R-1              | Single-Family Residential District |                 |
| FDL1518083225000  | 6.65          | R-1              | Single-Family Residential District |                 |
| FDL1518182480900  | 3.21          | R-1              | Single-Family Residential District |                 |
| FDL1518182499901  | 62.80         | R-1              | Single-Family Residential District |                 |
|                   | <b>409.33</b> | <b>R-1 Total</b> |                                    |                 |
| FDL1517014351300  | 0.97          | R-2              | Two-Family Residential District    |                 |
| FDL1517014478200  | 0.43          | R-2              | Two-Family Residential District    |                 |
| FDL1517014478300  | 0.43          | R-2              | Two-Family Residential District    |                 |
| FDL1517014478500  | 0.43          | R-2              | Two-Family Residential District    |                 |
| FDL1517014478600  | 0.43          | R-2              | Two-Family Residential District    |                 |
| FDL1517014499700  | 11.71         | R-2              | Two-Family Residential District    |                 |
| FDL1517033477100  | 0.17          | R-2              | Two-Family Residential District    |                 |
| FDL15171011111100 | 0.22          | R-2              | Two-Family Residential District    |                 |
| FDL15171011111300 | 0.12          | R-2              | Two-Family Residential District    |                 |
| FDL1517133102500  | 0.32          | R-2              | Two-Family Residential District    |                 |
| FDL1517134476000  | 0.24          | R-2              | Two-Family Residential District    |                 |
| FDL1517134476401  | 0.32          | R-2              | Two-Family Residential District    |                 |
| FDL1517153234400  | 0.18          | R-2              | Two-Family Residential District    |                 |
| FDL1517153234700  | 0.18          | R-2              | Two-Family Residential District    |                 |
| FDL1517224499800  | 1.22          | R-2              | Two-Family Residential District    |                 |
| FDL1517234225500  | 0.00          | R-2              | Two-Family Residential District    |                 |
| FDL1517243499900  | 34.35         | R-2              | Two-Family Residential District    |                 |



**Table 3: Vacant Parcels with Residential and Non-Residential Zoning**

| Parcel ID        | Acreage       | Zoning           |                                   |                 |
|------------------|---------------|------------------|-----------------------------------|-----------------|
|                  |               | Zoning Code      | Residential                       | Non-Residential |
| FDL1517261124902 | 59.02         | R-2              | Two-Family Residential District   |                 |
| FDL1517261352600 | 0.27          | R-2              | Two-Family Residential District   |                 |
| FDL1517261352700 | 0.27          | R-2              | Two-Family Residential District   |                 |
| FDL1517261352800 | 0.27          | R-2              | Two-Family Residential District   |                 |
| FDL1517261475100 | 0.29          | R-2              | Two-Family Residential District   |                 |
| FDL1518053354400 | 0.78          | R-2              | Two-Family Residential District   |                 |
| FDL1518053354500 | 0.76          | R-2              | Two-Family Residential District   |                 |
| FDL1518053354700 | 0.60          | R-2              | Two-Family Residential District   |                 |
| FDL1518053354900 | 0.74          | R-2              | Two-Family Residential District   |                 |
| FDL1518061225400 | 0.42          | R-2              | Two-Family Residential District   |                 |
| FDL1518061225500 | 0.59          | R-2              | Two-Family Residential District   |                 |
| FDL1518061225600 | 0.94          | R-2              | Two-Family Residential District   |                 |
| FDL1518061225700 | 0.60          | R-2              | Two-Family Residential District   |                 |
| FDL1518061225900 | 0.77          | R-2              | Two-Family Residential District   |                 |
| FDL1518061226000 | 0.44          | R-2              | Two-Family Residential District   |                 |
| FDL1518063350000 | 0.33          | R-2              | Two-Family Residential District   |                 |
| FDL1518063350100 | 0.33          | R-2              | Two-Family Residential District   |                 |
| FDL1518063350200 | 0.42          | R-2              | Two-Family Residential District   |                 |
| FDL1518063350300 | 0.32          | R-2              | Two-Family Residential District   |                 |
| FDL1518063350400 | 0.26          | R-2              | Two-Family Residential District   |                 |
| FDL1518063350500 | 0.25          | R-2              | Two-Family Residential District   |                 |
| FDL1518063350600 | 0.24          | R-2              | Two-Family Residential District   |                 |
| FDL1518063350700 | 0.24          | R-2              | Two-Family Residential District   |                 |
| FDL1518063350800 | 0.24          | R-2              | Two-Family Residential District   |                 |
| FDL1518063350900 | 0.23          | R-2              | Two-Family Residential District   |                 |
| FDL1518063351000 | 0.24          | R-2              | Two-Family Residential District   |                 |
| FDL1518063351100 | 0.29          | R-2              | Two-Family Residential District   |                 |
| FDL1518074106600 | 0.16          | R-2              | Two-Family Residential District   |                 |
| FDL1518182499901 | 62.80         | R-2              | Two-Family Residential District   |                 |
|                  | <b>184.83</b> | <b>R-2 Total</b> |                                   |                 |
| FDL1517103482200 | 0.32          | R-3              | Residential-Central Area District |                 |
| FDL1517113356300 | 0.22          | R-3              | Residential-Central Area District |                 |
| FDL1517113358200 | 0.17          | R-3              | Residential-Central Area District |                 |
| FDL1517152100300 | 0.19          | R-3              | Residential-Central Area District |                 |
|                  | <b>0.90</b>   | <b>R-3 Total</b> |                                   |                 |
| FDL1517024228101 | 2.48          | R-4              | Multi-Family Residential District |                 |
| FDL1517043475500 | 6.34          | R-4              | Multi-Family Residential District |                 |
| FDL1517043477500 | 2.19          | R-4              | Multi-Family Residential District |                 |
| FDL1517091226201 | 6.22          | R-4              | Multi-Family Residential District |                 |
| FDL1517101236700 | 0.25          | R-4              | Multi-Family Residential District |                 |
| FDL1517101237900 | 0.11          | R-4              | Multi-Family Residential District |                 |
| FDL1517101351100 | 0.11          | R-4              | Multi-Family Residential District |                 |
| FDL1517114475900 | 0.15          | R-4              | Multi-Family Residential District |                 |
| FDL1517114476000 | 0.14          | R-4              | Multi-Family Residential District |                 |
| FDL1517132100400 | 1.13          | R-4              | Multi-Family Residential District |                 |
| FDL1517132104200 | 0.80          | R-4              | Multi-Family Residential District |                 |
| FDL1517132104400 | 0.26          | R-4              | Multi-Family Residential District |                 |
| FDL1517132107200 | 7.04          | R-4              | Multi-Family Residential District |                 |
| FDL1517132107400 | 1.29          | R-4              | Multi-Family Residential District |                 |
| FDL1517133100300 | 0.28          | R-4              | Multi-Family Residential District |                 |




**Table 3: Vacant Parcels with Residential and Non-Residential Zoning**

| Parcel ID        | Acreage        | Zoning             |                                   |                            |
|------------------|----------------|--------------------|-----------------------------------|----------------------------|
|                  |                | Zoning Code        | Residential                       | Non-Residential            |
| FDL1517133100500 | 0.88           | R-4                | Multi-Family Residential District |                            |
| FDL1517134226600 | 0.50           | R-4                | Multi-Family Residential District |                            |
| FDL1517153482000 | 0.34           | R-4                | Multi-Family Residential District |                            |
| FDL1517154357000 | 0.00           | R-4                | Multi-Family Residential District |                            |
| FDL1517162226400 | 0.13           | R-4                | Multi-Family Residential District |                            |
| FDL1517162226900 | 0.65           | R-4                | Multi-Family Residential District |                            |
| FDL1517164102517 | 0.11           | R-4                | Multi-Family Residential District |                            |
| FDL1517234225300 | 0.47           | R-4                | Multi-Family Residential District |                            |
| FDL1517234225400 | 0.00           | R-4                | Multi-Family Residential District |                            |
| FDL1517243499900 | 34.35          | R-4                | Multi-Family Residential District |                            |
| FDL1517261124902 | 59.02          | R-4                | Multi-Family Residential District |                            |
| FDL1517263499901 | 105.51         | R-4                | Multi-Family Residential District |                            |
| FDL1518063351300 | 4.54           | R-4                | Multi-Family Residential District |                            |
| FDL1518063352301 | 7.93           | R-4                | Multi-Family Residential District |                            |
|                  | <b>243.22</b>  | <b>R-4 Total</b>   |                                   |                            |
| FDL1517044484900 | 0.00           | S-W                |                                   | Shoreland-Wetland District |
| FDL1517103104900 | 0.29           | S-W                |                                   | Shoreland-Wetland District |
| FDL1517103477500 | 0.47           | S-W                |                                   | Shoreland-Wetland District |
| FDL1517331100100 | 154.67         | S-W                |                                   | Shoreland-Wetland District |
| FDL1517331100100 | 154.67         | S-W                |                                   | Shoreland-Wetland District |
| FDL1517331100100 | 154.67         | S-W                |                                   | Shoreland-Wetland District |
| FDL1518073249900 | 5.82           | S-W                |                                   | Shoreland-Wetland District |
|                  | <b>470.59</b>  | <b>S-W Total</b>   |                                   |                            |
|                  | <b>2258.10</b> | <b>Grand Total</b> |                                   |                            |





## Map 2 Vacant Residential/Non-Residential Parcels with Services

### Access to Services

-  Both Water and Sewer Access (478)
-  Water Access (511)
-  Sewer Access (491)

### Vacant Parcels (669)

-  Zoned Residential (509)
-  Zoned Non-Residential (160)



0 0.4 0.8  
Scale in Miles

Source:  
Base data regional counties 2019  
Parcel data - Wisconsin Land Information Program (WLIP). Version 5  
Statewide Parcel Database (2019). Madison, WI: Wisconsin Department of  
Administration (DOA); Wisconsin State Cartographer's Office (SCO).  
Available via web download site:  
<http://www.sco.wisc.edu/parcels/data>. [June 30, 2019].

This data was created for use by the East Central Wisconsin Regional Planning Commission Geographic Information System. Any other use/application of this information is the responsibility of the user and such use/application is at their own risk. East Central Wisconsin Regional Planning Commission disclaims all liability regarding fitness of the information for any use other than for East Central Wisconsin Regional Planning Commission business.

PREPARED DECEMBER 2019 BY:





Table 4: Vacant Residential and Non-Residential Parcels with Services

| Parcel ID        | Acreage      | Zoning         |             |                           | Water | Sewer |
|------------------|--------------|----------------|-------------|---------------------------|-------|-------|
|                  |              | Zoning Code    | Residential | Non-Residential           |       |       |
| FDL1517014249900 | 5.31         | A              |             | Agricultural District     | No    | Yes   |
| FDL1517053475000 | 16.63        | A              |             | Agricultural District     | Yes   | No    |
| FDL1517054350000 | 1.68         | A              |             | Agricultural District     | Yes   | Yes   |
| FDL1517124124800 | 5.64         | A              |             | Agricultural District     | No    | Yes   |
| FDL1517124499800 | 7.65         | A              |             | Agricultural District     | Yes   | Yes   |
| FDL1518052475200 | 0.17         | A              |             | Agricultural District     | Yes   | Yes   |
| FDL1518053100101 | 0.36         | A              |             | Agricultural District     | Yes   | Yes   |
| FDL1518053225000 | 28.05        | A              |             | Agricultural District     | Yes   | Yes   |
| FDL1518063353300 | 5.94         | A              |             | Agricultural District     | Yes   | Yes   |
|                  | <b>71.43</b> | <b>A Total</b> |             |                           |       |       |
| FDL1517023353000 | 0.27         | C-2            |             | General Business District | Yes   | Yes   |
| FDL1517023353400 | 0.31         | C-2            |             | General Business District | Yes   | Yes   |
| FDL1517033479600 | 4.20         | C-2            |             | General Business District | Yes   | Yes   |
| FDL1517034351002 | 0.00         | C-2            |             | General Business District | Yes   | Yes   |
| FDL1517044350300 | 0.94         | C-2            |             | General Business District | Yes   | Yes   |
| FDL1517044350301 | 0.66         | C-2            |             | General Business District | Yes   | Yes   |
| FDL1517044352600 | 1.12         | C-2            |             | General Business District | Yes   | Yes   |
| FDL1517044352800 | 1.08         | C-2            |             | General Business District | Yes   | Yes   |
| FDL1517053475000 | 16.63        | C-2            |             | General Business District | Yes   | No    |
| FDL1517054475000 | 3.99         | C-2            |             | General Business District | Yes   | Yes   |
| FDL1517054475001 | 2.32         | C-2            |             | General Business District | Yes   | Yes   |
| FDL1517054475100 | 3.01         | C-2            |             | General Business District | Yes   | Yes   |
| FDL1517054475400 | 5.07         | C-2            |             | General Business District | Yes   | Yes   |
| FDL1517081100701 | 0.34         | C-2            |             | General Business District | Yes   | Yes   |
| FDL1517081100801 | 0.49         | C-2            |             | General Business District | Yes   | Yes   |
| FDL1517081350000 | 2.65         | C-2            |             | General Business District | Yes   | No    |
| FDL1517081350103 | 0.52         | C-2            |             | General Business District | Yes   | Yes   |
| FDL1517081350105 | 1.45         | C-2            |             | General Business District | Yes   | Yes   |
| FDL1517081350201 | 1.24         | C-2            |             | General Business District | Yes   | Yes   |
| FDL1517081350400 | 0.96         | C-2            |             | General Business District | Yes   | Yes   |
| FDL1517084476200 | 1.44         | C-2            |             | General Business District | Yes   | Yes   |
| FDL1517091350800 | 1.63         | C-2            |             | General Business District | Yes   | Yes   |
| FDL1517091351200 | 0.28         | C-2            |             | General Business District | Yes   | Yes   |
| FDL1517091476000 | 0.32         | C-2            |             | General Business District | Yes   | Yes   |
| FDL1517091476600 | 0.19         | C-2            |             | General Business District | Yes   | Yes   |
| FDL1517091478600 | 0.55         | C-2            |             | General Business District | Yes   | Yes   |
| FDL1517093358005 | 1.68         | C-2            |             | General Business District | No    | Yes   |
| FDL1517101232300 | 0.18         | C-2            |             | General Business District | Yes   | Yes   |
| FDL1517102351500 | 0.10         | C-2            |             | General Business District | Yes   | Yes   |
| FDL1517102352500 | 0.14         | C-2            |             | General Business District | Yes   | Yes   |
| FDL1517102354800 | 0.13         | C-2            |             | General Business District | Yes   | Yes   |
| FDL1517103227400 | 0.15         | C-2            |             | General Business District | Yes   | Yes   |
| FDL1517103234100 | 0.17         | C-2            |             | General Business District | Yes   | Yes   |
| FDL1517103234500 | 0.13         | C-2            |             | General Business District | Yes   | Yes   |
| FDL1517103364700 | 0.14         | C-2            |             | General Business District | Yes   | Yes   |
| FDL1517104101900 | 0.11         | C-2            |             | General Business District | Yes   | Yes   |
| FDL1517104107100 | 0.15         | C-2            |             | General Business District | Yes   | Yes   |
| FDL1517121351200 | 2.34         | C-2            |             | General Business District | Yes   | Yes   |
| FDL1517121351300 | 2.47         | C-2            |             | General Business District | Yes   | Yes   |
| FDL1517121476700 | 0.98         | C-2            |             | General Business District | Yes   | No    |
| FDL1517124225001 | 0.76         | C-2            |             | General Business District | Yes   | Yes   |
| FDL1517142483600 | 0.25         | C-2            |             | General Business District | Yes   | Yes   |
| FDL1517142483700 | 0.00         | C-2            |             | General Business District | Yes   | Yes   |
| FDL1517144229900 | 0.21         | C-2            |             | General Business District | Yes   | Yes   |
| FDL1517144476600 | 0.21         | C-2            |             | General Business District | Yes   | Yes   |



Table 4: Vacant Residential and Non-Residential Parcels with Services

| Parcel ID        | Acreage       | Zoning           |             |                                | Water | Sewer |
|------------------|---------------|------------------|-------------|--------------------------------|-------|-------|
|                  |               | Zoning Code      | Residential | Non-Residential                |       |       |
| FDL1517144476700 | 0.21          | C-2              |             | General Business District      | Yes   | Yes   |
| FDL1517144476801 | 0.31          | C-2              |             | General Business District      | Yes   | Yes   |
| FDL1517144477500 | 0.33          | C-2              |             | General Business District      | Yes   | Yes   |
| FDL1517144477700 | 0.17          | C-2              |             | General Business District      | Yes   | Yes   |
| FDL1517153232300 | 0.34          | C-2              |             | General Business District      | Yes   | Yes   |
| FDL1517153232400 | 0.29          | C-2              |             | General Business District      | Yes   | Yes   |
| FDL1517161480100 | 0.28          | C-2              |             | General Business District      | Yes   | Yes   |
| FDL1517162352500 | 0.65          | C-2              |             | General Business District      | Yes   | Yes   |
| FDL1517162352600 | 0.24          | C-2              |             | General Business District      | Yes   | Yes   |
| FDL1517163350100 | 2.12          | C-2              |             | General Business District      | Yes   | No    |
| FDL1517164352500 | 0.26          | C-2              |             | General Business District      | Yes   | Yes   |
| FDL1517211475101 | 1.50          | C-2              |             | General Business District      | Yes   | Yes   |
| FDL1517212100102 | 1.06          | C-2              |             | General Business District      | No    | Yes   |
| FDL1517213101000 | 5.11          | C-2              |             | General Business District      | Yes   | Yes   |
| FDL1517214475600 | 2.79          | C-2              |             | General Business District      | Yes   | Yes   |
| FDL1517223101101 | 5.71          | C-2              |             | General Business District      | Yes   | Yes   |
| FDL1517224226800 | 0.60          | C-2              |             | General Business District      | Yes   | Yes   |
| FDL1517224350500 | 0.85          | C-2              |             | General Business District      | Yes   | Yes   |
| FDL1517224350900 | 0.94          | C-2              |             | General Business District      | Yes   | Yes   |
| FDL1517261124902 | 59.02         | C-2              |             | General Business District      | Yes   | Yes   |
| FDL1517261499700 | 0.39          | C-2              |             | General Business District      | Yes   | No    |
| FDL1517264100100 | 1.05          | C-2              |             | General Business District      | Yes   | Yes   |
| FDL1517264100200 | 4.78          | C-2              |             | General Business District      | Yes   | Yes   |
| FDL1517264104000 | 0.10          | C-2              |             | General Business District      | Yes   | Yes   |
| FDL1517271225301 | 1.18          | C-2              |             | General Business District      | Yes   | Yes   |
| FDL1518063352901 | 1.18          | C-2              |             | General Business District      | Yes   | Yes   |
| FDL1518063353001 | 2.53          | C-2              |             | General Business District      | Yes   | Yes   |
| FDL1518063353100 | 1.50          | C-2              |             | General Business District      | Yes   | Yes   |
| FDL1518063353200 | 1.28          | C-2              |             | General Business District      | Yes   | Yes   |
| FDL1518073100401 | 1.30          | C-2              |             | General Business District      | Yes   | Yes   |
| FDL1518181350001 | 4.06          | C-2              |             | General Business District      | Yes   | Yes   |
|                  | <b>164.09</b> | <b>C-2 Total</b> |             |                                |       |       |
| FDL1517024228000 | 0.00          | C-R              |             | Commercial-Recreation District | Yes   | Yes   |
| FDL1517033476300 | 0.23          | C-R              |             | Commercial-Recreation District | Yes   | Yes   |
| FDL1517033476400 | 0.26          | C-R              |             | Commercial-Recreation District | Yes   | Yes   |
| FDL1517033476600 | 0.22          | C-R              |             | Commercial-Recreation District | Yes   | Yes   |
| FDL1517033476800 | 0.99          | C-R              |             | Commercial-Recreation District | Yes   | Yes   |
| FDL1517033477500 | 0.32          | C-R              |             | Commercial-Recreation District | Yes   | Yes   |
| FDL1517102105200 | 0.56          | C-R              |             | Commercial-Recreation District | Yes   | Yes   |
| FDL1517102225100 | 0.17          | C-R              |             | Commercial-Recreation District | Yes   | Yes   |
| FDL1517102225200 | 0.39          | C-R              |             | Commercial-Recreation District | Yes   | Yes   |
|                  | <b>3.14</b>   | <b>C-R Total</b> |             |                                |       |       |
| FDL1517043475200 | 1.48          | M-1              |             | Industrial District            | Yes   | Yes   |
| FDL1517102104001 | 2.66          | M-1              |             | Industrial District            | Yes   | Yes   |
| FDL1517102476500 | 0.50          | M-1              |             | Industrial District            | Yes   | Yes   |
| FDL1517102476600 | 0.29          | M-1              |             | Industrial District            | Yes   | Yes   |
| FDL1517103103900 | 0.15          | M-1              |             | Industrial District            | No    | Yes   |
| FDL1517103104500 | 0.17          | M-1              |             | Industrial District            | Yes   | Yes   |
| FDL1517103350200 | 0.11          | M-1              |             | Industrial District            | Yes   | Yes   |
| FDL1517103350600 | 0.00          | M-1              |             | Industrial District            | Yes   | Yes   |
| FDL1517103475900 | 0.18          | M-1              |             | Industrial District            | Yes   | Yes   |
| FDL1517103477500 | 0.47          | M-1              |             | Industrial District            | Yes   | No    |
| FDL1517103478900 | 0.10          | M-1              |             | Industrial District            | Yes   | Yes   |
| FDL1517152104300 | 0.48          | M-1              |             | Industrial District            | Yes   | Yes   |
| FDL1517152350700 | 1.46          | M-1              |             | Industrial District            | Yes   | Yes   |

Table 4: Vacant Residential and Non-Residential Parcels with Services

| Parcel ID        | Acreage       | Zoning            |                                    |                                   | Water | Sewer |
|------------------|---------------|-------------------|------------------------------------|-----------------------------------|-------|-------|
|                  |               | Zoning Code       | Residential                        | Non-Residential                   |       |       |
| FDL1517164352000 | 0.00          | M-1               |                                    | Industrial District               | Yes   | Yes   |
| FDL1517213475500 | 6.97          | M-1               |                                    | Industrial District               | Yes   | Yes   |
| FDL1517223100700 | 1.27          | M-1               |                                    | Industrial District               | Yes   | Yes   |
| FDL1517223225101 | 2.16          | M-1               |                                    | Industrial District               | Yes   | Yes   |
| FDL1517223225301 | 0.93          | M-1               |                                    | Industrial District               | Yes   | No    |
| FDL1517272374900 | 42.00         | M-1               |                                    | Industrial District               | Yes   | Yes   |
| FDL1517281100600 | 2.99          | M-1               |                                    | Industrial District               | Yes   | Yes   |
| FDL1517281100700 | 1.68          | M-1               |                                    | Industrial District               | Yes   | Yes   |
| FDL1517331100100 | 154.67        | M-1               |                                    | Industrial District               | Yes   | Yes   |
|                  | <b>220.72</b> | <b>M-1 Total</b>  |                                    |                                   |       |       |
| FDL1517271101800 | 2.75          | M-BP              |                                    | Industrial-Business Park District | Yes   | Yes   |
| FDL1517272499900 | 39.83         | M-BP              |                                    | Industrial-Business Park District | Yes   | Yes   |
|                  | <b>42.58</b>  | <b>M-BP Total</b> |                                    |                                   |       |       |
| FDL1517023351600 | 0.16          | O                 |                                    | office District                   | Yes   | Yes   |
| FDL1517023352501 | 1.23          | O                 |                                    | office District                   | No    | Yes   |
| FDL1517091477001 | 2.29          | O                 |                                    | office District                   | Yes   | Yes   |
| FDL1517104486600 | 0.93          | O                 |                                    | office District                   | Yes   | Yes   |
| FDL1517213225201 | 1.84          | O                 |                                    | office District                   | Yes   | Yes   |
| FDL1518063353300 | 5.94          | O                 |                                    | office District                   | Yes   | Yes   |
| FDL1518073100500 | 2.07          | O                 |                                    | office District                   | Yes   | Yes   |
| FDL1518073100700 | 3.57          | O                 |                                    | office District                   | Yes   | Yes   |
| FDL1518073100900 | 5.94          | O                 |                                    | office District                   | Yes   | Yes   |
| FDL1518073101000 | 5.94          | O                 |                                    | office District                   | Yes   | Yes   |
| FDL1518073475001 | 11.73         | O                 |                                    | office District                   | Yes   | Yes   |
| FDL1518073475100 | 1.50          | O                 |                                    | office District                   | Yes   | Yes   |
| FDL1518073475200 | 3.54          | O                 |                                    | office District                   | Yes   | Yes   |
|                  | <b>46.68</b>  | <b>O Total</b>    |                                    |                                   |       |       |
| FDL1517014351400 | 0.80          | R-1               | Single-Family Residential District |                                   | Yes   | Yes   |
| FDL1517014351800 | 0.77          | R-1               | Single-Family Residential District |                                   | Yes   | Yes   |
| FDL1517014475000 | 0.81          | R-1               | Single-Family Residential District |                                   | Yes   | Yes   |
| FDL1517014475100 | 0.55          | R-1               | Single-Family Residential District |                                   | Yes   | Yes   |
| FDL1517014475200 | 0.63          | R-1               | Single-Family Residential District |                                   | Yes   | Yes   |
| FDL1517014475400 | 0.60          | R-1               | Single-Family Residential District |                                   | Yes   | Yes   |
| FDL1517014475500 | 0.60          | R-1               | Single-Family Residential District |                                   | Yes   | Yes   |
| FDL1517014475600 | 0.91          | R-1               | Single-Family Residential District |                                   | Yes   | Yes   |
| FDL1517014475700 | 0.69          | R-1               | Single-Family Residential District |                                   | Yes   | Yes   |
| FDL1517014475800 | 0.72          | R-1               | Single-Family Residential District |                                   | Yes   | Yes   |
| FDL1517014476000 | 0.69          | R-1               | Single-Family Residential District |                                   | Yes   | Yes   |
| FDL1517014476400 | 0.41          | R-1               | Single-Family Residential District |                                   | Yes   | Yes   |
| FDL1517014476500 | 0.47          | R-1               | Single-Family Residential District |                                   | Yes   | Yes   |
| FDL1517014476600 | 0.72          | R-1               | Single-Family Residential District |                                   | Yes   | Yes   |
| FDL1517014476900 | 0.72          | R-1               | Single-Family Residential District |                                   | Yes   | Yes   |
| FDL1517014477000 | 0.72          | R-1               | Single-Family Residential District |                                   | Yes   | Yes   |
| FDL1517014477100 | 0.72          | R-1               | Single-Family Residential District |                                   | Yes   | Yes   |
| FDL1517014477200 | 0.72          | R-1               | Single-Family Residential District |                                   | Yes   | Yes   |
| FDL1517014477300 | 0.73          | R-1               | Single-Family Residential District |                                   | Yes   | Yes   |
| FDL1517014477400 | 0.71          | R-1               | Single-Family Residential District |                                   | Yes   | Yes   |
| FDL1517014477500 | 0.71          | R-1               | Single-Family Residential District |                                   | Yes   | Yes   |
| FDL1517014477600 | 0.73          | R-1               | Single-Family Residential District |                                   | Yes   | Yes   |
| FDL1517014477700 | 0.74          | R-1               | Single-Family Residential District |                                   | Yes   | Yes   |
| FDL1517014477800 | 0.75          | R-1               | Single-Family Residential District |                                   | Yes   | Yes   |
| FDL1517014477900 | 0.76          | R-1               | Single-Family Residential District |                                   | Yes   | Yes   |
| FDL1517014478000 | 0.67          | R-1               | Single-Family Residential District |                                   | Yes   | Yes   |
| FDL1517014478100 | 0.61          | R-1               | Single-Family Residential District |                                   | Yes   | Yes   |
| FDL1517024358500 | 0.37          | R-1               | Single-Family Residential District |                                   | Yes   | Yes   |

Table 4: Vacant Residential and Non-Residential Parcels with Services

| Parcel ID        | Acreage | Zoning      |                                    |                 | Water | Sewer |
|------------------|---------|-------------|------------------------------------|-----------------|-------|-------|
|                  |         | Zoning Code | Residential                        | Non-Residential |       |       |
| FDL1517044480700 | 0.17    | R-1         | Single-Family Residential District |                 | Yes   | Yes   |
| FDL1517044485100 | 0.30    | R-1         | Single-Family Residential District |                 | Yes   | Yes   |
| FDL1517091476100 | 0.42    | R-1         | Single-Family Residential District |                 | Yes   | Yes   |
| FDL1517091476200 | 0.29    | R-1         | Single-Family Residential District |                 | Yes   | Yes   |
| FDL1517091477001 | 2.29    | R-1         | Single-Family Residential District |                 | Yes   | Yes   |
| FDL1517091478200 | 0.44    | R-1         | Single-Family Residential District |                 | Yes   | Yes   |
| FDL1517094486300 | 0.20    | R-1         | Single-Family Residential District |                 | Yes   | Yes   |
| FDL1517102226200 | 0.15    | R-1         | Single-Family Residential District |                 | Yes   | Yes   |
| FDL1517102357600 | 0.21    | R-1         | Single-Family Residential District |                 | Yes   | Yes   |
| FDL1517103229200 | 0.12    | R-1         | Single-Family Residential District |                 | Yes   | Yes   |
| FDL1517103229300 | 0.12    | R-1         | Single-Family Residential District |                 | Yes   | Yes   |
| FDL1517103233900 | 0.12    | R-1         | Single-Family Residential District |                 | Yes   | Yes   |
| FDL1517111229400 | 0.20    | R-1         | Single-Family Residential District |                 | Yes   | Yes   |
| FDL1517111229600 | 0.25    | R-1         | Single-Family Residential District |                 | Yes   | Yes   |
| FDL1517112105100 | 0.15    | R-1         | Single-Family Residential District |                 | Yes   | Yes   |
| FDL1517112108900 | 0.15    | R-1         | Single-Family Residential District |                 | Yes   | Yes   |
| FDL1517112113900 | 0.15    | R-1         | Single-Family Residential District |                 | Yes   | Yes   |
| FDL1517112475400 | 0.14    | R-1         | Single-Family Residential District |                 | Yes   | Yes   |
| FDL1517112475500 | 0.14    | R-1         | Single-Family Residential District |                 | Yes   | Yes   |
| FDL1517112476400 | 0.13    | R-1         | Single-Family Residential District |                 | Yes   | Yes   |
| FDL1517112476900 | 0.14    | R-1         | Single-Family Residential District |                 | Yes   | Yes   |
| FDL1517112477000 | 0.28    | R-1         | Single-Family Residential District |                 | Yes   | Yes   |
| FDL1517113107600 | 0.12    | R-1         | Single-Family Residential District |                 | Yes   | Yes   |
| FDL1517113112800 | 0.17    | R-1         | Single-Family Residential District |                 | Yes   | Yes   |
| FDL1517113229000 | 0.17    | R-1         | Single-Family Residential District |                 | Yes   | Yes   |
| FDL1517113355300 | 0.21    | R-1         | Single-Family Residential District |                 | Yes   | Yes   |
| FDL1517113476600 | 0.13    | R-1         | Single-Family Residential District |                 | Yes   | Yes   |
| FDL1517114106700 | 0.20    | R-1         | Single-Family Residential District |                 | Yes   | Yes   |
| FDL1517114226400 | 0.15    | R-1         | Single-Family Residential District |                 | Yes   | Yes   |
| FDL1517114352700 | 0.38    | R-1         | Single-Family Residential District |                 | Yes   | Yes   |
| FDL1517121100300 | 0.61    | R-1         | Single-Family Residential District |                 | Yes   | Yes   |
| FDL1517121100400 | 0.87    | R-1         | Single-Family Residential District |                 | Yes   | Yes   |
| FDL1517121100500 | 0.74    | R-1         | Single-Family Residential District |                 | Yes   | Yes   |
| FDL1517121100600 | 0.76    | R-1         | Single-Family Residential District |                 | Yes   | Yes   |
| FDL1517121100700 | 0.80    | R-1         | Single-Family Residential District |                 | Yes   | Yes   |
| FDL1517121100800 | 0.77    | R-1         | Single-Family Residential District |                 | Yes   | Yes   |
| FDL1517121102500 | 0.77    | R-1         | Single-Family Residential District |                 | Yes   | Yes   |
| FDL1517121102600 | 1.54    | R-1         | Single-Family Residential District |                 | Yes   | Yes   |
| FDL1517121102700 | 0.69    | R-1         | Single-Family Residential District |                 | Yes   | Yes   |
| FDL1517121102800 | 0.64    | R-1         | Single-Family Residential District |                 | Yes   | Yes   |
| FDL1517121102900 | 0.57    | R-1         | Single-Family Residential District |                 | Yes   | Yes   |
| FDL1517121103000 | 0.55    | R-1         | Single-Family Residential District |                 | Yes   | Yes   |
| FDL1517121103300 | 0.97    | R-1         | Single-Family Residential District |                 | Yes   | Yes   |
| FDL1517121225500 | 0.78    | R-1         | Single-Family Residential District |                 | Yes   | Yes   |
| FDL1517121225600 | 1.00    | R-1         | Single-Family Residential District |                 | Yes   | Yes   |
| FDL1517121225700 | 0.92    | R-1         | Single-Family Residential District |                 | Yes   | Yes   |
| FDL1517121350000 | 0.63    | R-1         | Single-Family Residential District |                 | No    | Yes   |
| FDL1517121351200 | 2.34    | R-1         | Single-Family Residential District |                 | Yes   | Yes   |
| FDL1517121475000 | 0.74    | R-1         | Single-Family Residential District |                 | Yes   | Yes   |
| FDL1517121475100 | 0.66    | R-1         | Single-Family Residential District |                 | Yes   | Yes   |
| FDL1517121475200 | 0.66    | R-1         | Single-Family Residential District |                 | Yes   | Yes   |
| FDL1517121475300 | 0.65    | R-1         | Single-Family Residential District |                 | Yes   | Yes   |
| FDL1517121475400 | 0.64    | R-1         | Single-Family Residential District |                 | Yes   | Yes   |
| FDL1517121475800 | 1.97    | R-1         | Single-Family Residential District |                 | Yes   | Yes   |
| FDL1517121475901 | 0.95    | R-1         | Single-Family Residential District |                 | Yes   | Yes   |

Table 4: Vacant Residential and Non-Residential Parcels with Services

| Parcel ID        | Acreage | Zoning      |                                    |                 | Water | Sewer |
|------------------|---------|-------------|------------------------------------|-----------------|-------|-------|
|                  |         | Zoning Code | Residential                        | Non-Residential |       |       |
| FDL1517121476001 | 0.93    | R-1         | Single-Family Residential District |                 | Yes   | Yes   |
| FDL1517121476101 | 0.92    | R-1         | Single-Family Residential District |                 | Yes   | Yes   |
| FDL1517123482100 | 0.39    | R-1         | Single-Family Residential District |                 | Yes   | Yes   |
| FDL1517124374800 | 0.85    | R-1         | Single-Family Residential District |                 | Yes   | Yes   |
| FDL1517131350504 | 0.00    | R-1         | Single-Family Residential District |                 | Yes   | Yes   |
| FDL1517133476800 | 0.31    | R-1         | Single-Family Residential District |                 | Yes   | Yes   |
| FDL1517133482402 | 0.33    | R-1         | Single-Family Residential District |                 | Yes   | Yes   |
| FDL1517134101300 | 0.23    | R-1         | Single-Family Residential District |                 | Yes   | Yes   |
| FDL1517134101500 | 0.38    | R-1         | Single-Family Residential District |                 | Yes   | Yes   |
| FDL1517134101804 | 0.88    | R-1         | Single-Family Residential District |                 | Yes   | Yes   |
| FDL1517134102400 | 0.27    | R-1         | Single-Family Residential District |                 | Yes   | Yes   |
| FDL1517134102700 | 0.23    | R-1         | Single-Family Residential District |                 | Yes   | Yes   |
| FDL1517134102800 | 0.23    | R-1         | Single-Family Residential District |                 | Yes   | Yes   |
| FDL1517134103500 | 0.23    | R-1         | Single-Family Residential District |                 | Yes   | Yes   |
| FDL1517134103700 | 0.23    | R-1         | Single-Family Residential District |                 | Yes   | Yes   |
| FDL1517134103800 | 0.23    | R-1         | Single-Family Residential District |                 | Yes   | Yes   |
| FDL1517134104000 | 0.23    | R-1         | Single-Family Residential District |                 | Yes   | Yes   |
| FDL1517134104100 | 0.23    | R-1         | Single-Family Residential District |                 | Yes   | Yes   |
| FDL1517134475000 | 0.23    | R-1         | Single-Family Residential District |                 | Yes   | Yes   |
| FDL1517134475300 | 0.24    | R-1         | Single-Family Residential District |                 | Yes   | Yes   |
| FDL1517134475500 | 0.24    | R-1         | Single-Family Residential District |                 | Yes   | Yes   |
| FDL1517134475600 | 0.24    | R-1         | Single-Family Residential District |                 | Yes   | Yes   |
| FDL1517134475700 | 0.24    | R-1         | Single-Family Residential District |                 | Yes   | Yes   |
| FDL1517134475800 | 0.24    | R-1         | Single-Family Residential District |                 | Yes   | Yes   |
| FDL1517134476900 | 0.28    | R-1         | Single-Family Residential District |                 | Yes   | Yes   |
| FDL1517134477000 | 0.28    | R-1         | Single-Family Residential District |                 | Yes   | Yes   |
| FDL1517134477100 | 0.28    | R-1         | Single-Family Residential District |                 | Yes   | Yes   |
| FDL1517134477200 | 0.28    | R-1         | Single-Family Residential District |                 | Yes   | Yes   |
| FDL1517134478000 | 0.23    | R-1         | Single-Family Residential District |                 | Yes   | Yes   |
| FDL1517134478200 | 0.25    | R-1         | Single-Family Residential District |                 | Yes   | Yes   |
| FDL1517134478600 | 0.26    | R-1         | Single-Family Residential District |                 | Yes   | Yes   |
| FDL1517134478800 | 0.31    | R-1         | Single-Family Residential District |                 | Yes   | Yes   |
| FDL1517134479400 | 0.22    | R-1         | Single-Family Residential District |                 | Yes   | Yes   |
| FDL1517134479500 | 0.22    | R-1         | Single-Family Residential District |                 | Yes   | Yes   |
| FDL1517134479600 | 0.22    | R-1         | Single-Family Residential District |                 | Yes   | Yes   |
| FDL1517134479700 | 0.22    | R-1         | Single-Family Residential District |                 | Yes   | Yes   |
| FDL1517134480200 | 0.23    | R-1         | Single-Family Residential District |                 | Yes   | Yes   |
| FDL1517134480300 | 0.23    | R-1         | Single-Family Residential District |                 | Yes   | Yes   |
| FDL1517134480400 | 0.22    | R-1         | Single-Family Residential District |                 | Yes   | Yes   |
| FDL1517134480500 | 0.22    | R-1         | Single-Family Residential District |                 | Yes   | Yes   |
| FDL1517134480600 | 0.22    | R-1         | Single-Family Residential District |                 | Yes   | Yes   |
| FDL1517134480700 | 0.23    | R-1         | Single-Family Residential District |                 | Yes   | Yes   |
| FDL1517134480900 | 0.26    | R-1         | Single-Family Residential District |                 | Yes   | Yes   |
| FDL1517134481000 | 0.26    | R-1         | Single-Family Residential District |                 | Yes   | Yes   |
| FDL1517134481100 | 0.23    | R-1         | Single-Family Residential District |                 | Yes   | Yes   |
| FDL1517134481200 | 0.23    | R-1         | Single-Family Residential District |                 | Yes   | Yes   |
| FDL1517134481800 | 0.24    | R-1         | Single-Family Residential District |                 | Yes   | Yes   |
| FDL1517134481900 | 0.22    | R-1         | Single-Family Residential District |                 | Yes   | Yes   |
| FDL1517134482600 | 0.20    | R-1         | Single-Family Residential District |                 | Yes   | Yes   |
| FDL1517134482900 | 0.23    | R-1         | Single-Family Residential District |                 | Yes   | Yes   |
| FDL1517134483100 | 0.23    | R-1         | Single-Family Residential District |                 | Yes   | Yes   |
| FDL1517134484000 | 0.23    | R-1         | Single-Family Residential District |                 | Yes   | Yes   |
| FDL1517134484300 | 0.22    | R-1         | Single-Family Residential District |                 | Yes   | Yes   |
| FDL1517134484500 | 0.24    | R-1         | Single-Family Residential District |                 | Yes   | Yes   |
| FDL1517134484800 | 0.23    | R-1         | Single-Family Residential District |                 | Yes   | Yes   |



**Table 4: Vacant Residential and Non-Residential Parcels with Services**

| Parcel ID        | Acreage | Zoning      |                                    |                 | Water | Sewer |
|------------------|---------|-------------|------------------------------------|-----------------|-------|-------|
|                  |         | Zoning Code | Residential                        | Non-Residential |       |       |
| FDL1517134485000 | 0.23    | R-1         | Single-Family Residential District |                 | Yes   | Yes   |
| FDL1517134485300 | 0.20    | R-1         | Single-Family Residential District |                 | Yes   | Yes   |
| FDL1517141100700 | 0.26    | R-1         | Single-Family Residential District |                 | Yes   | Yes   |
| FDL1517141235800 | 0.16    | R-1         | Single-Family Residential District |                 | Yes   | Yes   |
| FDL1517141350800 | 0.30    | R-1         | Single-Family Residential District |                 | Yes   | Yes   |
| FDL1517141361600 | 0.17    | R-1         | Single-Family Residential District |                 | Yes   | Yes   |
| FDL1517141482500 | 0.17    | R-1         | Single-Family Residential District |                 | Yes   | Yes   |
| FDL1517141482900 | 0.00    | R-1         | Single-Family Residential District |                 | Yes   | Yes   |
| FDL1517142103400 | 0.13    | R-1         | Single-Family Residential District |                 | Yes   | Yes   |
| FDL1517142483800 | 0.23    | R-1         | Single-Family Residential District |                 | Yes   | Yes   |
| FDL1517142491400 | 0.40    | R-1         | Single-Family Residential District |                 | Yes   | Yes   |
| FDL1517143226500 | 0.14    | R-1         | Single-Family Residential District |                 | Yes   | Yes   |
| FDL1517143228800 | 0.11    | R-1         | Single-Family Residential District |                 | Yes   | Yes   |
| FDL1517143365500 | 0.13    | R-1         | Single-Family Residential District |                 | Yes   | Yes   |
| FDL1517144106700 | 0.00    | R-1         | Single-Family Residential District |                 | Yes   | Yes   |
| FDL1517144229400 | 0.14    | R-1         | Single-Family Residential District |                 | Yes   | Yes   |
| FDL1517151362101 | 0.15    | R-1         | Single-Family Residential District |                 | Yes   | Yes   |
| FDL1517151362102 | 0.15    | R-1         | Single-Family Residential District |                 | Yes   | Yes   |
| FDL1517152228200 | 0.37    | R-1         | Single-Family Residential District |                 | Yes   | Yes   |
| FDL1517152232500 | 0.19    | R-1         | Single-Family Residential District |                 | Yes   | Yes   |
| FDL1517152353200 | 0.00    | R-1         | Single-Family Residential District |                 | Yes   | Yes   |
| FDL1517152477200 | 0.39    | R-1         | Single-Family Residential District |                 | Yes   | Yes   |
| FDL1517152477700 | 0.10    | R-1         | Single-Family Residential District |                 | Yes   | Yes   |
| FDL1517152481500 | 0.23    | R-1         | Single-Family Residential District |                 | Yes   | Yes   |
| FDL1517153100200 | 0.34    | R-1         | Single-Family Residential District |                 | Yes   | Yes   |
| FDL1517153230000 | 0.00    | R-1         | Single-Family Residential District |                 | Yes   | Yes   |
| FDL1517153236700 | 0.18    | R-1         | Single-Family Residential District |                 | Yes   | Yes   |
| FDL1517154229400 | 0.11    | R-1         | Single-Family Residential District |                 | Yes   | Yes   |
| FDL1517154357000 | 0.00    | R-1         | Single-Family Residential District |                 | Yes   | No    |
| FDL1517154479100 | 0.18    | R-1         | Single-Family Residential District |                 | Yes   | Yes   |
| FDL1517161101000 | 0.14    | R-1         | Single-Family Residential District |                 | Yes   | Yes   |
| FDL1517161101100 | 0.14    | R-1         | Single-Family Residential District |                 | Yes   | Yes   |
| FDL1517161225500 | 0.15    | R-1         | Single-Family Residential District |                 | Yes   | Yes   |
| FDL1517161230700 | 0.14    | R-1         | Single-Family Residential District |                 | Yes   | Yes   |
| FDL1517161356300 | 0.27    | R-1         | Single-Family Residential District |                 | Yes   | Yes   |
| FDL1517161477300 | 0.23    | R-1         | Single-Family Residential District |                 | Yes   | Yes   |
| FDL1517161480500 | 0.00    | R-1         | Single-Family Residential District |                 | Yes   | Yes   |
| FDL1517161480600 | 0.00    | R-1         | Single-Family Residential District |                 | Yes   | Yes   |
| FDL1517161482600 | 0.00    | R-1         | Single-Family Residential District |                 | Yes   | Yes   |
| FDL1517164102202 | 0.15    | R-1         | Single-Family Residential District |                 | Yes   | Yes   |
| FDL1517164102203 | 0.15    | R-1         | Single-Family Residential District |                 | Yes   | Yes   |
| FDL1517164350000 | 0.18    | R-1         | Single-Family Residential District |                 | Yes   | Yes   |
| FDL1517224352101 | 0.30    | R-1         | Single-Family Residential District |                 | Yes   | Yes   |
| FDL1517224352102 | 0.18    | R-1         | Single-Family Residential District |                 | Yes   | Yes   |
| FDL1517224476100 | 0.15    | R-1         | Single-Family Residential District |                 | Yes   | Yes   |
| FDL1517232107300 | 0.14    | R-1         | Single-Family Residential District |                 | Yes   | Yes   |
| FDL1517232350101 | 0.25    | R-1         | Single-Family Residential District |                 | Yes   | Yes   |
| FDL1517232351000 | 0.29    | R-1         | Single-Family Residential District |                 | Yes   | Yes   |
| FDL1517232357200 | 0.00    | R-1         | Single-Family Residential District |                 | Yes   | Yes   |
| FDL1517241100101 | 0.43    | R-1         | Single-Family Residential District |                 | Yes   | Yes   |
| FDL1517241102400 | 0.47    | R-1         | Single-Family Residential District |                 | Yes   | Yes   |
| FDL1517241104000 | 0.42    | R-1         | Single-Family Residential District |                 | Yes   | Yes   |
| FDL1517241225700 | 0.90    | R-1         | Single-Family Residential District |                 | Yes   | Yes   |
| FDL1517241226600 | 1.23    | R-1         | Single-Family Residential District |                 | Yes   | Yes   |
| FDL1517241475000 | 0.41    | R-1         | Single-Family Residential District |                 | Yes   | Yes   |

Table 4: Vacant Residential and Non-Residential Parcels with Services

| Parcel ID        | Acreage | Zoning      |                                    |                 | Water | Sewer |
|------------------|---------|-------------|------------------------------------|-----------------|-------|-------|
|                  |         | Zoning Code | Residential                        | Non-Residential |       |       |
| FDL1517241475100 | 0.44    | R-1         | Single-Family Residential District |                 | Yes   | Yes   |
| FDL1517241475101 | 0.43    | R-1         | Single-Family Residential District |                 | Yes   | Yes   |
| FDL1517241475200 | 0.42    | R-1         | Single-Family Residential District |                 | Yes   | Yes   |
| FDL1517241475300 | 0.43    | R-1         | Single-Family Residential District |                 | Yes   | Yes   |
| FDL1517241475400 | 0.44    | R-1         | Single-Family Residential District |                 | Yes   | Yes   |
| FDL1517241475600 | 0.46    | R-1         | Single-Family Residential District |                 | Yes   | Yes   |
| FDL1517241475700 | 0.49    | R-1         | Single-Family Residential District |                 | Yes   | Yes   |
| FDL1517242100200 | 0.00    | R-1         | Single-Family Residential District |                 | Yes   | Yes   |
| FDL1517242100300 | 0.40    | R-1         | Single-Family Residential District |                 | Yes   | Yes   |
| FDL1517242101001 | 0.43    | R-1         | Single-Family Residential District |                 | Yes   | Yes   |
| FDL1517242101301 | 0.26    | R-1         | Single-Family Residential District |                 | Yes   | Yes   |
| FDL1517242226201 | 0.27    | R-1         | Single-Family Residential District |                 | Yes   | Yes   |
| FDL1517242356100 | 0.43    | R-1         | Single-Family Residential District |                 | Yes   | Yes   |
| FDL1517243101100 | 1.35    | R-1         | Single-Family Residential District |                 | No    | Yes   |
| FDL1517244102700 | 0.66    | R-1         | Single-Family Residential District |                 | Yes   | Yes   |
| FDL1517252100100 | 0.26    | R-1         | Single-Family Residential District |                 | Yes   | Yes   |
| FDL1517252100300 | 0.26    | R-1         | Single-Family Residential District |                 | Yes   | Yes   |
| FDL1517252100800 | 0.29    | R-1         | Single-Family Residential District |                 | Yes   | Yes   |
| FDL1517252101500 | 0.23    | R-1         | Single-Family Residential District |                 | Yes   | Yes   |
| FDL1517252225900 | 0.30    | R-1         | Single-Family Residential District |                 | Yes   | Yes   |
| FDL1517252226100 | 0.31    | R-1         | Single-Family Residential District |                 | Yes   | Yes   |
| FDL1517252227000 | 0.23    | R-1         | Single-Family Residential District |                 | Yes   | Yes   |
| FDL1517252227200 | 0.20    | R-1         | Single-Family Residential District |                 | Yes   | Yes   |
| FDL1517252227400 | 0.20    | R-1         | Single-Family Residential District |                 | Yes   | Yes   |
| FDL1517261101400 | 0.49    | R-1         | Single-Family Residential District |                 | Yes   | Yes   |
| FDL1517261102200 | 0.38    | R-1         | Single-Family Residential District |                 | Yes   | Yes   |
| FDL1517261124902 | 59.02   | R-1         | Single-Family Residential District |                 | Yes   | Yes   |
| FDL1517261124902 | 59.02   | R-1         | Single-Family Residential District |                 | Yes   | Yes   |
| FDL1517261225200 | 0.38    | R-1         | Single-Family Residential District |                 | Yes   | Yes   |
| FDL1517261231000 | 0.25    | R-1         | Single-Family Residential District |                 | Yes   | Yes   |
| FDL1517261232000 | 0.24    | R-1         | Single-Family Residential District |                 | Yes   | Yes   |
| FDL1517261233000 | 0.23    | R-1         | Single-Family Residential District |                 | Yes   | Yes   |
| FDL1517261233300 | 0.32    | R-1         | Single-Family Residential District |                 | Yes   | Yes   |
| FDL1517261233600 | 0.27    | R-1         | Single-Family Residential District |                 | Yes   | Yes   |
| FDL1517261234100 | 0.29    | R-1         | Single-Family Residential District |                 | Yes   | Yes   |
| FDL1517261234200 | 0.30    | R-1         | Single-Family Residential District |                 | Yes   | Yes   |
| FDL1517261350700 | 0.28    | R-1         | Single-Family Residential District |                 | Yes   | Yes   |
| FDL1517261350900 | 0.35    | R-1         | Single-Family Residential District |                 | Yes   | Yes   |
| FDL1517261351500 | 0.31    | R-1         | Single-Family Residential District |                 | Yes   | Yes   |
| FDL1517261351600 | 0.26    | R-1         | Single-Family Residential District |                 | Yes   | Yes   |
| FDL1517261351700 | 0.26    | R-1         | Single-Family Residential District |                 | Yes   | Yes   |
| FDL1517261351800 | 0.26    | R-1         | Single-Family Residential District |                 | Yes   | Yes   |
| FDL1517261351900 | 0.31    | R-1         | Single-Family Residential District |                 | Yes   | Yes   |
| FDL1517261352200 | 0.26    | R-1         | Single-Family Residential District |                 | Yes   | Yes   |
| FDL1517261352300 | 0.26    | R-1         | Single-Family Residential District |                 | Yes   | Yes   |
| FDL1517261352400 | 0.26    | R-1         | Single-Family Residential District |                 | Yes   | Yes   |
| FDL1517261475200 | 0.29    | R-1         | Single-Family Residential District |                 | Yes   | Yes   |
| FDL1517262107100 | 0.29    | R-1         | Single-Family Residential District |                 | Yes   | Yes   |
| FDL1517262107700 | 0.28    | R-1         | Single-Family Residential District |                 | Yes   | Yes   |
| FDL1517262108300 | 0.29    | R-1         | Single-Family Residential District |                 | Yes   | Yes   |
| FDL1517262108500 | 0.28    | R-1         | Single-Family Residential District |                 | Yes   | Yes   |
| FDL1517262225400 | 0.87    | R-1         | Single-Family Residential District |                 | Yes   | Yes   |
| FDL1518053124900 | 0.35    | R-1         | Single-Family Residential District |                 | Yes   | Yes   |
| FDL1518053475700 | 0.78    | R-1         | Single-Family Residential District |                 | Yes   | Yes   |
| FDL1518054350300 | 0.65    | R-1         | Single-Family Residential District |                 | Yes   | Yes   |

Table 4: Vacant Residential and Non-Residential Parcels with Services

| Parcel ID        | Acreage | Zoning      |                                    |                 | Water | Sewer |
|------------------|---------|-------------|------------------------------------|-----------------|-------|-------|
|                  |         | Zoning Code | Residential                        | Non-Residential |       |       |
| FDL1518054350400 | 0.48    | R-1         | Single-Family Residential District |                 | Yes   | Yes   |
| FDL1518054350500 | 0.49    | R-1         | Single-Family Residential District |                 | Yes   | Yes   |
| FDL1518054350600 | 0.49    | R-1         | Single-Family Residential District |                 | Yes   | Yes   |
| FDL1518054351500 | 0.46    | R-1         | Single-Family Residential District |                 | Yes   | Yes   |
| FDL1518054351600 | 0.46    | R-1         | Single-Family Residential District |                 | Yes   | Yes   |
| FDL1518054351700 | 0.48    | R-1         | Single-Family Residential District |                 | Yes   | Yes   |
| FDL1518054352000 | 18.18   | R-1         | Single-Family Residential District |                 | Yes   | Yes   |
| FDL1518061100100 | 0.53    | R-1         | Single-Family Residential District |                 | Yes   | Yes   |
| FDL1518061100200 | 0.60    | R-1         | Single-Family Residential District |                 | Yes   | Yes   |
| FDL1518061100300 | 0.76    | R-1         | Single-Family Residential District |                 | Yes   | Yes   |
| FDL1518061100400 | 0.82    | R-1         | Single-Family Residential District |                 | Yes   | Yes   |
| FDL1518061100500 | 3.78    | R-1         | Single-Family Residential District |                 | Yes   | Yes   |
| FDL1518061100700 | 0.52    | R-1         | Single-Family Residential District |                 | Yes   | Yes   |
| FDL1518061100800 | 0.77    | R-1         | Single-Family Residential District |                 | Yes   | Yes   |
| FDL1518061101000 | 0.45    | R-1         | Single-Family Residential District |                 | Yes   | Yes   |
| FDL1518061101300 | 2.27    | R-1         | Single-Family Residential District |                 | Yes   | No    |
| FDL1518061101400 | 0.47    | R-1         | Single-Family Residential District |                 | Yes   | Yes   |
| FDL1518061101700 | 0.58    | R-1         | Single-Family Residential District |                 | Yes   | Yes   |
| FDL1518061101800 | 0.65    | R-1         | Single-Family Residential District |                 | Yes   | Yes   |
| FDL1518061101900 | 0.63    | R-1         | Single-Family Residential District |                 | Yes   | Yes   |
| FDL1518061102000 | 0.48    | R-1         | Single-Family Residential District |                 | Yes   | Yes   |
| FDL1518061102100 | 0.52    | R-1         | Single-Family Residential District |                 | Yes   | Yes   |
| FDL1518061102200 | 0.47    | R-1         | Single-Family Residential District |                 | Yes   | Yes   |
| FDL1518061102400 | 1.06    | R-1         | Single-Family Residential District |                 | Yes   | Yes   |
| FDL1518061102600 | 0.44    | R-1         | Single-Family Residential District |                 | Yes   | Yes   |
| FDL1518061102800 | 0.52    | R-1         | Single-Family Residential District |                 | Yes   | Yes   |
| FDL1518061102900 | 0.55    | R-1         | Single-Family Residential District |                 | Yes   | Yes   |
| FDL1518061103000 | 0.60    | R-1         | Single-Family Residential District |                 | Yes   | Yes   |
| FDL1518061103100 | 0.50    | R-1         | Single-Family Residential District |                 | Yes   | Yes   |
| FDL1518061103200 | 0.30    | R-1         | Single-Family Residential District |                 | Yes   | Yes   |
| FDL1518061103400 | 0.28    | R-1         | Single-Family Residential District |                 | Yes   | Yes   |
| FDL1518061103600 | 0.34    | R-1         | Single-Family Residential District |                 | Yes   | Yes   |
| FDL1518061225200 | 0.45    | R-1         | Single-Family Residential District |                 | Yes   | Yes   |
| FDL1518061225300 | 0.42    | R-1         | Single-Family Residential District |                 | Yes   | Yes   |
| FDL1518061226200 | 0.32    | R-1         | Single-Family Residential District |                 | Yes   | Yes   |
| FDL1518061226300 | 0.38    | R-1         | Single-Family Residential District |                 | Yes   | Yes   |
| FDL1518061226500 | 0.39    | R-1         | Single-Family Residential District |                 | Yes   | Yes   |
| FDL1518061226600 | 0.43    | R-1         | Single-Family Residential District |                 | Yes   | Yes   |
| FDL1518061226700 | 0.41    | R-1         | Single-Family Residential District |                 | Yes   | Yes   |
| FDL1518061226800 | 0.44    | R-1         | Single-Family Residential District |                 | Yes   | Yes   |
| FDL1518061226900 | 0.34    | R-1         | Single-Family Residential District |                 | Yes   | Yes   |
| FDL1518061227000 | 0.30    | R-1         | Single-Family Residential District |                 | Yes   | Yes   |
| FDL1518061227100 | 0.32    | R-1         | Single-Family Residential District |                 | Yes   | Yes   |
| FDL1518061227200 | 8.63    | R-1         | Single-Family Residential District |                 | Yes   | Yes   |
| FDL1518063475000 | 0.51    | R-1         | Single-Family Residential District |                 | Yes   | No    |
| FDL1518063475100 | 0.36    | R-1         | Single-Family Residential District |                 | Yes   | No    |
| FDL1518063477400 | 0.26    | R-1         | Single-Family Residential District |                 | Yes   | No    |
| FDL1518063477500 | 0.27    | R-1         | Single-Family Residential District |                 | Yes   | No    |
| FDL1518063477800 | 0.35    | R-1         | Single-Family Residential District |                 | Yes   | No    |
| FDL1518063479400 | 0.27    | R-1         | Single-Family Residential District |                 | Yes   | No    |
| FDL1518063479500 | 0.28    | R-1         | Single-Family Residential District |                 | Yes   | No    |
| FDL1518063483300 | 0.34    | R-1         | Single-Family Residential District |                 | Yes   | No    |
| FDL1518063483900 | 0.37    | R-1         | Single-Family Residential District |                 | Yes   | No    |
| FDL1518063484200 | 0.41    | R-1         | Single-Family Residential District |                 | Yes   | No    |
| FDL1518063484300 | 0.31    | R-1         | Single-Family Residential District |                 | Yes   | No    |

Table 4: Vacant Residential and Non-Residential Parcels with Services

| Parcel ID        | Acreage       | Zoning           |                                    |                 | Water | Sewer |
|------------------|---------------|------------------|------------------------------------|-----------------|-------|-------|
|                  |               | Zoning Code      | Residential                        | Non-Residential |       |       |
| FDL1518063484400 | 0.27          | R-1              | Single-Family Residential District |                 | Yes   | No    |
| FDL1518063484500 | 0.26          | R-1              | Single-Family Residential District |                 | Yes   | No    |
| FDL1518063484600 | 0.35          | R-1              | Single-Family Residential District |                 | Yes   | No    |
| FDL1518063484700 | 0.34          | R-1              | Single-Family Residential District |                 | Yes   | Yes   |
| FDL1518063484800 | 0.26          | R-1              | Single-Family Residential District |                 | Yes   | No    |
| FDL1518063484900 | 0.23          | R-1              | Single-Family Residential District |                 | Yes   | No    |
| FDL1518063485000 | 0.23          | R-1              | Single-Family Residential District |                 | Yes   | No    |
| FDL1518063485100 | 0.24          | R-1              | Single-Family Residential District |                 | Yes   | No    |
| FDL1518063485200 | 0.24          | R-1              | Single-Family Residential District |                 | Yes   | No    |
| FDL1518063485300 | 0.23          | R-1              | Single-Family Residential District |                 | Yes   | No    |
| FDL1518063485400 | 0.24          | R-1              | Single-Family Residential District |                 | Yes   | No    |
| FDL1518064351400 | 0.33          | R-1              | Single-Family Residential District |                 | Yes   | Yes   |
| FDL1518064352600 | 0.36          | R-1              | Single-Family Residential District |                 | Yes   | Yes   |
| FDL1518071100800 | 1.00          | R-1              | Single-Family Residential District |                 | Yes   | Yes   |
| FDL1518074475000 | 0.78          | R-1              | Single-Family Residential District |                 | Yes   | Yes   |
| FDL1518082100100 | 0.38          | R-1              | Single-Family Residential District |                 | Yes   | No    |
| FDL1518082225300 | 0.68          | R-1              | Single-Family Residential District |                 | Yes   | Yes   |
| FDL1518182480900 | 3.21          | R-1              | Single-Family Residential District |                 | Yes   | Yes   |
| FDL1518182499901 | 62.80         | R-1              | Single-Family Residential District |                 | Yes   | Yes   |
|                  | <b>343.36</b> | <b>R-1 Total</b> |                                    |                 |       |       |
| FDL1517014351300 | 0.97          | R-2              | Two-Family Residential District    |                 | Yes   | Yes   |
| FDL1517014478200 | 0.43          | R-2              | Two-Family Residential District    |                 | Yes   | Yes   |
| FDL1517014478300 | 0.43          | R-2              | Two-Family Residential District    |                 | Yes   | Yes   |
| FDL1517014478500 | 0.43          | R-2              | Two-Family Residential District    |                 | Yes   | Yes   |
| FDL1517014478600 | 0.43          | R-2              | Two-Family Residential District    |                 | Yes   | Yes   |
| FDL1517014499700 | 11.71         | R-2              | Two-Family Residential District    |                 | Yes   | Yes   |
| FDL1517033477100 | 0.17          | R-2              | Two-Family Residential District    |                 | Yes   | Yes   |
| FDL1517101111300 | 0.12          | R-2              | Two-Family Residential District    |                 | Yes   | Yes   |
| FDL1517133102500 | 0.32          | R-2              | Two-Family Residential District    |                 | Yes   | Yes   |
| FDL1517134476000 | 0.24          | R-2              | Two-Family Residential District    |                 | Yes   | Yes   |
| FDL1517134476401 | 0.32          | R-2              | Two-Family Residential District    |                 | Yes   | Yes   |
| FDL1517153234400 | 0.18          | R-2              | Two-Family Residential District    |                 | Yes   | Yes   |
| FDL1517153234700 | 0.18          | R-2              | Two-Family Residential District    |                 | Yes   | Yes   |
| FDL1517224499800 | 1.22          | R-2              | Two-Family Residential District    |                 | Yes   | Yes   |
| FDL1517234225500 | 0.00          | R-2              | Two-Family Residential District    |                 | Yes   | Yes   |
| FDL1517261124902 | 59.02         | R-2              | Two-Family Residential District    |                 | Yes   | Yes   |
| FDL1517261352600 | 0.27          | R-2              | Two-Family Residential District    |                 | Yes   | Yes   |
| FDL1517261352700 | 0.27          | R-2              | Two-Family Residential District    |                 | Yes   | Yes   |
| FDL1517261352800 | 0.27          | R-2              | Two-Family Residential District    |                 | Yes   | Yes   |
| FDL1517261475100 | 0.29          | R-2              | Two-Family Residential District    |                 | Yes   | Yes   |
| FDL1518053354400 | 0.78          | R-2              | Two-Family Residential District    |                 | Yes   | Yes   |
| FDL1518053354500 | 0.76          | R-2              | Two-Family Residential District    |                 | Yes   | Yes   |
| FDL1518053354700 | 0.60          | R-2              | Two-Family Residential District    |                 | Yes   | Yes   |
| FDL1518053354900 | 0.74          | R-2              | Two-Family Residential District    |                 | Yes   | Yes   |
| FDL1518061225400 | 0.42          | R-2              | Two-Family Residential District    |                 | Yes   | Yes   |
| FDL1518061225500 | 0.59          | R-2              | Two-Family Residential District    |                 | Yes   | Yes   |
| FDL1518061225600 | 0.94          | R-2              | Two-Family Residential District    |                 | Yes   | Yes   |
| FDL1518061225700 | 0.60          | R-2              | Two-Family Residential District    |                 | Yes   | Yes   |
| FDL1518061225900 | 0.77          | R-2              | Two-Family Residential District    |                 | Yes   | Yes   |
| FDL1518061226000 | 0.44          | R-2              | Two-Family Residential District    |                 | Yes   | Yes   |
| FDL1518063350200 | 0.42          | R-2              | Two-Family Residential District    |                 | Yes   | Yes   |
| FDL1518063350300 | 0.32          | R-2              | Two-Family Residential District    |                 | Yes   | Yes   |
| FDL1518063350400 | 0.26          | R-2              | Two-Family Residential District    |                 | No    | Yes   |
| FDL1518063350500 | 0.25          | R-2              | Two-Family Residential District    |                 | No    | Yes   |
| FDL1518063350600 | 0.24          | R-2              | Two-Family Residential District    |                 | No    | Yes   |



Table 4: Vacant Residential and Non-Residential Parcels with Services

| Parcel ID        | Acreage        | Zoning             |                                   |                            | Water | Sewer |
|------------------|----------------|--------------------|-----------------------------------|----------------------------|-------|-------|
|                  |                | Zoning Code        | Residential                       | Non-Residential            |       |       |
| FDL1518063350700 | 0.24           | R-2                | Two-Family Residential District   |                            | No    | Yes   |
| FDL1518063350800 | 0.24           | R-2                | Two-Family Residential District   |                            | No    | Yes   |
| FDL1518063350900 | 0.23           | R-2                | Two-Family Residential District   |                            | Yes   | Yes   |
| FDL1518063351000 | 0.24           | R-2                | Two-Family Residential District   |                            | Yes   | Yes   |
| FDL1518063351100 | 0.29           | R-2                | Two-Family Residential District   |                            | Yes   | Yes   |
| FDL1518074106600 | 0.16           | R-2                | Two-Family Residential District   |                            | Yes   | Yes   |
| FDL1518182499901 | 62.80          | R-2                | Two-Family Residential District   |                            | Yes   | Yes   |
|                  | <b>149.60</b>  | <b>R-2 Total</b>   |                                   |                            |       |       |
| FDL1517103482200 | 0.32           | R-3                | Residential-Central Area District |                            | Yes   | Yes   |
| FDL1517113356300 | 0.22           | R-3                | Residential-Central Area District |                            | Yes   | Yes   |
| FDL1517113358200 | 0.17           | R-3                | Residential-Central Area District |                            | Yes   | Yes   |
| FDL1517152100300 | 0.19           | R-3                | Residential-Central Area District |                            | Yes   | Yes   |
|                  | <b>0.90</b>    | <b>R-3 Total</b>   |                                   |                            |       |       |
| FDL1517024228101 | 2.48           | R-4                | Multi-Family Residential District |                            | Yes   | Yes   |
| FDL1517043475500 | 6.34           | R-4                | Multi-Family Residential District |                            | Yes   | Yes   |
| FDL1517043477500 | 2.19           | R-4                | Multi-Family Residential District |                            | Yes   | Yes   |
| FDL1517091226201 | 6.22           | R-4                | Multi-Family Residential District |                            | Yes   | Yes   |
| FDL1517101236700 | 0.25           | R-4                | Multi-Family Residential District |                            | Yes   | Yes   |
| FDL1517101237900 | 0.11           | R-4                | Multi-Family Residential District |                            | Yes   | Yes   |
| FDL1517101351100 | 0.11           | R-4                | Multi-Family Residential District |                            | Yes   | Yes   |
| FDL1517114475900 | 0.15           | R-4                | Multi-Family Residential District |                            | Yes   | Yes   |
| FDL1517114476000 | 0.14           | R-4                | Multi-Family Residential District |                            | Yes   | Yes   |
| FDL1517132100400 | 1.13           | R-4                | Multi-Family Residential District |                            | Yes   | Yes   |
| FDL1517132104200 | 0.80           | R-4                | Multi-Family Residential District |                            | Yes   | Yes   |
| FDL1517132107200 | 7.04           | R-4                | Multi-Family Residential District |                            | Yes   | Yes   |
| FDL1517132107400 | 1.29           | R-4                | Multi-Family Residential District |                            | Yes   | Yes   |
| FDL1517133100300 | 0.28           | R-4                | Multi-Family Residential District |                            | Yes   | Yes   |
| FDL1517133100500 | 0.88           | R-4                | Multi-Family Residential District |                            | Yes   | Yes   |
| FDL1517134226600 | 0.50           | R-4                | Multi-Family Residential District |                            | Yes   | Yes   |
| FDL1517162226900 | 0.65           | R-4                | Multi-Family Residential District |                            | Yes   | Yes   |
| FDL1517164102517 | 0.11           | R-4                | Multi-Family Residential District |                            | Yes   | Yes   |
| FDL1517234225300 | 0.47           | R-4                | Multi-Family Residential District |                            | Yes   | Yes   |
| FDL1517234225400 | 0.00           | R-4                | Multi-Family Residential District |                            | Yes   | Yes   |
| FDL1517243499900 | 34.35          | R-4                | Multi-Family Residential District |                            | Yes   | Yes   |
| FDL1517261124902 | 59.02          | R-4                | Multi-Family Residential District |                            | Yes   | Yes   |
| FDL1518063351300 | 4.54           | R-4                | Multi-Family Residential District |                            | Yes   | Yes   |
| FDL1518063352301 | 7.93           | R-4                | Multi-Family Residential District |                            | Yes   | Yes   |
|                  | <b>136.98</b>  | <b>R-4 Total</b>   |                                   |                            |       |       |
| FDL1517331100100 | 154.67         | S-W                |                                   | Shoreland-Wetland District | Yes   | No    |
|                  | <b>154.67</b>  | <b>S-W Total</b>   |                                   |                            |       |       |
|                  | <b>1334.15</b> | <b>Grand Total</b> |                                   |                            |       |       |



## **APPENDIX B**

### **FUTURE LAND USE**



# City of Fond du Lac Land Use Plan



## Legend

### City of Fond du Lac Land Use Categories

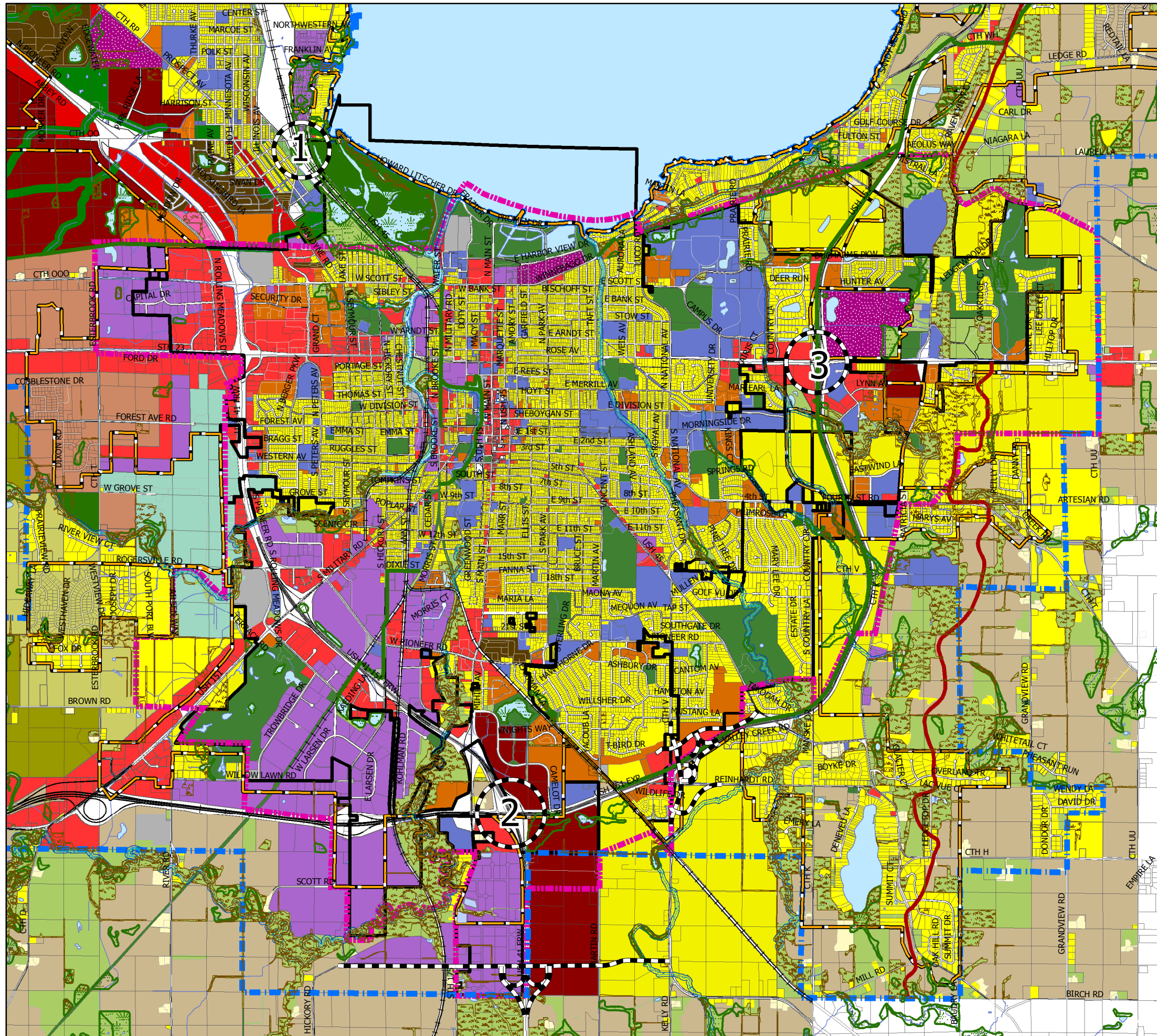
- Farmsteads
- Single Family Residential
- Multi-Family
- Mobile Home Parks
- Mixed Use
- Commercial
- Business Park
- Highway Business
- Industrial
- Quarries
- Utilities/Communications
- Public/Institutional
- Airport
- Recreational Facilities
- Agriculture
- Open Land
- Water Features
- Open Space (Flood Control)

### Town of Fond du Lac Land Use Categories

- Residential Sewered
- Residential Rural
- Agricultural Transition

### Coverages

- Wetlands
- Woodlands
- Public & Private Trails
- Niagara Escarpment
- Railroad Tracks
- Sewer Service Area Boundary
- Sewer Service Planning Area Boundary
- 2016 City Growth Area
- Corporate Limits
- Proposed Transportation Improvements
  - 1 Railroad Overpass
  - 2 USH 41/151 Full System Interchange
  - 3 USH 151/STH 23 Partial System Interchange



The base map data was created by Fond du Lac County Planning Department who assumes no liability for the accuracy of this data and any use or misuse of its content is the responsibility of the user. Changes were made by Martenson and Eisele, Inc. under the direction of the City of Fond du Lac.

## Martenson & Eisele, Inc.



1377 Midway Road  
Menasha, WI 54952  
www.martenson-eisele.com  
info@martenson-eisele.com  
920.731.0381 1.800.236.0381

Planning  
Environmental  
Surveying  
Engineering  
Architecture



## EAST CENTRAL WISCONSIN REGIONAL PLANNING COMMISSION

Martin Farrell, Chair  
Jeff Nooyen, Vice-Chair  
Eric Fowle, Secretary-Treasurer

### COMMISSION MEMBERS

#### CALUMET COUNTY

Alice Connors  
Hope Karth  
Merlin Gentz  
Rick Jaeckels

#### FOND DU LAC COUNTY

Martin Farrell  
Brenda Schneider  
Brian Kolstad  
Allen Buechel  
Charles Hornung

#### MENOMINEE COUNTY

Ruth Winter  
Laure Pecore  
(Jeremy Johnson, Alt.)  
James Lowey

#### OUTAGAMIE COUNTY

Thomas Nelson  
(Kara Homan, Alt.)  
Daniel Rettler  
Timothy Hanna  
Jeff Nooyen  
Michael Thomas  
Kevin Sturn

#### SHAWANO COUNTY

Jerry Erdmann  
Thomas Kautza  
Chuck Dallas

#### WAUPACA COUNTY

Dick Koeppen  
James Nygaard  
Brian Smith  
DuWayne Federwitz

#### WAUSHARA COUNTY

Donna Kalata  
Larry Timm  
Neal Strehlow

#### WINNEBAGO COUNTY

Mark Harris  
Shiloh Ramos  
(David Albrecht, Alt.)  
Ernie Bellin  
Lori Palmeri  
Ken Robl  
Robert Schmeichel

#### EX-OFFICIO MEMBERS

Jill Michaelson  
Ronald McDonald

