





Proposed Route 2

 Transit Center

 Proposed Route 2

 Existing Route 2

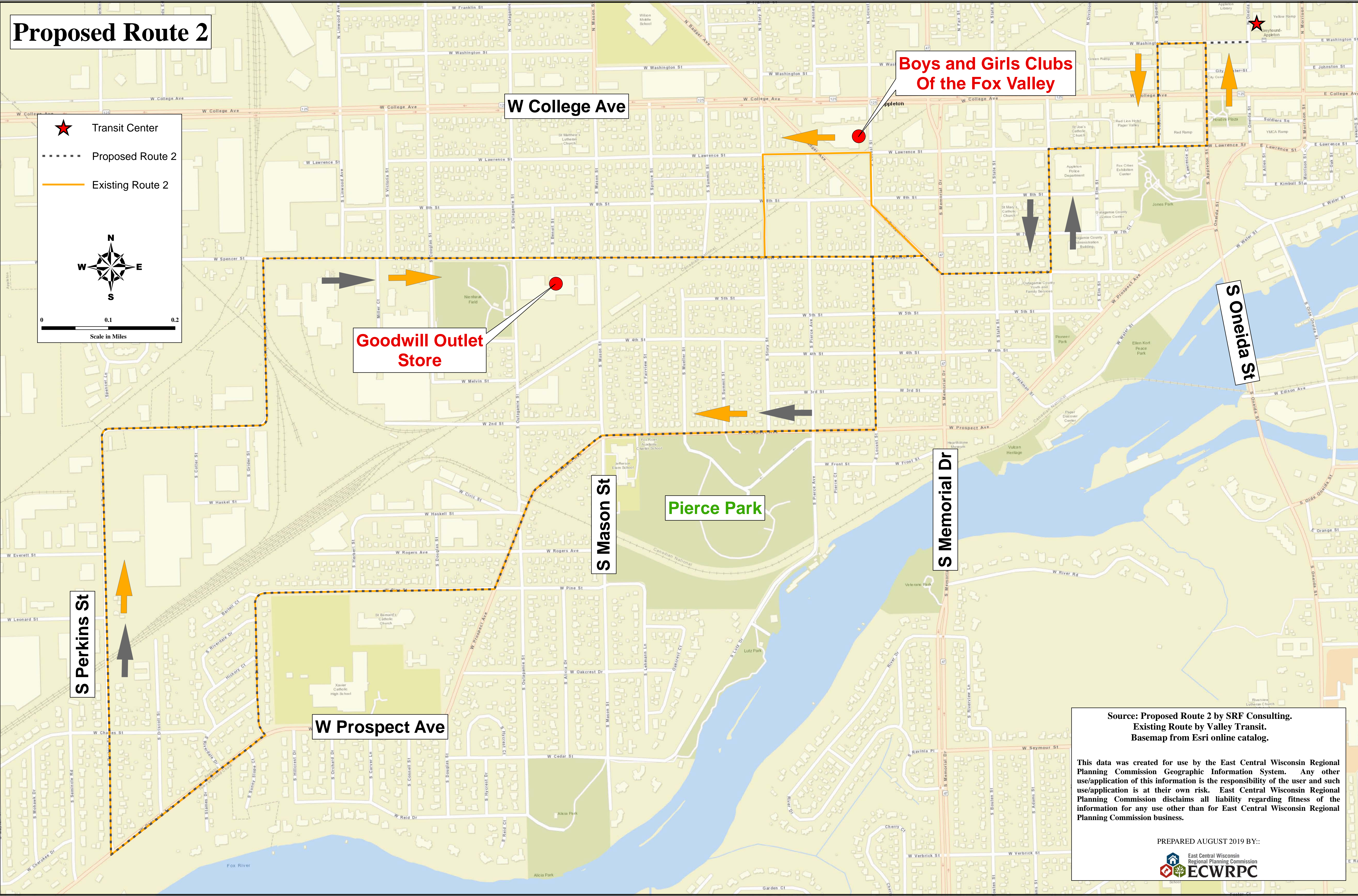


0

0.1

0.2


Scale in Miles




Source: Proposed Route 2 by SRF Consulting.
Existing Route by Valley Transit.
Basemap from Esri online catalog.


This data was created for use by the East Central Wisconsin Regional Planning Commission Geographic Information System. Any other use/application of this information is the responsibility of the user and such use/application is at their own risk. East Central Wisconsin Regional Planning Commission disclaims all liability regarding fitness of the information for any use other than for East Central Wisconsin Regional Planning Commission business.


PREPARED AUGUST 2019 BY::


 East Central Wisconsin Regional Planning Commission

Proposed Route 2

 Transit Center

 Proposed Route 2

 Existing Route 2

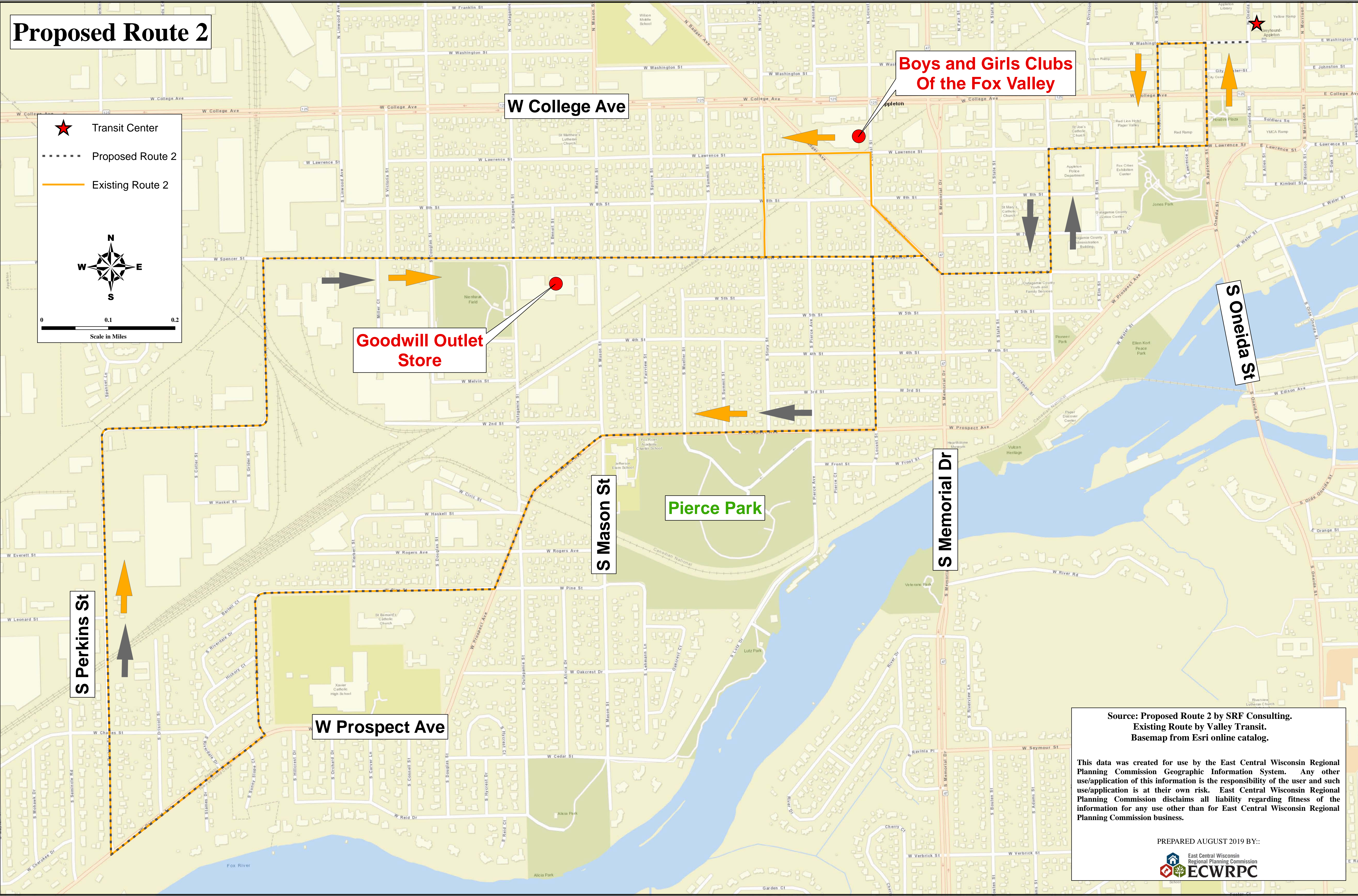


0

0.1

0.2


Scale in Miles



Source: Proposed Route 2 by SRF Consulting.
Existing Route by Valley Transit.
Basemap from Esri online catalog.

This data was created for use by the East Central Wisconsin Regional Planning Commission Geographic Information System. Any other use/application of this information is the responsibility of the user and such use/application is at their own risk. East Central Wisconsin Regional Planning Commission disclaims all liability regarding fitness of the information for any use other than for East Central Wisconsin Regional Planning Commission business.

PREPARED AUGUST 2019 BY::

East Central Wisconsin
Regional Planning Commission
ECWRPC

Proposed Route 3

Northland Mall

W Northland Ave

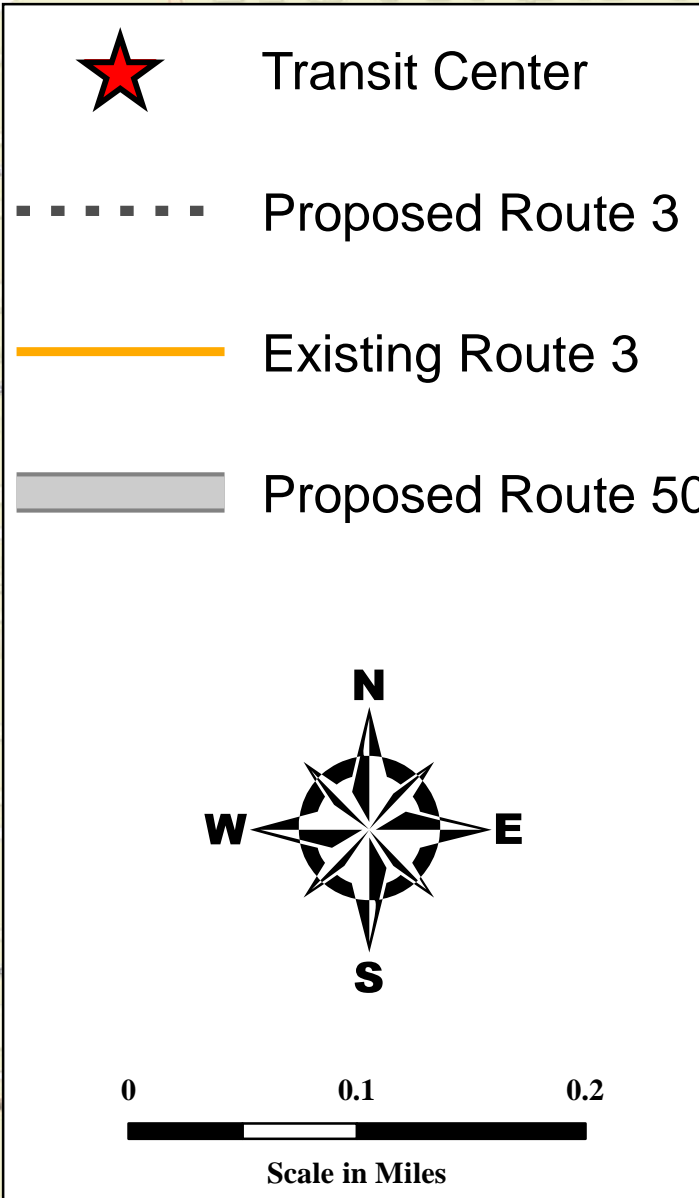
N Richmond St

N Mason St

W Wisconsin Ave

Appleton West High School

A map snippet showing a street grid. A thick yellow line runs diagonally from the top left towards the bottom right. The text "N Badger Ave" is written in a large, bold, black font, following the path of the yellow line. The background shows a grid of smaller streets and some green areas representing parks or trees.



V Lynn Dale Dr

**Source: Proposed Route 3 by SRF Consulting.
Existing Route by Valley Transit.
Basemap from Esri online catalog.**

This data was created for use by the East Central Wisconsin Regional Planning Commission Geographic Information System. Any other use/application of this information is the responsibility of the user and such use/application is at their own risk. East Central Wisconsin Regional Planning Commission disclaims all liability regarding fitness of the information for any use other than for East Central Wisconsin Regional Planning Commission business.

PREPARED AUGUST 2019 BY::



Proposed Route 11

E College Ave

Valley Packaging

E College Ave

Festival Foods

Derks Park

Goodwill

Walmart


Eisenhower Dr


E Calumet St


S Lake Park Rd


E Plank Rd

Wisconsin 441

Transit Center

Proposed Route 11

Existing Route 11



00.10.2

Scale in Miles

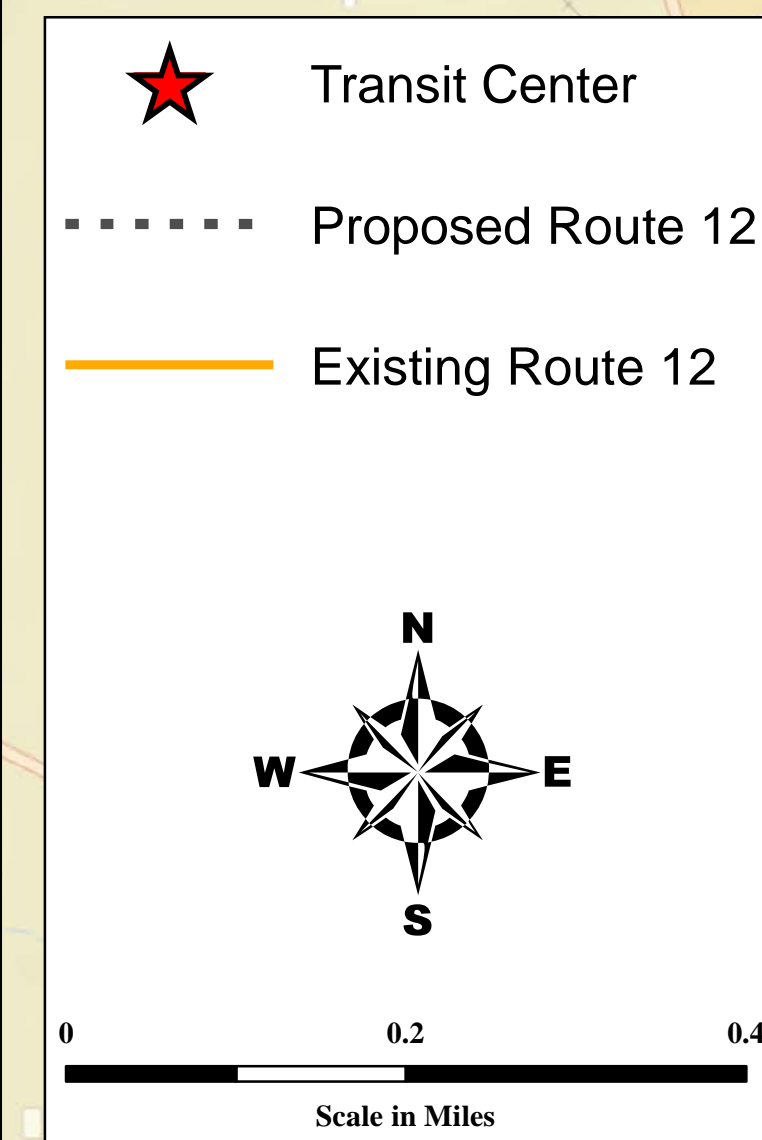
Source: Proposed Route 11 by SRF Consulting.
Existing Route by Valley Transit.
Basemap from Esri online catalog.

This data was created for use by the East Central Wisconsin Regional Planning Commission Geographic Information System. Any other use/application of this information is the responsibility of the user and such use/application is at their own risk. East Central Wisconsin Regional Planning Commission disclaims all liability regarding fitness of the information for any use other than for East Central Wisconsin Regional Planning Commission business.

PREPARED AUGUST 2019 BY::



Proposed Route 12



**Fox Valley
Technical
College**

Interstate 41

W Northland Ave

N Mason St

N Richmond St

Pick 'n Save

W Wisconsin Ave

N Lynndale Dr

W College Ave

**Source: Proposed Route 12 by SRF Consulting.
Existing Route by Valley Transit.
Basemap from Esri online catalog.**

This data was created for use by the East Central Wisconsin Regional Planning Commission Geographic Information System. Any other use/application of this information is the responsibility of the user and such use/application is at their own risk. East Central Wisconsin Regional Planning Commission disclaims all liability regarding fitness of the information for any use other than for East Central Wisconsin Regional Planning Commission business.

PREPARED AUGUST 2019 BY::



Proposed Route 15A

Interstate 41

Fox River Mall

Woodman's

N Lynnndale Dr

W Wisconsin Ave

N Richmond St

W College Ave

S Casaloma Dr

S Bluemound Dr

★ Transit Center

..... Proposed Route 15A

— Existing Route 15

N

E

S

W


00.20.4

Scale in Miles

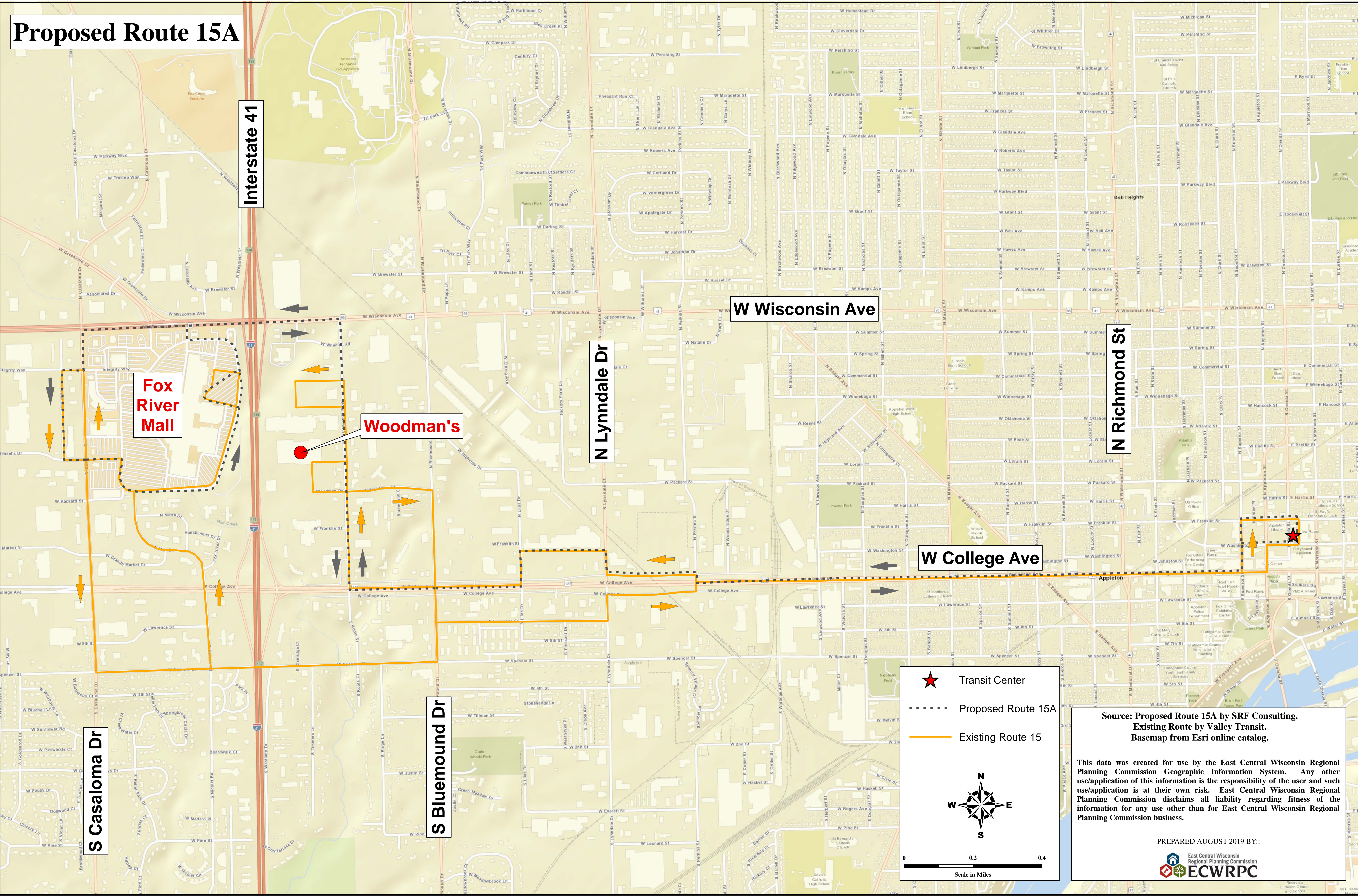
Source: Proposed Route 15A by SRF Consulting.
Existing Route by Valley Transit.
Basemap from Esri online catalog.

This data was created for use by the East Central Wisconsin Regional Planning Commission Geographic Information System. Any other use/application of this information is the responsibility of the user and such use/application is at their own risk. East Central Wisconsin Regional Planning Commission disclaims all liability regarding fitness of the information for any use other than for East Central Wisconsin Regional Planning Commission business.

PREPARED AUGUST 2019 BY:



East Central Wisconsin
Regional Planning Commission
ECWRPC



Proposed Route 15B

Interstate 41

Fox River Mall

W Wisconsin Ave

N Lynnndale Dr


N Richmond St

Aldi


W College Ave

S Casaloma Dr


S Bluemound Dr



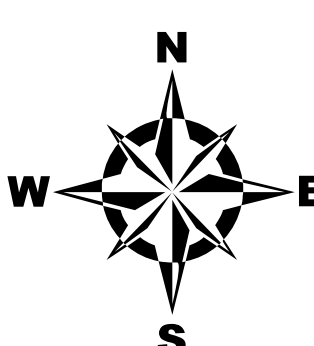
Transit Center



Proposed Route 15B



Existing Route 15



Scale in Miles

0


0.2

0.4

Source: Proposed Route 15B by SRF Consulting.
Existing Route by Valley Transit.
Basemap from Esri online catalog.

This data was created for use by the East Central Wisconsin Regional Planning Commission Geographic Information System. Any other use/application of this information is the responsibility of the user and such use/application is at their own risk. East Central Wisconsin Regional Planning Commission disclaims all liability regarding fitness of the information for any use other than for East Central Wisconsin Regional Planning Commission business.

PREPARED AUGUST 2019 BY:



East Central Wisconsin
Regional Planning Commission
ECWRPC

Proposed Route 16

Interstate 41

E Capitol Dr

Memorial Park

E Northland Ave

Encircle Health

Valley Packaging


Wisconsin 441


N Ballard Rd


ThedaCare Regional Medical Center - Appleton


E Wisconsin Ave


N Meade St

Transit Center

Proposed Route 16

Existing Route 16

Proposed Route 50



Scale in Miles

0 0.2 0.4

Source: Proposed Route 16 by SRF Consulting.
Existing Route by Valley Transit.
Basemap from Esri online catalog.

This data was created for use by the East Central Wisconsin Regional Planning Commission Geographic Information System. Any other use/application of this information is the responsibility of the user and such use/application is at their own risk. East Central Wisconsin Regional Planning Commission disclaims all liability regarding fitness of the information for any use other than for East Central Wisconsin Regional Planning Commission business.

Proposed Route 3

Northland Mall

W Northland Ave

N Richmond St


N Mason St

W Wisconsin Ave


Appleton West High School

N Badger Ave


N Lyndale Dr




Transit Center




Proposed Route 3



Existing Route 3



Proposed Route 50




Scale in Miles

0 0.1 0.2

Source: Proposed Route 3 by SRF Consulting.
Existing Route by Valley Transit.
Basemap from Esri online catalog.

This data was created for use by the East Central Wisconsin Regional Planning Commission Geographic Information System. Any other use/application of this information is the responsibility of the user and such use/application is at their own risk. East Central Wisconsin Regional Planning Commission disclaims all liability regarding fitness of the information for any use other than for East Central Wisconsin Regional Planning Commission business.

PREPARED AUGUST 2019 BY:



East Central Wisconsin
Regional Planning Commission
ECWRPC

Proposed Route 4

Meijer

Interstate 41

W Capitol Dr

Northland Mall

W Northland Ave

N Richmond St

N Meade St

W Wisconsin Ave

★ Transit Center

----- Proposed Route 4

— Existing Route 4

— Proposed Route 50

N

W

E

S

0

0.2

0.4

Scale in Miles

Source: Proposed Route 4 by SRF Consulting.
Existing Route by Valley Transit.
Basemap from Esri online catalog.

This data was created for use by the East Central Wisconsin Regional Planning Commission Geographic Information System. Any other use/application of this information is the responsibility of the user and such use/application is at their own risk. East Central Wisconsin Regional Planning Commission disclaims all liability regarding fitness of the information for any use other than for East Central Wisconsin Regional Planning Commission business.

Proposed Route 5

W Capitol Dr

W Northland Ave

Encircle Health

ThedaCare Regional Medical Center - Appleton

Erb Park

W Wisconsin Ave

N Meade St

City Park

N Ballard Rd

★ Transit Center

----- Proposed Route 5

— Existing Route 5

— Proposed Route 50

N

E

S

W


00.20.4


Scale in Miles


Source: Proposed Route 5 by SRF Consulting.
Existing Route by Valley Transit.
Basemap from Esri online catalog.

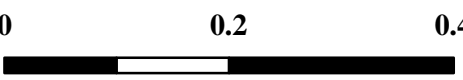
This data was created for use by the East Central Wisconsin Regional Planning Commission Geographic Information System. Any other use/application of this information is the responsibility of the user and such use/application is at their own risk. East Central Wisconsin Regional Planning Commission disclaims all liability regarding fitness of the information for any use other than for East Central Wisconsin Regional Planning Commission business.

Proposed Route 50

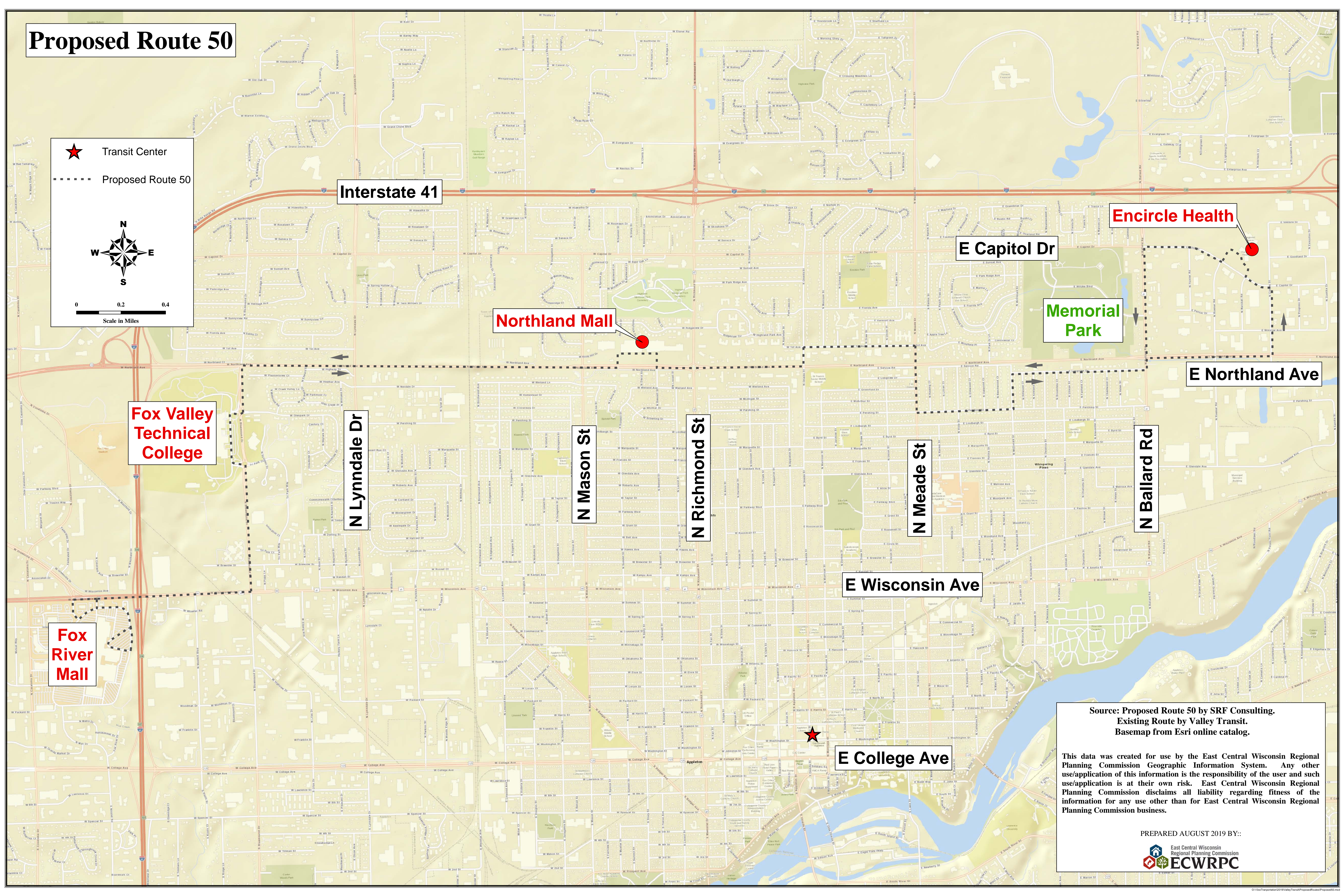
 Transit Center

 Proposed Route 50





Scale in Miles



Encircle Health

E Capitol Dr

Memorial Park

E Northland Ave

Fox Valley Technical College

N Lyndale Dr

N Mason St

N Richmond St

N Meade St

N Ballard Rd

E Wisconsin Ave


Fox River Mall

E College Ave


Source: Proposed Route 50 by SRF Consulting.
Existing Route by Valley Transit.
Basemap from Esri online catalog.


This data was created for use by the East Central Wisconsin Regional Planning Commission Geographic Information System. Any other use/application of this information is the responsibility of the user and such use/application is at their own risk. East Central Wisconsin Regional Planning Commission disclaims all liability regarding fitness of the information for any use other than for East Central Wisconsin Regional Planning Commission business.


PREPARED AUGUST 2019 BY:


 East Central Wisconsin Regional Planning Commission
ECWRPC


Proposed Route 50


 Transit Center


 Proposed Route 50


 Existing Route 3

 Existing Route 4

 Existing Route 5

 Existing Route 6

 Existing Route 16



00.20.4

Scale in Miles

Fox Valley Technical College

Fox River Mall

Interstate 41

Northland Mall

Encircle Health

Memorial Park

E Northland Ave

N Lyndale Dr

N Mason St

N Richmond St

N Meade St

N Ballard Rd

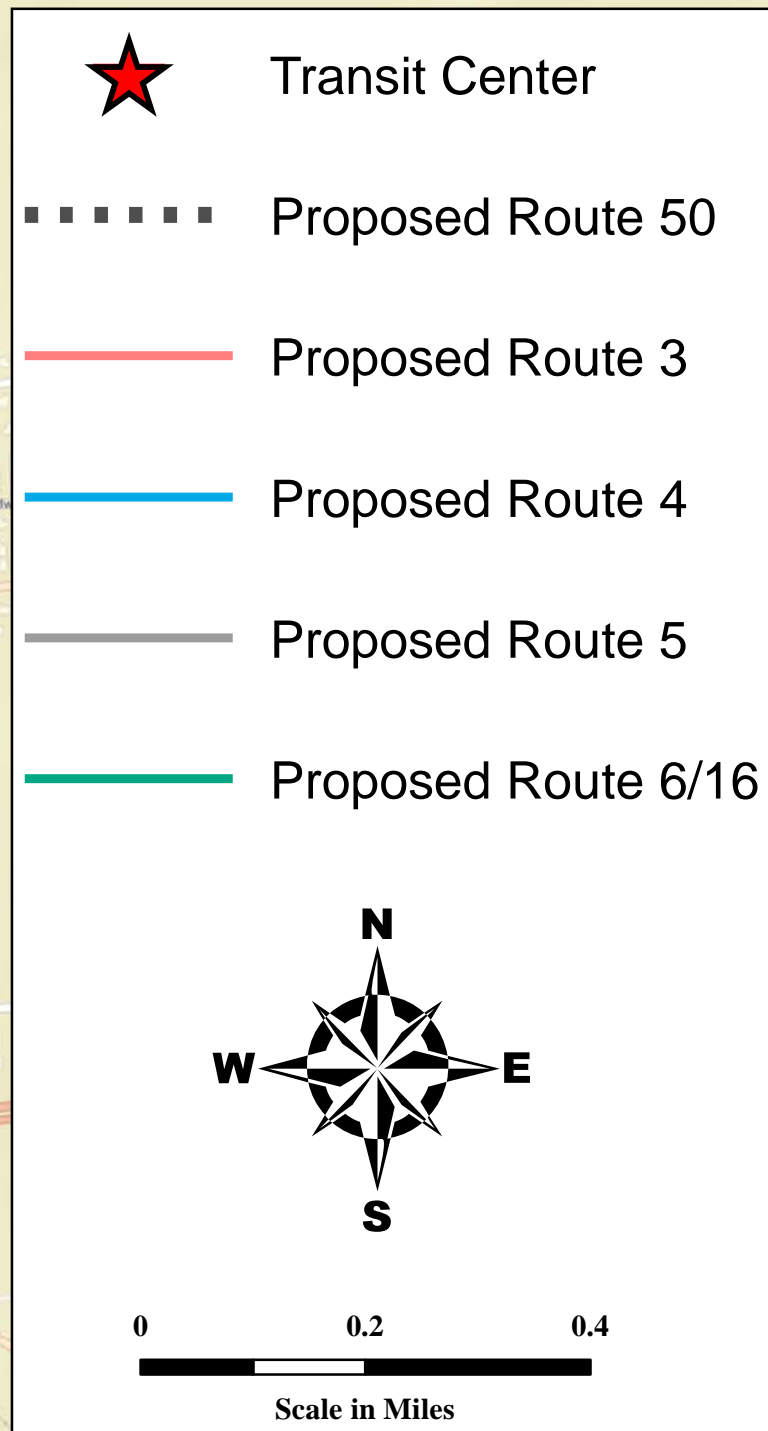
E Wisconsin Ave

E College Ave

Source: Proposed Route 50 by SRF Consulting.
Existing Route by Valley Transit.
Basemap from Esri online catalog.

This data was created for use by the East Central Wisconsin Regional Planning Commission Geographic Information System. Any other use/application of this information is the responsibility of the user and such use/application is at their own risk. East Central Wisconsin Regional Planning Commission disclaims all liability regarding fitness of the information for any use other than for East Central Wisconsin Regional Planning Commission business.

Proposed Route 50



Meijer

Interstate 41

Encircle Health

E Capitol Dr

Memorial Park

E Northland Ave

**Fox Valley
Technical
College**

N Lynndale Dr

N Richmond St

N Meade St

N Ballard Rd

E Wisconsin Ave

**Fox
River
Mall**

E College Ave


**Source: Proposed Routes by SRF Consulting.
Basemap from Esri online catalog.**


This data was created for use by the East Central Wisconsin Regional Planning Commission Geographic Information System. Any other use/application of this information is the responsibility of the user and such use/application is at their own risk. East Central Wisconsin Regional Planning Commission disclaims all liability regarding fitness of the information for any use other than for East Central Wisconsin Regional Planning Commission business.


PREPARED AUGUST 2019 BY::





Proposed Route 55

 Transit Center

 Proposed Route 55

 Existing Route 20





0 0.5 1

Scale in Miles

Interstate 41

W North Ave

Wisconsin 441

Kimberly High School

E College Ave

Heart of the Valley YMCA

County Rd N

County Rd CE

Crooks Ave

Source: Proposed Route 55 by SRF Consulting.
Existing Route by Valley Transit.
Basemap from Esri online catalog.

This data was created for use by the East Central Wisconsin Regional Planning Commission Geographic Information System. Any other use/application of this information is the responsibility of the user and such use/application is at their own risk. East Central Wisconsin Regional Planning Commission disclaims all liability regarding fitness of the information for any use other than for East Central Wisconsin Regional Planning Commission business.

Proposed Route 6/16

Interstate 41

E Evergreen Dr

Encircle Health

E Capitol Dr

Memorial Park

E Northland Ave

Wisconsin 441


Valley Packaging


N Ballard Rd


ThedaCare Regional Medical Center - Appleton


E Wisconsin Ave


N Meade St

Transit Center

Proposed Route 6/16

Existing Route 16

Proposed Route 50




Scale in Miles

0 0.2 0.4

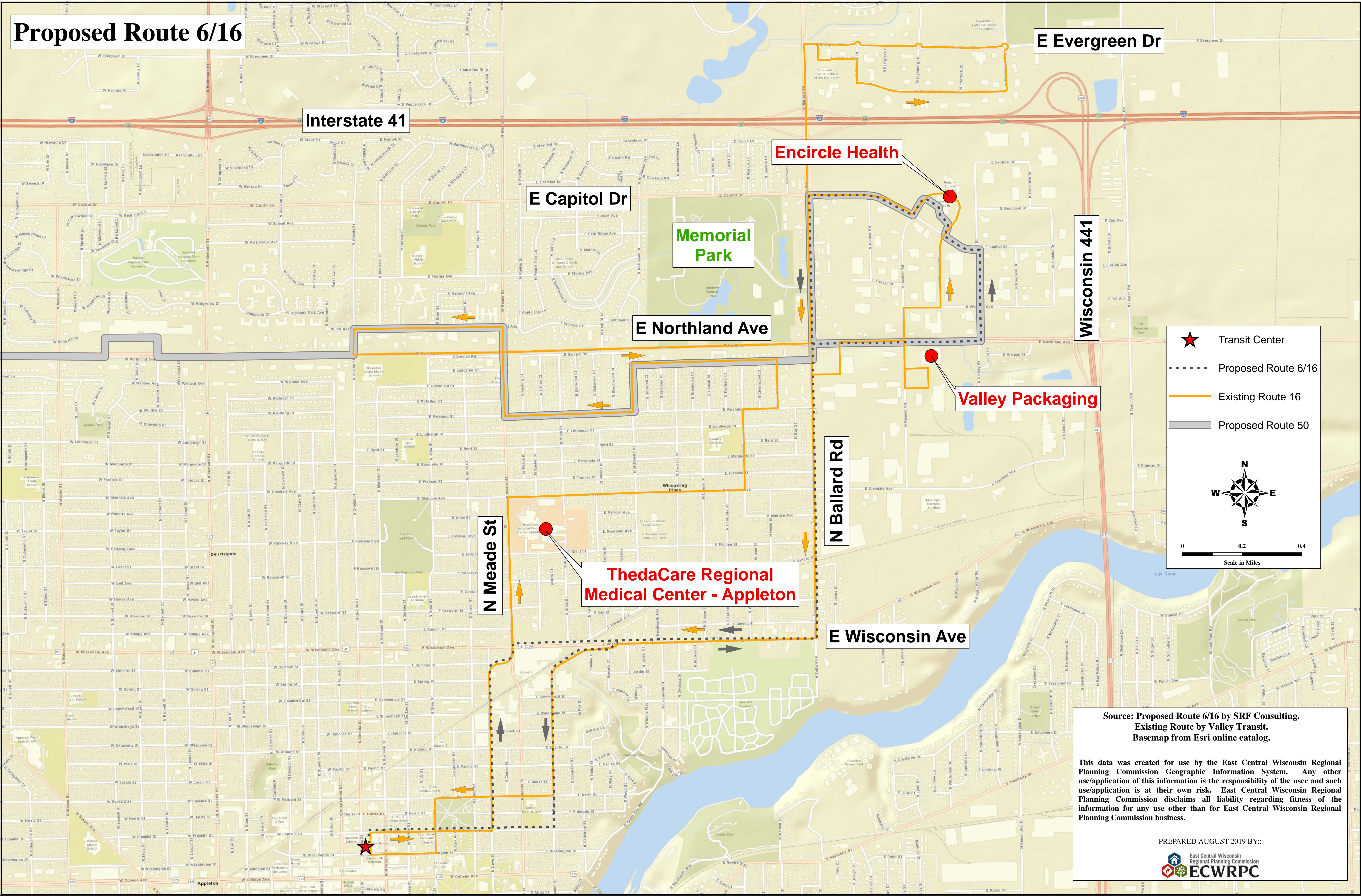
Source: Proposed Route 6/16 by SRF Consulting.
Existing Route by Valley Transit.
Basemap from Esri online catalog.

This data was created for use by the East Central Wisconsin Regional Planning Commission Geographic Information System. Any other use/application of this information is the responsibility of the user and such use/application is at their own risk. East Central Wisconsin Regional Planning Commission disclaims all liability regarding fitness of the information for any use other than for East Central Wisconsin Regional Planning Commission business.

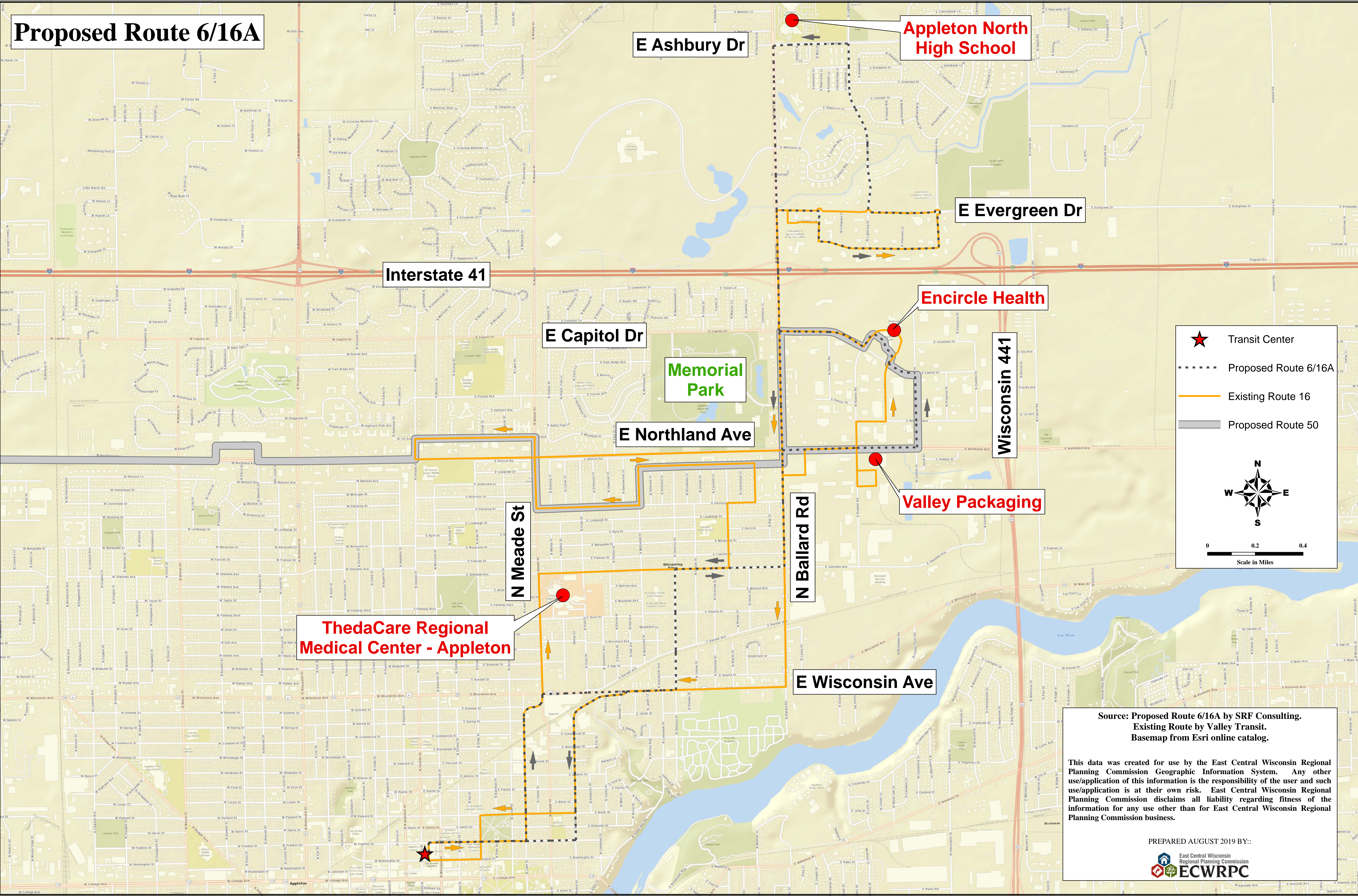
PREPARED AUGUST 2019 BY:



East Central Wisconsin
Regional Planning Commission
ECWRPC



Proposed Route 6/16A



E Ashbury Dr

Appleton North High School

E Evergreen Dr

Interstate 41

Encircle Health

E Capitol Dr

Memorial Park

E Northland Ave

Wisconsin 441


Valley Packaging


N Ballard Rd


N Meade St


ThedaCare Regional Medical Center - Appleton


E Wisconsin Ave

Transit Center

Proposed Route 6/16A

Existing Route 16

Proposed Route 50




Scale in Miles

0 0.2 0.4

Source: Proposed Route 6/16A by SRF Consulting.
Existing Route by Valley Transit.
Basemap from Esri online catalog.


This data was created for use by the East Central Wisconsin Regional Planning Commission Geographic Information System. Any other use/application of this information is the responsibility of the user and such use/application is at their own risk. East Central Wisconsin Regional Planning Commission disclaims all liability regarding fitness of the information for any use other than for East Central Wisconsin Regional Planning Commission business.


PREPARED AUGUST 2019 BY::




East Central Wisconsin Regional Planning Commission
ECWRPC

Proposed Route 60

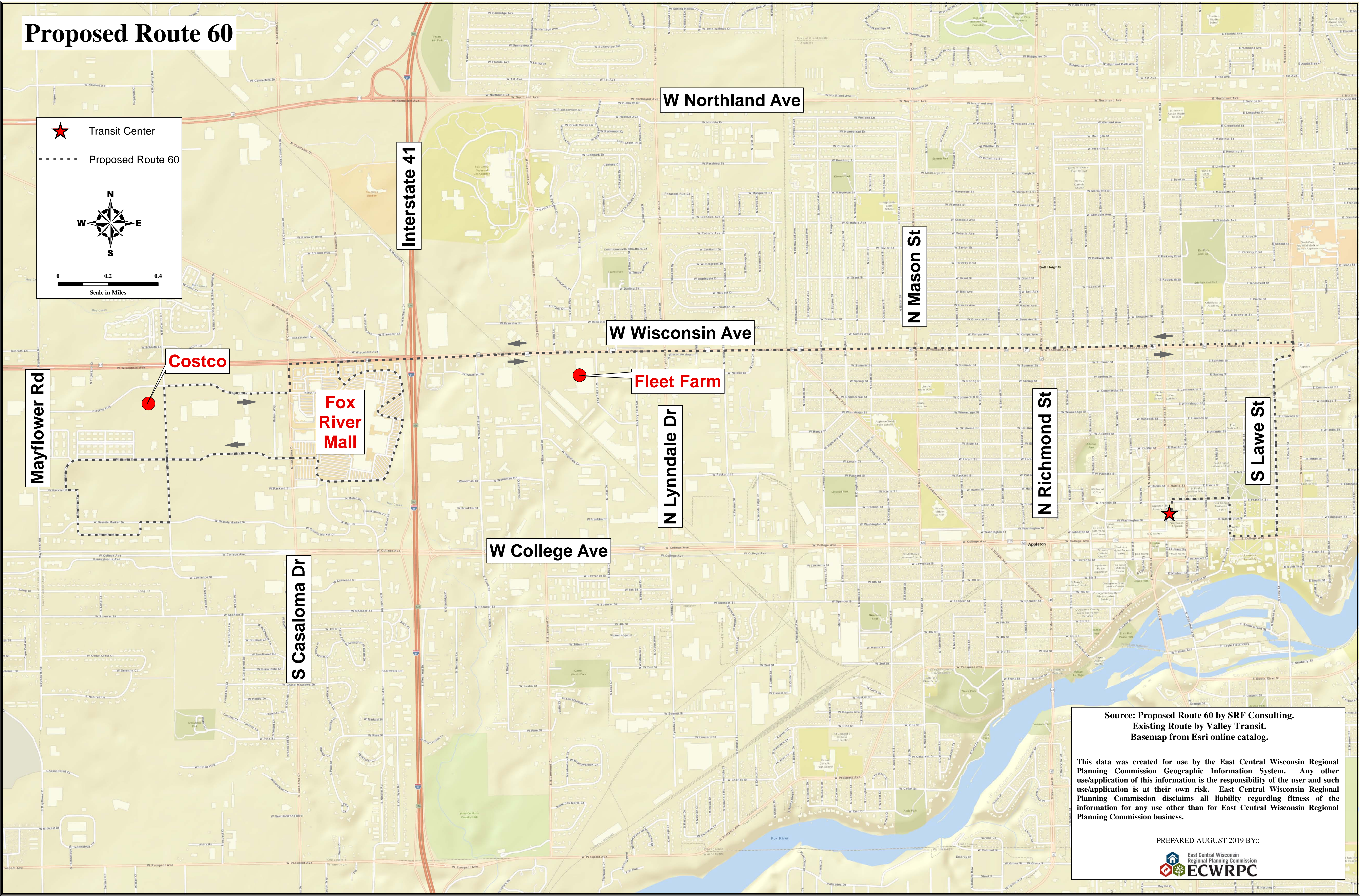
 Transit Center

 Proposed Route 60



00.20.4


Scale in Miles



Source: Proposed Route 60 by SRF Consulting.
Existing Route by Valley Transit.
Basemap from Esri online catalog.

This data was created for use by the East Central Wisconsin Regional Planning Commission Geographic Information System. Any other use/application of this information is the responsibility of the user and such use/application is at their own risk. East Central Wisconsin Regional Planning Commission disclaims all liability regarding fitness of the information for any use other than for East Central Wisconsin Regional Planning Commission business.

PREPARED AUGUST 2019 BY:

 East Central Wisconsin
Regional Planning Commission
ECWRPC