



**Appleton
Metropolitan Planning Organization**

Long Range Transportation/Land Use Plan

Fox Cities Urbanized Area

October 2010

Prepared by the

EAST CENTRAL WISCONSIN REGIONAL PLANNING COMMISSION

Adopted 10/29/2010

The East Central Wisconsin Regional Planning Commission's CY 2010 planning program is supported by federal assistance. Specific funding for this report was provided by the Federal Highway Administration, Federal Transit Administration, the Wisconsin Department of Transportation, the Economic Development Administration, the Wisconsin Department of Administration and the Wisconsin Department of Natural Resources.

EAST CENTRAL WISCONSIN REGIONAL PLANNING COMMISSION

Ken Capelle, Chair
Bob Hermes, Vice-Chair
Eric Fowle, Secretary-Treasurer

COMMISSION MEMBERS

CALUMET COUNTY

Bill Barribeau
Alice Connors
Clarence Wolf

MENOMINEE COUNTY

Bob Hermes
Ruth Winter
Jeremy Johnson

OUTAGAMIE COUNTY

Kathleen Groat
Tim Hanna
Toby Paltzer
Paul Hirte
Helen Nagler *
Bob Weyenberg

SHAWANO COUNTY

Ken Capelle
Eugene Zeuske
Jerry Erdmann *

WAUPACA COUNTY

Dick Koeppen *
Duane Brown
DuWayne Federwitz
Brian Smith

WAUSHARA COUNTY

Norman Weiss
Larry Timm
Neal Strehlow *

WINNEBAGO COUNTY

Mark Rohloff
David Albrecht *
Mark Harris
Jim Erdman
Ken Robl *
Ernie Bellin

* Transportation Committee Members

ABSTRACT

TITLE: Update to the Long-Range Transportation/Land Use Plan for the Fox Cities Urbanized Area

AUTHOR: ECWRPC Transportation Staff

SUBJECT: An amendment to the report on the long-range transportation/land use planning process for the Fox Cities (Appleton) Urbanized Area to the year 2035.

DATE: 10/29/2010

LOCAL PLANNING AGENCY: East Central Wisconsin Regional Planning Commission

SOURCE OF COPIES: East Central Wisconsin Regional Planning Commission
400 Ahnaip Street
Menasha, Wisconsin 54952-3100

The update to the Long-Range Transportation/Land Use Plan for the Fox Cities Urbanized Area was prepared to meet the requirements of the Safe, Accountable, Flexible, Efficient Transportation Equity Act: A Legacy for Users (SAFETEA-LU) for long-range transportation and land use planning in metropolitan areas.

(Page left blank intentionally)

TABLE OF CONTENTS

EXECUTIVE SUMMARY	ES-1
CHAPTER 1 - INTRODUCTION.....	1-1
PUBLIC PARTICIPATION PROCESS	1-1
PUBLIC INFORMATION MEETING	1-1
CHAPTER 2 - GOALS, OBJECTIVES AND POLICIES	2-1
CHAPTER 3 - TRANSPORTATION SYSTEMS	3-1
EXISTING CONDITIONS.....	3-1
HIGHWAY AND STREETS	3-2
SAFETY.....	3-3
STATE HIGHWAY SAFETY PLANNING	3-3
TRANSPORTATION SECURITY.....	3-6
TRANSIT SECURITY.....	3-7
SYSTEM PERFORMANCE INDICATORS	3-7
SUSTAINABILITY/LIVABILITY.....	3-11
SAFE ROUTES TO SCHOOL	3-12
TRANSIT.....	3-16
FREIGHT.....	3-21
CHAPTER 4 - FORECAST ANALYSIS	4-1
HOUSEHOLDS	4-1
EMPLOYMENT	4-2
SUMMARY	4-3
CHAPTER 5 – RECOMMENDATIONS	5-1
LAND USE	5-13
TRANSPORTATION.....	5-1
TRANSIT	5-13
CHAPTER 6 - ENVIRONMENTAL JUSTICE	6-1
ECONOMIC IMPACTS.....	6-1
SOCIAL IMPACTS	6-2
CHAPTER 7 – ENVIRONMENTAL MITIGATION	7-1
POLICY CONTENT	7-3
ENVIRONMENTAL FEATURES	7-9
CHAPTER 8 - STATE LONG RANGE TRANSPORTATION PLAN COORDINATION.....	8-1
CHAPTER 9 - FINANCIAL ANALYSIS	9-1

TABLES

Table 3-1	Vehicle Intersection Crash Summary, 2001-2004	3-5
Table 3-1	Fixed Route Passengers, Expenses, Revenues, 2001-2006	3-9
Table 3-2	Funding and Revenue Sources (%).....	3-9
Table 3-3	Paratransit Passengers, Expenses, Revenues, 2001-2006	3-11
Table 3-4	Call-A-Ride Passengers, Expenses, Revenues, 2001-2006	3-12
Table 3-5	Systemwide Passengers, Expenses, Revenues, 2001-2006	3-12
Table 3-6	Funding Outlook 2008-2012	3-13
Table 4-1	MPO & DOA County Households Estimates 2005-2035	4-1
Table 4-2	MPO and EMSI County Employment Estimates	4-3
Table 5-1	Ridership Impacts of Consolidating Routes 3 and 4	5-15
Table 5-2	Collective Ridership Impacts of the Transit Alternatives	5-18
Table 7-1	Transportation Projects in Proximity of Steep Slopes (>12%)	7-11
Table 7-2	Non-Metallic Mining Sites	7-12
Table 7-3	Transportation Projects in ¼ mile of High Bedrock (5 + Acres)	7-12
Table 7-4	Transportation Projects in Proximity to Existing Farmlands	7-13
Table 7-5	Transportation Projects in Proximity of to Areas More Susceptible to Groundwater Contamination	7-15
Table 7-6	Municipalities with Wellhead Protection Plan and/or Ordinances	7-16
Table 7-7	Transportation Projects in Proximity of Lakes and Ponds	7-20
Table 7-8	Transportation Projects in Proximity of Rivers and Streams	7-22
Table 7-9	Transportation Projects in Proximity of Wetlands	7-24
Table 7-10	Transportation Projects in Proximity of Floodplains	7-26
Table 7-11	Solid Waste Landfills and Disposal Facilities	7-27
Table 7-12	Federally Listed Endangered, Threatened, Proposed and Candidate Species in Calumet and Winnebago Counties	7-30
Table 7-13	Transportation Projects in Proximity of Rare, Threatened and Endangered Species and Natural Communities	7-31
Table 7-14	Transportation Projects in Proximity of Heritage Routes and Rustic Roads .	7-35
Table 7-15	Transportation Projects in Proximity of Natural Areas/Parks/ Nature Centers	7-38
Table 7-16	Other Recreational Facilities within the Fox Cities MPO	7-39
Table 7-17	Transportation Projects in Proximity of Recreation Facilities	7-40
Table 7-18	State and County Emission Summaries, 2005	7-41
Table 7-19	Transportation Projects in Proximity to State and Natural Register Historic Places	7-43
Table 7-20	Wisconsin Historical Marks within the Fox Cities MPO	7-44
Table 7-21	Transportation Projects in Proximity to Historical Markers	7-45
Table 7-22	Cemeteries within the Fox Cities MPO	7-46
Table 7-23	Transportation Projects in Proximity of Cemeteries	7-47
Table 7-24	Fox Cities MPO Long Range Transportation/Land Use Plan Update - Projects and Environmental/Cultural Features	7-147
Table 9-1	Projected State/Federal Long Range Program Cost	9-1
Table 9-2	Anticipated Revenues	9-2

FIGURES

Figure 3-1	State of Wisconsin Traffic Fatalities & Serious Injuries	3-4
------------	--	-----

Figure 3-2	Fox Cities MPO PASER, 2005-2009	3-8
Figure 3-3a	Calumet County IRI Ratings Percentage of Total Miles	3-9
Figure 3-3b	Outagamie County IRI Ratings Percentage of Total Miles	3-9
Figure 3-3c	Winnebago County IRI Ratings Percentage of Total Miles	3-10
Figure 3-4	Fox Cities MPO 2010 Sufficiency Ratings	3-11
Figure 4-1	MPO and DOA County Household Estimates, 2005-2035	4-2
Figure 4-2	MPO and EMSI County Employment Estimates, 2005-2035	4-3
Figure 7-1	Arsenic Advisory Area	7-16

EXHIBITS

Exhibit 3-1a	PASER Ratings, Fox Cities MPO 2005	3-23
Exhibit 3-1b	PASER Ratings, Fox Cities MPO 2007	3-25
Exhibit 3-1c	PASER Ratings, Fox Cities MPO 2009	3-27
Exhibit 3-2	Valley Transit Service Overview.....	3-29
Exhibit 3-3a	Valley Transit, Route #1 - Midway.....	3-31
Exhibit 3-3b	Valley Transit, Route #2 - Prospect	3-33
Exhibit 3-3c	Valley Transit, Route #3 - Mason	3-35
Exhibit 3-3d	Valley Transit, Route #4 - Richmond	3-37
Exhibit 3-3e	Valley Transit, Route #5 - North Oneida	3-39
Exhibit 3-3f	Valley Transit, Route #6 - Meade	3-41
Exhibit 3-3g	Valley Transit, Route #7 - Ballard	3-43
Exhibit 3-3h	Valley Transit, Route #8 - Telulah	3-45
Exhibit 3-3i	Valley Transit, Route #10 - Neenah.....	3-47
Exhibit 3-3j	Valley Transit, Route #11 - East College - Buchanan	3-49
Exhibit 3-3k	Valley Transit, Route #12 - Fox Valley Tech.....	3-51
Exhibit 3-3l	Valley Transit, Route #15 - West College (west half)	3-53
Exhibit 3-3m	Valley Transit, Route #15 - West College (east half)	3-55
Exhibit 3-3n	Valley Transit, Route #20 - Heart of the Valley (east half)	3-57
Exhibit 3-3o	Valley Transit, Route #20 - Heart of the Valley (west half)	3-59
Exhibit 3-3p	Valley Transit, Route #30 - Neenah/Menasha (south half)	3-61
Exhibit 3-3q	Valley Transit, Route #15 - Neenah/Menasha (north half)	3-63
Exhibit 3-3r	Valley Transit, Route #31 - East Neenah	3-65
Exhibit 3-3s	Valley Transit, Route #32 - West Neenah	3-67
Exhibit 3-3t	Valley Transit, Route #41 - West Fox Valley (south half)	3-69
Exhibit 3-3u	Valley Transit, Route #41 - West Fox Valley (north half)	3-71
Exhibit 5-1	Consolidation of Routes 3 and 4.....	5-14
Exhibit 5-2	Wisconsin Avenue Route	5-16
Exhibit 5-3	Greenville Route	5-17
Exhibit 6-1	Fox Cities MPO Area Recommended Projects Minority (Non-White) Population Concentration (2000)	6-3
Exhibit 6-2	Fox Cities MPO Area Recommended Projects Percent Households with Low to Extremely Low Income (2000)	6-5
Exhibit 6-3	Fox Cities MPO Area Fixed Transit Routes Minority (Non-White) Population Concentration (2000)	6-7
Exhibit 6-4	Fox Cities MPO Area Fixed Transit Routes Percent of Households with Low to Extremely Low Income (2000)	6-9
Exhibit 7-1	Fox Cities (Appleton) MPO Area Recommended Projects Geological Features & Farmland Resources.....	7-49

Exhibit 7-1	Insert A - Fox Cities (Appleton) MPO Area Recommended Projects Geological Features & Farmland Resources.....	7-51
Exhibit 7-1	Insert B - Fox Cities (Appleton) MPO Area Recommended Projects Geological Features & Farmland Resources.....	7-53
Exhibit 7-1	Insert C - Fox Cities (Appleton) MPO Area Recommended Projects Geological Features & Farmland Resources.....	7-55
Exhibit 7-1	Insert D - Fox Cities (Appleton) MPO Area Recommended Projects Geological Features & Farmland Resources.....	7-57
Exhibit 7-1	Insert E - Fox Cities (Appleton) MPO Area Recommended Projects Geological Features & Farmland Resources.....	7-59
Exhibit 7-1	Insert F - Fox Cities (Appleton) MPO Area Recommended Projects Geological Features & Farmland Resources.....	7-61
Exhibit 7-1	Insert G - Fox Cities (Appleton) MPO Area Recommended Projects Geological Features & Farmland Resources.....	7-63
Exhibit 7-2	Fox Cities (Appleton) MPO Area Recommended Projects Groundwater Contamination Susceptibility Analysis	7-65
Exhibit 7-3	Fox Cities (Appleton) MPO Area Recommended Projects Water Resources.....	7-67
Exhibit 7-3	Insert A -Fox Cities (Appleton) MPO Area Recommended Projects Water Resources.....	7-69
Exhibit 7-3	Insert B - Fox Cities (Appleton) MPO Area Recommended Projects Water Resources.....	7-71
Exhibit 7-3	Insert C - Fox Cities (Appleton) MPO Area Recommended Projects Water Resources.....	7-73
Exhibit 7-3	Insert D - Fox Cities (Appleton) MPO Area Recommended Projects Water Resources.....	7-75
Exhibit 7-3	Insert E- Fox Cities (Appleton) MPO Area Recommended Projects Water Resources	7-77
Exhibit 7-3	Insert F - Fox Cities (Appleton) MPO Area Recommended Projects Water Resources	7-79
Exhibit 7-3	Insert G - Fox Cities (Appleton) MPO Area Recommended Projects Water Resources.....	7-81
Exhibit 7-4	Fox Cities (Appleton) MPO Area Recommended Projects Wetlands & Floodplains	7-83
Exhibit 7-4	Insert A - Fox Cities (Appleton) MPO Area Recommended Projects Wetlands & Floodplains	7-85
Exhibit 7-4	Insert B - Fox Cities (Appleton) MPO Area Recommended Projects Wetlands & Floodplains	7-87
Exhibit 7-4	Insert C - Fox Cities (Appleton) MPO Area Recommended Projects Wetlands & Floodplains	7-89
Exhibit 7-4	Insert D - Fox Cities (Appleton) MPO Area Recommended Projects Wetlands & Floodplains	7-91
Exhibit 7-4	Insert E - Fox Cities (Appleton) MPO Area Recommended Projects Wetlands & Floodplains	7-93
Exhibit 7-4	Insert F- Fox Cities (Appleton) MPO Area Recommended Projects Wetlands & Floodplains	7-95
Exhibit 7-4	Insert G- Fox Cities (Appleton) MPO Area Recommended Projects Wetlands & Floodplains	7-97

Exhibit 7-5	Fox Cities (Appleton) MPO Area Recommended Projects Wildlife Resources.....	7-99
Exhibit 7-5	Insert A - Fox Cities (Appleton) MPO Area Recommended Projects Wildlife Resources.....	7-101
Exhibit 7-5	Insert B - Fox Cities (Appleton) MPO Area Recommended Projects Wildlife Resources.....	7-103
Exhibit 7-5	Insert C - Fox Cities (Appleton) MPO Area Recommended Projects Wildlife Resources.....	7-105
Exhibit 7-5	Insert D - Fox Cities (Appleton) MPO Area Recommended Projects Wildlife Resources.....	7-107
Exhibit 7-5	Insert E - Fox Cities (Appleton) MPO Area Recommended Projects Wildlife Resources.....	7-109
Exhibit 7-5	Insert F - Fox Cities (Appleton) MPO Area Recommended Projects Wildlife Resources.....	7-111
Exhibit 7-5	Insert G - Fox Cities (Appleton) MPO Area Recommended Projects Wildlife Resources.....	7-113
Exhibit 7-6	Fox Cities (Appleton) MPO Area Recommended Projects Parks, Open Space & Recreational Resources	7-115
Exhibit 7-6	Insert A - Fox Cities (Appleton) MPO Area Recommended Projects Parks, Open Space & Recreational Resources	7-117
Exhibit 7-6	Insert B - Fox Cities (Appleton) MPO Area Recommended Projects Parks, Open Space & Recreational Resources	7-119
Exhibit 7-6	Insert C - Fox Cities (Appleton) MPO Area Recommended Projects Parks, Open Space & Recreational Resources	7-121
Exhibit 7-6	Insert D - Fox Cities (Appleton) MPO Area Recommended Projects Parks, Open Space & Recreational Resources	7-123
Exhibit 7-6	Insert E - Fox Cities (Appleton) MPO Area Recommended Projects Parks, Open Space & Recreational Resources	7-125
Exhibit 7-6	Insert F - Fox Cities (Appleton) MPO Area Recommended Projects Parks, Open Space & Recreational Resources	7-127
Exhibit 7-6	Insert G - Fox Cities (Appleton) MPO Area Recommended Projects Parks, Open Space & Recreational Resources	7-129
Exhibit 7-7	Fox Cities Area (Appleton) MPO Recommended Projects Cultural Features.....	7-131
Exhibit 7-7	Insert A - Fox Cities (Appleton) MPO Area Recommended Projects Cultural Features.....	7-133
Exhibit 7-7	Insert B - Fox Cities (Appleton) MPO Area Recommended Projects Cultural Features.....	7-135
Exhibit 7-7	Insert C - Fox Cities (Appleton) MPO Area Recommended Projects Cultural Features.....	7-137
Exhibit 7-7	Insert D - Fox Cities (Appleton) MPO Area Recommended Projects Cultural Features.....	7-139
Exhibit 7-7	Insert E - Fox Cities (Appleton) MPO Area Recommended Projects Cultural Features.....	7-141
Exhibit 7-7	Insert F - Fox Cities (Appleton) MPO Area Recommended Projects Cultural Features.....	7-143
Exhibit 7-7	Insert G - Fox Cities (Appleton) MPO Area Recommended Projects Cultural Features.....	7-145

APPENDICES

APPENDIX A – Public Information Meeting Comments & Sign In Sheet

APPENDIX B – Sufficiency Ratings

APPENDIX C – Consultation List

APPENDIX D - Bureau of Remediation and Redevelopment Tracking System Contamination
Results

APPENDIX E – NHI Map

APPENDIX F – Historic Register

APPENDIX G – Ozone Trends

APPENDIX H – Affidavits

APPENDIX I – Summary of Proceedings

APPENDIX J – MPO Resolutions

APPENDIX K – Local Parks and Open Space

EXECUTIVE SUMMARY

The purpose of the update to the Fox Cities Urbanized Area Long Range Transportation/Land Use Plan (LRTP) is to expand on issues not covered adequately by the existing LRTP, adopted October 2005 and amended October 2007. The 2005 plan was adopted at the same time as the transportation bill SAFETEA-LU and prior to the guidance and requirements being finalized. The major update will take place with the release of the 2010 decennial U.S. Census data beginning in about 2012. The LRTP is an evolving document constantly being updated, and it's through this process that the document adapts and becomes stronger. This update is one of many in the attempt to maximize the LRTP potential. The update consists of the following seven essential sections:

- Transportation systems
- Forecast Analysis
- Recommendations
- Environmental Justice
- Environmental Mitigation
- State Long Range Plan Coordination
- Financial Analysis

Transportation systems

The transportation systems section analyzes the existing system and updates the transportation components. Components include: highway, streets, safety, state highway safety planning, Safe Routes to School (SRTS), transit, transportation and transit security. Additional new components include: performance indicators, sustainability/livability, and freight. Although the updates to the LRTP are important, the primary focus of this section is to expand on additional new components

In reference to transportation planning, performance indicators are used to track and analyze transportation system assets. Performance indicators used include Pavement Surface Evaluation and Rating System (PASER), International Roughness Index (IRI) and bridge Sufficiency Rating (SR). Collecting and comparing performance indicator data from one year to the next allows the MPO to gauge how the transportation system as a whole changes over time. This analysis will allow the MPO, State and federal officials to make better informed decisions on the future of the Fox Cities urban area transportation system.

Sustainability and livability refer to creating a transportation network that adequately accommodates all users, while enduring in the human environment. A tool used to achieve sustainability and livability in transportation planning is a design concept called "Complete Streets". "Complete Streets" is a concept used to design roads that safely, conveniently and comfortably accommodate all users including bicyclist, pedestrians, mass transit, people with disabilities, the elderly, motorist, freight providers, and emergency responders.

Freight, at all jurisdictional levels, is becoming a priority as congestion continues to increase. The Metropolitan Planning Organization (MPO) is concerned with congestion and the future needs of the areas stakeholders. The MPO is cooperating on a study with the National Center for Freight and Infrastructure Research and Education (C-FIRE) at the University of Wisconsin

Madison on freight transportation patterns in the Northeast Wisconsin Region. It is the goal of the MPO to better understand freight needs and trends in the region through Travel Demand Modeling (TDM) to minimize future freight problems.

Forecast Analysis

The capability to forecast socio-economic data is a vital part of the transportation planning process. Socio-economic data is used in the TDM to simulate real world origin and destination trips. Trip generation reveals pressure points or congested levels of traffic on the transportation system for the desired out years. This allows the MPO to perform explicit analysis of future travel behavior along the major transportation corridors and to forecast traffic volumes and patterns across the region. As part of the review process for the update to the LRTP, the socio-economic data (household and employment) used in the TDM will be compared to Department of Administration (DOA) and Economic Modeling Specialists, Inc (EMSI) county estimates and projections. This allows the MPO to gauge if there is any significant visual difference between the socioeconomic and the DOA and EMSI data. This analysis is used to determine if the socio-economic data is in line with other similar projections.

Recommendations

The recommendations are developed based on committee member and public input, Transportation Improvement Program (TIP) transportation project list, Transit Development Plan (TDP) recommendations and local comprehensive planning policies. The TIP transportation project list is selected based on criteria developed by the LRTP goals, objectives and policies. The TDP supports and enhances the LRTP through the complete analysis and recommendations of the transit system. Local comprehensive plans are analyzed and compared to the LRTP to identify any inconsistencies.

Environmental Justice

Public participation is a very important part of any planning process. Connecting to the public and making sure that no race or socioeconomic group is being left out of the process is the primary purpose of environmental justice. Environmental justice is a process which seeks to ensure that access to transportation systems and the transportation planning process is available to all, regardless of race or socioeconomic status. Concerted efforts were made to include all individuals within the planning process. Public information meetings were held during all phases of the planning process. Advertisements were published in the local newspaper prior to these meetings. Newsletters and notices were distributed via mail and e-mail to various committees, organizations, and agencies throughout the planning process for distribution to as many individuals as possible.

Environmental Mitigation

Environmental mitigation is a system level review on committed and planned transportation projects in relation to environmental attributes. It should be emphasized that the MPO's role in examining issues related to environmental mitigation is to scan system level issues, not a project level environmental impact document, which requires field work and specific analysis under the National Environmental Policy Act (NEPA). Environmental attribute or set of attributes were GIS mapped showing the Fox Cities MPO Long Range Transportation/Land Use

projects and the proximity to each environmental resource. Buffers of one quarter mile are shown for improve/expand and new projects, while buffers of 250 feet are shown for bridge projects. It is assumed that potential impacts which must be mitigated for bridges are point specific. Environmental features with projects within proximity were analyzed and mitigation measures identified.

State Long Range Plan Coordination

The coordination between the State LRTP and the MPO's LRTP is required by federal legislation, thus the State and MPO work together to assure that planning goals and objectives are in line with each other. The State Long Range Plan Coordination section highlights the goals and objectives that are coordinated between the two jurisdictions.

Financial Analysis

The financial analysis section is intended to show that funding is reasonably available to implement the recommendations of the plan. The MPO uses an inflation factor to forecast revenues and expenditures. It is the responsibility of the MPO to show that their revenues and expenditures are fiscally constraint.

(Page left blank intentionally)

CHAPTER 1 - INTRODUCTION

The update to the Long Range Transportation/Land Use Plan (LRTP) for the Fox Cities Urbanized Area was prepared to meet the requirements of the Safe, Accountable, Flexible, Efficient Transportation Equity Act: A Legacy for Users (SAFETEA-LU) for long-range transportation and land use planning in metropolitan areas.

The purpose of the interim update to the LRTP is to update and expand on issues not covered by the existing LRTP the Fox Cities Urbanized Area, adopted October 2005 and amended October 2007. This update will provide the necessary information in the interim of the major update that will take place when the 2010 decennial U.S. Census is released. The update is in accordance with the requirements of SAFETEA-LU for long-range transportation and land use planning in metropolitan areas. As the Metropolitan Planning Organization (MPO) for the Fox Cities Urbanized Area, the East Central Wisconsin Regional Planning Commission (ECWRPC) is responsible for carrying out the urban transportation planning process.

A major focus of this update is to expand on freight and environmental planning within the MPO transportation planning process.

PUBLIC PARTICIPATION PROCESS

Public participation is a very important part of the transportation planning process and a priority for the Fox Cities MPO. In an effort to solicit public comments and inform the public, the MPO developed a series of newsletters to explain the update process to the LRTP and to provide the public with the opportunity to comment on any changes. The newsletter series consisted of the following six installments:

1. Introduction
2. Goals, Objectives, Policies Evaluation
3. Transportation System Performance Analysis
4. Forecast Review
5. Assessment of Planning Recommendations
6. Long Range Plan Update and Amendments

The MPO also solicited comments through postcards and the MPO website. The website was expanded to include a page devoted to the LRTP update. The page included the newsletter series, the draft plan and a section for public comment. The LRTP was also promoted at the Hispanic Interagency meeting, the Menasha Public Library, the Fox Cities Housing Coalition, the East Central Regional Planning Commission Mini-conference and municipal meetings.

PUBLIC INFORMATION MEETING

On August 4, 2010 the Fox Cities MPO held a public information meeting at the East Central Wisconsin Regional Planning Commission from 4:00 to 6:00 P.M. on the LRTP update. The primary focus of the public information meeting was on the environmental mitigation process. Maps were displayed illustrating the transportation projects and their relationship to

environmental features. Two members of the public attended the meeting to view the LRTP update and the environmental mitigation maps. Comments were accepted at the meeting, through the mail and by email. A comment page was created on the MPO website. Downloadable versions of the LRTP plan and newsletter were available. Comments were received from the Wisconsin Department of Natural Resources, Department of the Interior (Fish and Wildlife Service), Wisconsin Historical Society and the Town of Buchanan. All comments were compiled and displayed in Appendix A. The sign-in sheet for the public meeting is also displayed in Appendix A.

CHAPTER 2 - GOALS, OBJECTIVES AND POLICIES

East Central first developed goals, objectives and policies for transportation/land use planning in the mid 1970s, and updated those policies and objectives in the early 1980s. The passage of the Intermodal Surface Transportation Efficiency Act (ISTEA) in 1991 required all MPOs to update and adopt long-range transportation plans which conformed to ISTEA's metropolitan planning requirements. ISTEA's requirements emphasized multimodal transportation, a strong transportation/land use interrelationship and an expanded public involvement process. This process meshed well with East Central's long-established planning process.

Then in 1998, the Transportation Equity Act for the 21st Century (TEA-21) replaced ISTEA. The overall differences between the two include increased funding levels and a budgetary clause that guarantees promised funding for transportation projects.

SAFETEA-LU, signed into law in August of 2005, and predecessor transportation legislation require that all urbanized areas have a comprehensive, cooperative, and continuing planning process in place to guide effective use of federal funding assistance. SAFETEA-LU planning requirements reemphasize the integral relationship of land use with transportation infrastructure, as well as the need to address all mobility from a multimodal perspective, as previously emphasized under ISTEA and TEA-21. Additional areas of challenge under SAFETEA-LU include:

- Improving safety;
- Improving security;
- Reducing traffic congestion;
- Improving efficiency in freight movement;
- Increasing intermodal connectivity; and
- Protecting the environment.

To carry out the comprehensive planning program, ISTEA, TEA-21 and SAFETEA-LU has reconfirmed the role of a cooperative planning institution, the MPO, to guarantee that all aspects of the urbanized area will be represented in the plan's development and that planning will be conducted on a continuing basis.

An extensive issues identification process involving representatives of governmental agencies, area officials, environmental groups, developers, business groups, civic organizations, minority advocates, and interested citizens took place in 2004. Participants in the issues session, and those unable to attend, were invited to join East Central's on-going Technical Advisory Committee (TAC) in the review and development of goals, objectives and policies.

The goals and objectives pertinent to the long range planning process are as follows:

Transportation

In 2035, the Fox Cities Urbanized Area will have a safe, efficient, and effective transportation network which provides options for the mobility needs of all people, goods, and services, while maximizing available resources, such as land, energy, finances, etc.

To attain this goal, the following issue categories have been identified:

- Integrated planning;
- Maximum system effectiveness for all residents;
- An efficient street and highway system;
- Safety;
- Minimum environmental disruption;
- Compatibility with land use patterns;
- Conservation of energy; and
- Multimodal interaction.

The goals, objectives, and policies related to these issue categories can be viewed within the Adopted Goals, Objectives, and Policies chapter of the planning document (See LRTP - pg 103). The 2005 adopted LRTP can be found on the Fox Cities MPO website at <http://www.eastcentralrpc.org/AppletonMPO/index.html>.

CHAPTER 3 - TRANSPORTATION SYSTEMS

EXISTING CONDITIONS

Study Area

The study area, which includes the cities of Appleton, Kaukauna, Menasha, and Neenah, the villages of Combined Locks, Kimberly, and Little Chute, and the towns of Buchanan, Center, Grand Chute, Greenville, Harrison, Kaukauna, Menasha, Neenah, and Vandenbroek increased from 160,371 persons in 1970 to 228,938 in 2003, or 43 percent in 33 years. The number of households, on the other hand, increased by 100 percent in the same time period, as household sizes decreased and baby boomers reached the household formation stage.

Transportation System

The existing highway network in the Fox Cities Urbanized Area has generally kept pace with growth in population, employment, and the significant increase in auto trips. While the growth in population has been modest, traffic volumes have increased. In this sense the Fox Cities Urbanized Area reflects the national trend, which is based on a number of factors. Vehicle ownership has continued to increase. This was largely a result of an increasing incidence of two career families. In addition to these necessitating two vehicles for work trips, it creates a residual need for teens to be responsible for much of their own trip making, frequently resulting in a third, or fourth vehicle in the household.

Another factor which has contributed to the increase in vehicle use is the dispersion of land uses. Unlike the compact, mixed use neighborhood development characteristic of pre-1960 development, residential development is now more commonly on larger lots in subdivisions which are solely residential in nature, and likely miles from employment centers and shopping. The lower density reduces the efficiency and effectiveness of public transit and produces trip lengths which are not conducive to bicycle and pedestrian modes. Many of these areas also do not have facilities to safely serve bicycle or pedestrian travel modes. The end result is more, longer trips, reflected in the increase in the statistic of Vehicles Miles Traveled (VMT).

Transit

The Valley Transit System, which is owned and operated by the City of Appleton, provides transit services throughout the Fox Cities Urbanized Area. Such services include fixed route bus service, paratransit service (Valley Transit II), Connector and Call-A-Ride service. These services are contracted out to municipalities which contribute financially. As of April 2007, these municipalities included: the Cities of Appleton, Kaukauna, Menasha, and Neenah, the Towns of Buchanan, Grand Chute, and Menasha; the Villages of Kimberly and Little Chute; as well as Calumet, Outagamie, and Winnebago Counties.

Valley Transit is currently facing a very serious challenge due to the 2010 census MPO population projection. MPO populations in excess of 200,000 persons are reclassified as a Transportation Management Area (TMA) instead of an MPO. There are many federal implications to this reclassification including a decrease in funding for Valley Transit. Valley

Transit will be facing a major loss of federal funding sometime around the year 2012, based on the reclassification.

Air

The Outagamie County Regional Airport, designated by airport code ATW, began operations at its current location in the Town of Greenville in 1965, replacing a facility located on Ballard Road in Appleton. The airport property consists of approximately 2.5 square miles of land, which is split by two intersecting runways. The existing airport facilities are located west of Appleton at the end of County Highway CA. The terminal went through an extensive remodeling and expansion in 2002, which resulted in a new seven-gate concourse with jetways. The airport is served by four passenger airlines; Air Wisconsin (United Express), Comair (Delta), Midwest Connect Airlines, and Pinnacle Airlines (Northwest Airlink). It is the fourth largest airport in Wisconsin handling over 250,000 passengers and 10 million pounds of freight and mail annually.¹

HIGHWAY AND STREETS

The existing highway network in the Fox Cities Urbanized Area has generally kept pace with growth in population, employment, and the significant increase in auto trips. While the growth in population has been modest, traffic volumes have increased. In this sense the Fox Cities Urbanized Area reflects the national trend, which is based on a number of factors. Vehicle ownership has continued to increase. This was largely a result of an increasing incidence of two career families. In addition to necessitating two vehicles for work trips, it creates a residual need for teens to be responsible for much of their own trip making, frequently resulting in a third, or fourth vehicle in the household.

Another factor which has contributed to the increase in vehicle use is the dispersion of land uses. Unlike the compact, mixed use neighborhood development characteristic of pre-1960 development, residential development is now more commonly on larger lots in subdivisions which are solely residential in nature, and likely miles from employment centers and shopping. The lower density reduces the efficiency and effectiveness of public transit and produces trip lengths which are not conducive to bicycle and pedestrian modes. Many of these areas also do not have facilities to safely serve bicycle or pedestrian travel modes. The end result is more, longer trips, reflected in the increase in the statistic of VMT.

Preservation

The Fox Cities MPO is not only working to accommodate growing traffic needs through expansion, but also to preserve the current transportation network to ensure a safe and efficient system. Preservation is becoming a greater issue as the entire transportation system grows older and funding becomes tighter. The MPO is working to strengthen and preserve the overall transportation system through sound planning principles.

¹ Outagamie Smart Growth Comprehensive Plan, 2008

SAFETY

The goal of the Fox Cities MPO is to reduce the potential for traffic accidents and provide for safe and secure transportation of goods and people through the region, thus safety is an important aspect of the LRTP.

According to the FHWA, 42,708 Americans were killed in traffic crashes in 2006. In 2006 Wisconsin Department of Transportation (WisDOT) reported that 712 persons were killed and 35,296 injured in crashes throughout the State of Wisconsin. The figures pertaining to persons killed do not include alternative modes fatalities. The transportation planning process can play a key role in reducing crashes through the identification of safety issues and common challenges.

By including all aspects of transportation safety in the planning process, engineering, education, enforcement, and emergency medical response, units of government are able to make safer and more efficient transportation improvement choices. It is also important to examine safety on a comprehensive scale by including all forms of transportation (automobile, transit, bicycle, pedestrian, rail, etc.) and how they interact system-wide. By examining current conditions and trends, future hazards and incidents can be reduced, if not prevented.

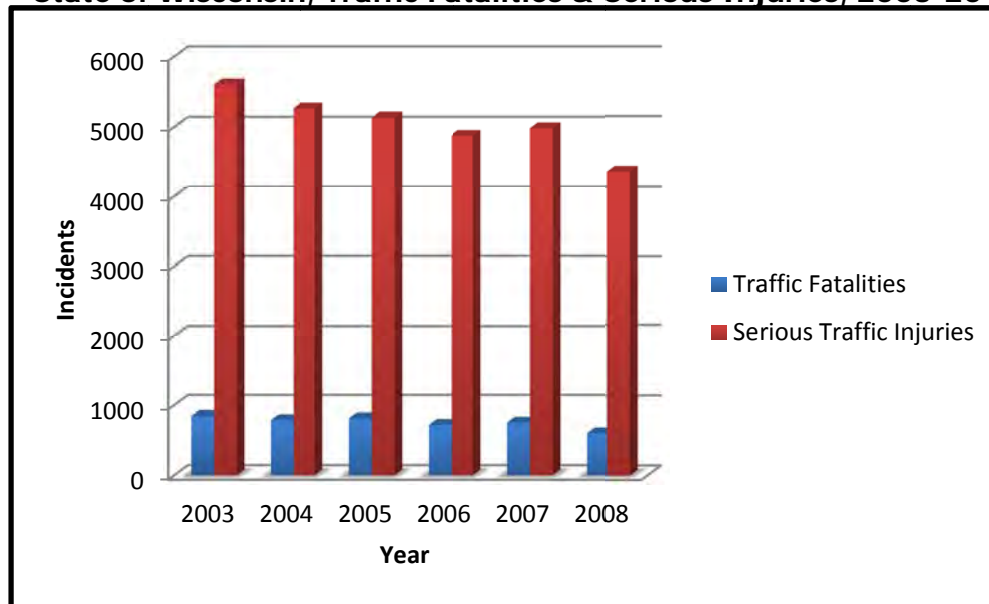
The Fox Cities MPO recognizes the importance of safety within the planning process and has conducted an in-depth analysis of multimodal crashes throughout the Urbanized Area in 2004 to assist in the transportation decision-making process. By examining and understanding the crash data and incorporating safety conscious planning, the MPO can identify safety issues, common challenges and ways to over-come them, which will result in a safer system for all users.

STATE HIGHWAY SAFETY PLANNING

As part of the requirements for the SAFETEA-LU plan amendment, the LRTP plan must incorporate the goals and objectives from the State Strategic Highway Safety Plan. Wisconsin has one of the best highway safety records in the United States, with a motor vehicle fatality rate consistently below the national average. In 2008, the Green Bay/Appleton Area (including the Fox Cities MPO) had a 79.2 Percent seat belt usage, which was the highest percentage in the State. Despite this, many people are killed or injured every year on Wisconsin's roadways. Figure 3-1 displays traffic fatalities and serious injuries for the State of Wisconsin from 2003 to 2008. The moving average for traffic fatalities is 757, while the six year average for serious injuries is 5,033. The WisDOT and its safety partners are challenged with continuing to lower these numbers and improve overall highway safety.²

² 2010 State of Wisconsin Highway Safety Performance Plan.

Figure 3-1
State of Wisconsin, Traffic Fatalities & Serious Injuries, 2003-20



*Source: 2010 State of Wisconsin Highway Safety Performance Plan.

The vision for the *2010 Wisconsin's Highway Safety Plan* is:

"Zero fatalities. Our transportation system is essential to society's continuing prosperity and an inescapable component to everyday life in Wisconsin; as a society we should not accept casualties as a foregone consequence of that system. Wisconsin citizens and state policymakers work toward achieving zero fatalities and incapacitating injuries on our roadways. Our belief is that any death is one too many, and we work toward saving as many lives as possible using the resources available."

The ten items of highest priority in the Department's 2006-08 Strategic Highway Safety Plan are listed in priority order below (HSPP-related goals bolded):

1. **Increase seat belt use/air bag effectiveness;**
2. Improve design/operation of intersections;
3. **Improve data/decision support systems;**
4. **Reduce speed-related crashes;**
5. **Reduce impaired driving;**
6. Minimize consequences of leaving roadway;
7. Design safer work zones;
8. Reduce head-on and cross-median crashes;
9. Keep vehicles on the roadway; and
10. **Increase driver awareness.**

The MPO LRTP adopted goals and objectives are consistent with many of the priorities discussed in the Strategic Highway Safety Plan. The MPO will continue to work with WisDOT, municipalities and local law enforcement to address these issues.

Local law enforcement will continue to use methods such as “Click it or Ticket” campaigns to remind drivers of the importance of safety belt use and driver awareness. Local law enforcement should continue to pursue various funding for increased patrols to apprehend drivers that are impaired.

WisDOT will continue to use campaigns to promote behavior changes and driver awareness in work zones, and eliminate safety problems as they arise (install median-guards, eliminate at-grade crossings, etc).

The Fox Cities MPO collected intersection crash locations in the Fox Cities area from 2001-2004 with data provided by WisDOT. There were a total of 2,700 reported accidents that occurred in the Fox Cities Urbanized Area. Intersection with 20 or more accidents and or an average of 5 crashes a year was used as a threshold to identify high risk intersections. Table 3-1 identifies the high risk intersections.

Table 3-1
Vehicle Intersection Crash Summary, 2001-2004

INTERSECTION ID	INTERSECTING ROADWAYS				# OF CRASHES
1	CB		Oakridge Rd.		20
2	55		Crooks Ave.		24
3	55		KK		23
4	OO	Northland Ave.	441 East		40
5	41		441 East		41
6	41		E	Ballard Rd.	27
7	41		47	Richmond St.	48
8	47	Richmond St.	Capitol Dr.		23
9	441 East		CE	College Ave.	83
10	CE		Eisenhower Dr.		59
11	CE		Railroad St.		34
12	CE		N		26
13	41		55	Delanglade St.	22
14	41		441 East	10	111
15	Breezewood La.		Gillingham Rd.	Bergstrom Rd.	21
16	41		Breezewood La.		40
17	Commercial St.		Cecil St.		20
18	Winneconne Ave.		Commercial St.		26
19	Winneconne Ave.		Green Bay Rd.		60
20	41		JJ/114	Winneconne Ave.	53
21	Green Bay Rd.		Main St.		28
22	41		II	Winchester Rd.	48
23	114	3 rd St.	Racine St.		42
24	Racine St.		First St.		25
25	47	Appleton Rd.	Airport Rd.		24

Source: ECWRPC 2005, WisDOT 2001-2004.

MPO staff will continue to collect and analyze crash information for intersections and roadways throughout the Fox Cities Urbanized Area and present this information to committee members and decision-makers. This information will be used to determine and identify high-risk areas so decision-makers can develop solutions to reduce incidents.

TRANSPORTATION SECURITY

The need for ensuring the operation and integrity of America's surface transportation system is evident following the events of September 11, 2001 and Hurricane Katrina. A resilient and efficient transportation system is critical to ensuring safe, continuous movement of people and goods during a natural or human catastrophe. The full capability of the transportation system must be harnessed and optimized to effectively move people and goods during a natural or human catastrophe.

SAFETEA-LU emphasizes the need to improve transportation security and requires security to be addressed as a stand alone planning factor since its passage in 2005. The Fox Cities MPO recognizes the importance of security within the Urbanized Area and will consult with local municipalities to insure transportation system security.

Calumet, Outagamie and Winnebago County's, currently have functional Hazard Mitigation Plans in place. These plans provide guidelines for operations and planning to reduce susceptibility to future damage to public and private infrastructure within the counties.

Network

The transportation network in Calumet, Outagamie and Winnebago counties offers the foundation for movement of goods and people into, out of, through and within the counties. An efficient transportation system is crucial for emergency service and evacuation. Major corridors within the three county region consist of U.S. Highways 10, 114, 151, 441, 41, and 45 and State Highways 15, 47, 55, 76, 116, 110, 44, 26, and 21. U.S. Highway 41, State Route 55 and 76 provide north/south movement between Milwaukee and Green Bay. East/west movement across the three county region is inhibited by Lake Winnebago, but is intact within each county. U.S. Highway 10 provides an east/west route through Outagamie and Calumet Counties. State Route 114 and 151 provide east/west route in Calumet County and U.S. Highway 45 in Winnebago County.

Coordination

A security incident can affect any number of people at any time and any place. Being prepared to handle any situation at any time requires coordination and planning. The Fox Cities MPO recommends the development of an evacuation plan, an alternate route plan and an Intelligent Transportation System (ITS) Plan at a regional level to ensure preparedness. The Calumet, Outagamie and Winnebago Counties Hazard Mitigation Plans should be consulted and coordinated throughout the process.

TRANSIT SECURITY

Fox Cities Area Transit's buses and transit center are equipped with surveillance systems that digitally record activity.

The Federal Transit Administration encourages all transit systems to develop and implement proactive security plans to protect passengers, employees, revenues and property. They have made a wealth of information available to assist in the development of written security plans.

SYSTEM PERFORMANCE INDICATORS

Streets and Highways

Pavement Surface Evaluation and Rating System

Pavement Surface Evaluation and Rating System (PASER) is a visual survey method used to rate the condition of the roads through the condition of various types of pavement distress on a scale of 1-10. PASER uses 10 separate ratings with 1 being the worst and 10 being a newly constructed pavement. PASER measures the distress of a pavement's surface. This method is based upon sound engineering principles.

Routine Maintenance

Roads with PASER of 8, 9 and 10 require routine maintenance. Routine Maintenance is the day-to-day, regularly-scheduled activities to prevent wear and tear on the roadway surface. This includes street sweeping, ditch maintenance, gravel shoulder grading, and crack sealing. This category also includes roads that are newly constructed or recently seal-coated and require little or no maintenance.

Capital Preventive Maintenance

PASER ratings 5, 6, and 7 are included in this category. Capital preventive maintenance (CPM) is at the heart of asset management. It is the planned set of cost effective treatments to an existing roadway that retards further deterioration and maintains or improves the functional condition of the system without significantly increasing the structural capacity. The purpose of CPM is to protect the pavement structure; slow the rate of deterioration; and/or correct pavement surface deficiencies. Roads in this category still show good structural support but the surface is starting to deteriorate. CPM is intended to address pavement problems before the structural integrity of the pavement has been severely impacted.

Structural Improvements

Roads with a PASER rating of 1, 2, 3, or 4 are in need of some type of structural improvement such as resurfacing or major reconstruction. Rutting is beginning to take place. Alligator cracking is evident.

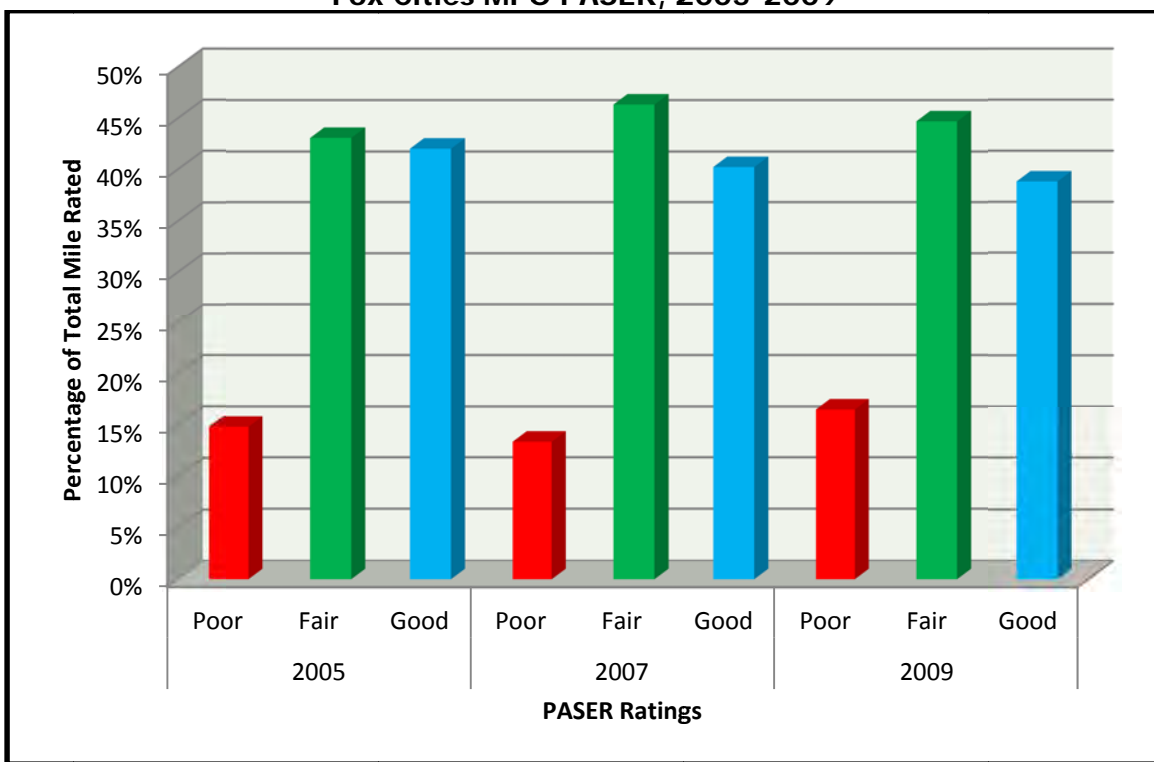
Fox Cities MPO PASER Data

PASER data is collected by local municipalities every two years and submitted to WisDOT, who compiles and inputs the data into the Wisconsin Information System for Local Roads (WISLR) web based software and database. Figure 3-2 is a compilation of the MPO PASER data from 2005 to 2009. Collecting and comparing PASER data from one year to the next allows the MPO

to gauge how the transportation system as whole changes over time. Ratings 1-4 increased 1.68 percent, ratings 5-7 increased 1.60 percent and ratings 8-10 decreased 3.28 percent from 2005 to 2009. The MPO is experiencing a shift from “good” to “fair” roads to “poor” roads. The shift is slight, but should be noted especially in times of financial difficulties.

Exhibit 3-1(a-c) display 2005, 2007 and 2009 PASER data on a map. Ratings 1-4 are identified in the red and represent “poor” roads that require structural improvements. Ratings 5-7 are identified in the green and represent “fair” roads that require capital preventative maintenance. Finally the ratings 8-10 are identified in the blue and represent “good” roads that require routine maintenance. The map allows the MPO to experience the system in its entirety and identify those areas that are lacking.

Figure 3-2
Fox Cities MPO PASER, 2005-2009



Source: 2005, 2007, 2009, WisDOT WISLR data

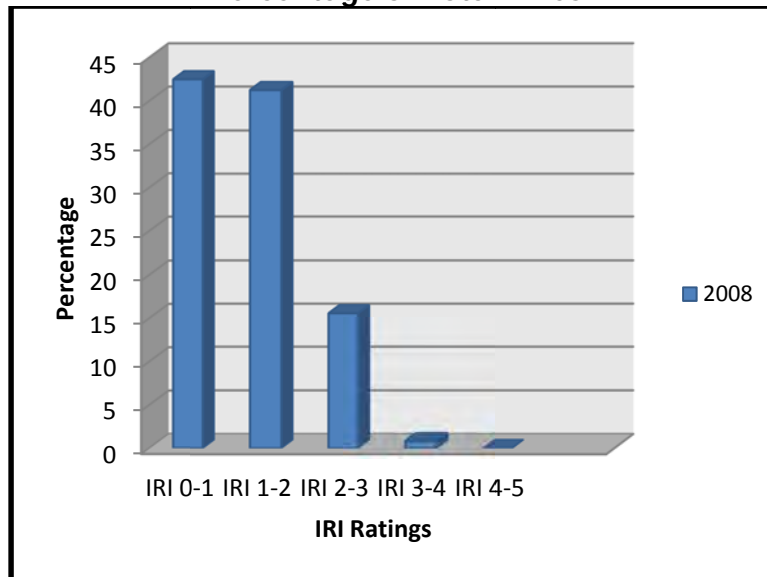
International Roughness Index

International Roughness Index (IRI) is a method for estimating the roughness of a pavement section. Roughness affects not only ride quality, but also vehicle delay costs, fuel consumption and maintenance costs. The IRI statistics is calculated from a single longitudinal profile measured with a road profiler in both inside and outside of the wheelpaths. The average taken from the wheelpaths is reported as the IRI statistic. A value of 0 equals a perfectly flat road; values increasing from 0 represent the deviation of the surface. Increased deviation can affect vehicle dynamics and ride quality. Nationally the IRI has been accepted as the method for rating State and Federal roads.³

³ AASHTO Designation: PP 37-04

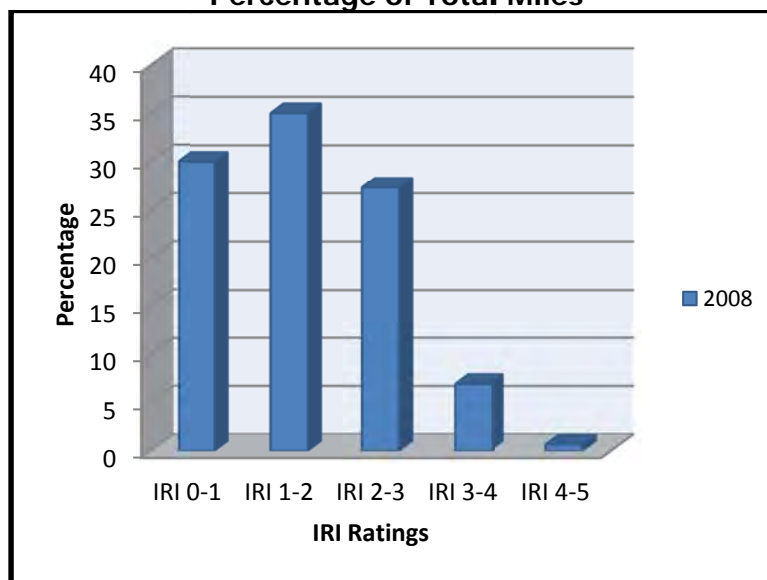
Figure 3-3a – 3-3c displays 2008 IRI ratings for Calumet, Outagamie and Winnebago Counties. The County's IRI ratings allow the MPO to track State and Federal road dynamics. The 2008 IRI data is a starting point that will be compared to future years to determine trends. In 2008 27.9 percent fall within 0-1 inches, 43.6 percent fall within 1-2 inches, 23.7 percent fall within 2-3 inches, 4.1 percent fall within 3-4 inches and finally 0.7 percent fall within 4-5 inches of the total Calumet, Outagamie and Winnebago County's State and Federal roads.

Figure 3-3a
2008 Calumet County IRI Ratings
Percentage of Total Miles



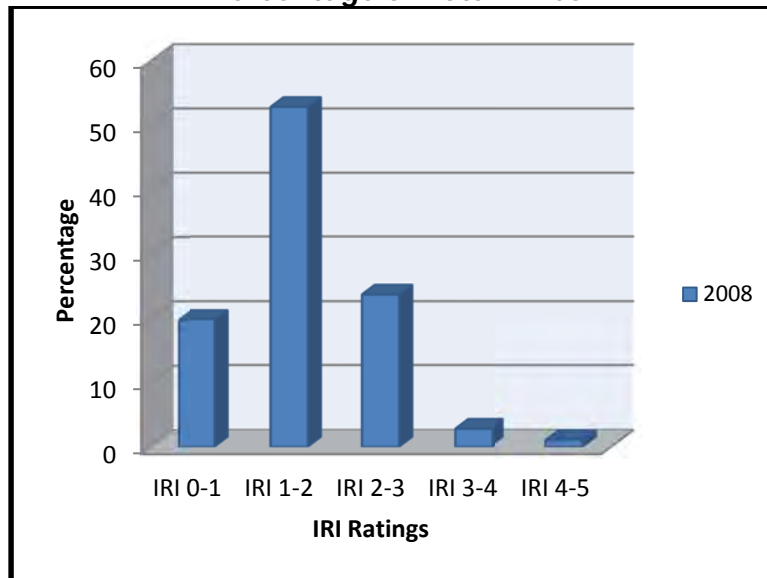
Source: 2008, WisDOT

Figure 3-3b
2008 Outagamie County IRI Ratings
Percentage of Total Miles



Source: 2008, WisDOT

Figure 3-3c
2008 Winnebago County IRI Ratings
Percentage of Total Miles



Source: 2008, WisDOT

Bridge Inspection and Ratings

Wisconsin's bridges are inspected every two years and sometimes more frequently depending on any known deficiencies. Bridge inspections can range from routine to in-depth contingent on the bridge's characteristics and needs. Bridge inspectors are trained to follow FHWA standards and guidelines. Smaller bridges can be inspected on foot, while larger bridges require a "reach all" vehicle with a jointed arm and bucket to provide a detail analysis. Inspectors survey the following bridge facets:

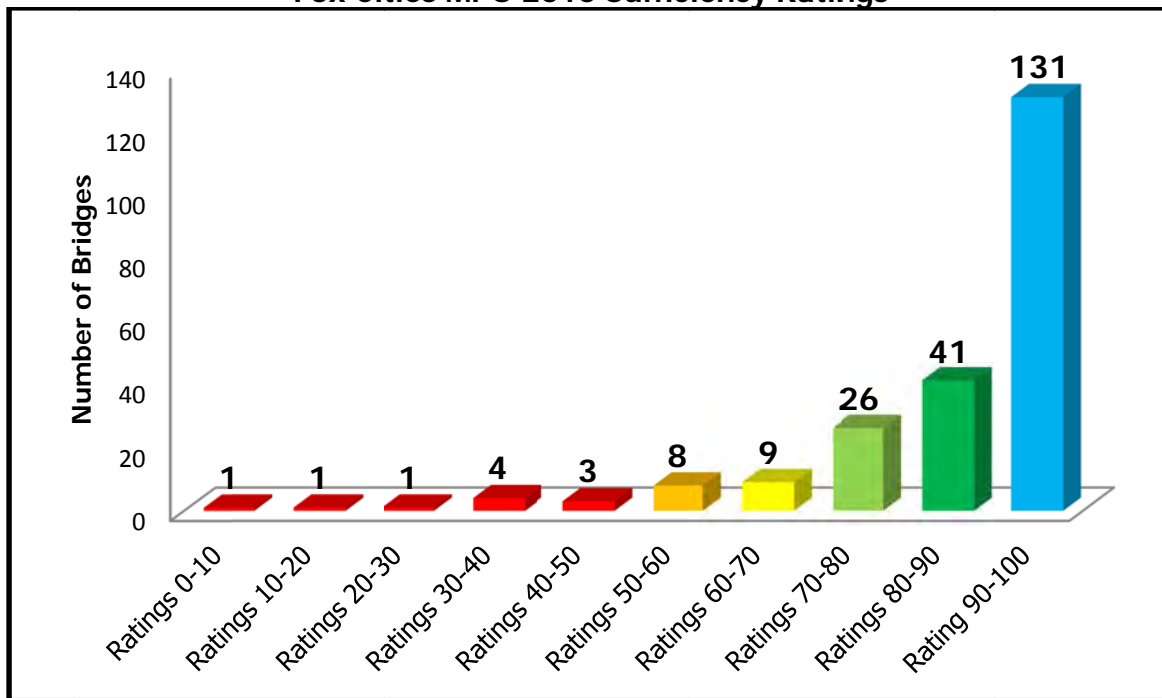
- The superstructure or beams that support the deck looking for cracks, rust, or any problems with bolts or rivets;
- The substructure units (which support the superstructure);
- Bridge approaches and the deck or surface of the bridge; and
- On bridges over large bodies of water, inspections require divers to check supporting piers.⁴

The information collected from the bridge inspection is used to assign the bridges with a Sufficiency Rating (SR). SR take into account 75 factors reviewed during the inspection. The SR ranges from 0 to 100 with 0 representing an in-sufficient or deficient bridge and 100 representing a sufficient bridge. Municipalities are eligible for rehabilitation funding with bridges with a SR of 80 or less and replacement funding with SR of 50 or less.

In the Fox Cities MPO area there are a total of 225 bridges with SR for 2010. There are 172 bridges (76.44 percent) that have SR 80 and above. There are 43 bridges (19.11 percent) qualify for rehabilitation funds and 10 (4.44 percent) qualify for replacement funds. Figure 3-4 displays the Fox Cities MPO bridge SR distribution. Appendix B lists the 225 bridges, their location and SR.

⁴ <http://www.dot.wisconsin.gov/projects/bridges/> September 20, 2010

Figure 3-4
Fox Cities MPO 2010 Sufficiency Ratings



Source: 2010, WisDOT data

SUSTAINABILITY/LIVABILITY

Sustainable and livable are different concepts, but can coexist together. The concept of sustainability implies the capacity to endure while livability refers to the suitability of the human environment. Together they refer to a suitable human environment that can endure. In the transportation world that means creating a transportation network that adequately accommodates all users while enduring in the human environment. “Complete Streets” is an interdisciplinary approach to incorporate the needs of all users into the design of road construction projects.

Complete Streets

A “Complete Streets” concept is an approach to design roads that accommodate all users including bicyclist, pedestrians, mass transit, people with disabilities, the elderly, motorist, freight providers, and emergency responders. It also looks at existing and future land use and users that use the surrounding land. This concept attempts to create a safe, accessible and connected transportation network for all modes and users. Reference to “Complete Streets” concepts is included in Federal and State law.

Federal law (Title 23 U.S.C. 217) refers to bicycle transportation and pedestrian walkways. It states that walkways must be provided on bridges, considered in planning, cannot sever a route for bicyclists, and must consider safety of non-motorized traffic on new and reconstruction projects. Exceptions to bicycle transportation and pedestrian walkways requirements include the following:

1. Bicyclist and pedestrians are prohibited by law from using the roadway;
2. The cost of establishing bikeways or walkways would be excessively disproportionate to the need or probable use; and
3. Where sparsity of population or other factors indicate an absence of need.

State law states that the state department of transportation shall ensure that bike and pedestrian ways are established in all new highway construction and reconstruction projects funded in whole or in part from state funds or federal funds appropriated under s. 20.395 or 20.866. Exceptions to these rules are the following:

1. Bicyclist or pedestrians are prohibited by law from using the highway that is the subject of the project;
2. The cost of establishing bikeways or walkways would be excessively disproportionate to the need or probable use of the bikeways or pedestrian ways. For purposes of this subdivision, cost is excessively disproportionate if it exceeds 20 percent of the total project cost;
3. Establishing bike or pedestrian ways would have excessive negative impacts in a constrained environment;
4. There is an absence of need for the bikeways or pedestrian ways, as indicated by sparsity of population, traffic volume, or other factors; and
5. The community where bike and pedestrian ways are to be located refuses to accept an agreement to maintain them.

The Fox Cities MPO supports “Complete Streets” through their goals, objectives and policies. The MPO also use the components of the “Complete Streets” approach by including safety, multimodalism, and capacity as a criterion when selecting transportation projects for federal funding as part of the Transportation Improvement Program (TIP). The City of Appleton, City of Menasha, Town of Menasha, and the City of Neenah are planning to connect these communities with bike/ped accommodations along the WIS 47 (Appleton Road) corridor. Currently, there are sections of this corridor that could benefit from a road diet, or retrofit sections with multi-use trails, and sidewalks, etc.

SAFE ROUTES TO SCHOOL

The Safe Routes to School (SRTS) Program is a new initiative that was included in 2005 in the SAFETEA-LU transportation bill. The program encourages and enables communities and school districts to create safe routes for students of all ages and abilities, K-8 to use to walk or bike to school. The SRTS program focuses on the five E’s (Engineering, Encouragement, Education, Enforcement, and Evaluation) when addressing these issues and making future recommendations. This program not only encourages students to walk or bike to school, but also addresses childhood obesity and environmental impacts of students walking/biking to school.

The prevalence of obesity is becoming a serious problem for children in today’s society. Obesity trends in adolescents have at least double since 1971 compared to 2008 figures.⁵ In 1969, approximately 50 percent of children walked or bicycled to school, with approximately 87

⁵ Centers for Disease Control and Prevention, http://www.cdc.gov/nchs/data/hestat/obesity_child_07_08/obesity_child_07_08.htm

percent of children living within one mile of school walking or bicycling. Today, fewer than 15 percent of school children walk or bicycle to school.⁶ One way to reduce the number of overweight children is to encourage them to exercise and be active such as biking or walking to school. SRTS is a program that encourages communities and school districts to work together to develop safe routes to school to provide children with the necessary environment to live a healthy and safe lifestyle. Communities and school districts are encouraged through SRTS program to work together to prevent today's generation from being the first in over 200 years to live less healthy and shorter lifespans than their parents.⁷

Traffic congestion and safety is a concern for every community in today's auto dependent society. As much as 20 to 30 percent of morning traffic can be generated by parents driving their children to school.⁸ SRTS projects focus on infrastructure improvements, traffic education for students, and driver enforcement that provide positive impacts on the safety of children many of whom already walk or bicycle to school in unsafe conditions.⁹ By encouraging students to walk/bike to school, the program is also reducing the number of students that are dropped off or picked up by parents, therefore reducing the number of vehicles on road and increasing the safety around the school.

Grant money through WisDOT is available for communities to develop a SRTS Plan. Once a plan is developed, the community can apply for infrastructure or non-infrastructure funds through the SRTS program. These funds can be used for developing infrastructure or for education for parents, children, and the general public, encouragement activities or increased law enforcement. This program is 100 percent funded. The state of Wisconsin has received approximately \$10 million dollars for 2005-2009.¹⁰

Both public and private schools residing within the Fox Cities MPO are eligible to participate in the Regional Safe Routes to School Program. The Regional Safe Routes to School program was developed in 2009 through funds from the Wisconsin department of Transportation. The mission of the regional SRTS program is to empower the local SRTS committees with the resources and knowledge to implement their recommendations and increase the walkability and bikeability of local communities. Staff is developing a regional SRTS plan, local SRTS action plans, has developed a Regional SRTS Website, a Regional SRTS Electronic Newsletter, and provides communities and schools resources and incentives for various programs including International Walk to School Day and Bike to School Day.

The following schools are participating in the Regional SRTS Program:

Appleton Area School District

- Badger Elementary School (Town of Grand Chute)
- Columbus Elementary School (City of Appleton)
- Edison Elementary School (City of Appleton)
- Franklin Elementary School (City of Appleton)

⁶ <http://www.saferoutespartnership.org/local/4149>

⁷ S. Jay Olshansky, Ph. D., Douglas J. Passoro, M.D., Ronald C. Hershow, M.D., Jennifer Layden, M.P.H., Bruce A. Carnes, Ph. D., Jacob Brody, M.D., Leonard Hayflick, Ph. D., Robert N. Butler, M.D., David B. Allison, Ph. D., and David S. Ludwig, M.D., Ph. D., "A Potential Decline in Life Expectancy in the United States in the 21st Century," New England Journal of medicine: Volume 352: 1138-1145, March 17, 2005

⁸ <http://www.saferoutespartnership.org/local/4149>

⁹ <http://www.saferoutespartnership.org/mediacenter/quickfacts>

¹⁰ <http://www.saferoutespartnership.org/state/366582/wisconsin>

- Houdini Elementary School (Town of Grand Chute)
- Lincoln Elementary School (City of Appleton)
- McKinley Elementary School (City of Appleton)
- Richmond Elementary School (City of Appleton)
- Catholic Central Elementary School (City of Appleton)

Hortonville School District

- Greenville Elementary School
- Greenville Middle School
- Immanuel Lutheran School
- Hortonville Elementary School
- Hortonville Middle School
- St. Mary's Catholic School

Little Chute School District

- Little Chute Elementary School
- Little Chute Middle School

Kimberly Area School District

- Janssen Elementary School
- Sunrise Elementary School
- Westside Elementary School
- Woodland Elementary and Intermediate School
- Maplevue Intermediate School
- J.R. Gerritts Middle School

Menasha Area School District

- Butte des Morts Elementary School
- Clovis Grove Elementary School
- Gegan Elementary School
- Jefferson Elementary School
- Nicolet Elementary School

City of Appleton

The City of Appleton has been working with a SRTS task force for three schools within the Appleton School District: Franklin Elementary School, Lincoln Elementary School, and Richmond Elementary School. The City of Appleton and the Appleton Area School District have 15 ongoing, SRTS-related programs/policies. A few of these include Education for Healthy Kids Summer Institute, Walk to Win Campaign Sponsor, the Crossing Guard Program, School Travel and Parking Plans, and Safe Walking Route Maps. In 2007, the City of Appleton was awarded a SRTS Planning Grant through the WisDOT SRTS Program. The SRTS task force has addressed the strengths and weaknesses at each school and they will evaluate and make recommendations in their SRTS Plan. In 2008, the City of Appleton received Wisconsin Department of Transportation funds to fix a few sidewalks at and around the schools, provide additional school signage through feedback signs, funds were also used to support educational and encouragement activities.

Hortonville Area School District

The Hortonville SRTS Task Force was formed in 2009 due to safety concerns with students walking or biking to school. The task force developed local SRTS action plans for each school and developing recommendations for areas of concern. *I am not sure if you want me to

include specific issues with each school district or not. If you do, I can certainly include those. I am just not sure if that is necessary.

Village of Little Chute

The Village of Little Chute, Little Chute School District, and St. John School in Little Chute have a SRTS Task force. The Fox Valley Metro Police Department provides educational and safety programs to the schools. The Little Chute School District also participates in the Walk to School Day each year. One unique aspect of the Little Chute School District and St. John School is that busing services are not provided for students, so students must either walk, bike, or be dropped off or picked up by their parents. Currently there is approximately 47 percent of the students walk or bike to school, even though 95 percent of them live within 2 miles of the school. The Village of Little Chute has addressed walking and bicycling facilities in the transportation element of their Smart Growth Plan and their bicycle and pedestrian plan. The Village of Little Chute, Little Chute School District and St. John School have received a SRTS Planning Grant through the WisDOT SRTS Program.

Kimberly Area School District

The Kimberly Area School District has a SRTS task force in place. They have worked with the Fox Valley Metro Police Department on offering bike helmets at a bicycle rodeo, and bicycling safety classes. The task force has also administered a parent survey to find out the concerns of the parents and they will be evaluating the concerns in their SRTS plan along with making recommendations for those concerns. The Kimberly Area School District has received a SRTS Planning Grant through the WisDOT SRTS Program.

Town of Grand Chute

In 2008, the Town of Grand Chute worked with Badger and Houdini Elementary Schools in developing a SRTS plan from funds there were by the WisDOT. The task force noted major concerns at Badger Elementary School as there are no sidewalks at or around the school although students walk and bike to school regularly. In 2010, the Town of Grand Chute was awarded funds to building sidewalks along Bluemound Drive and Spencer Street. The Town will also be working with the Badger Healthy Kids Committee on educational and encouragement program to increase the number students who walk and bike to school. Houdini Healthy Kids Committee is also doing educational and encouragement activities with their students.

Menasha Area School District

The Menasha SRTS Program is in the developmental stages. Butte des Morts Elementary School has been working on developing their local SRTS action plan by conducting parent surveys, student surveys, and bike and walk audits. The elementary schools have also participated in walk to school day and bike to school day.

TRANSIT

Service Area

The Valley Transit System, which is owned and operated by the City of Appleton, provides transit services throughout the Fox Cities Urbanized Area. Such services include fixed route bus service, paratransit service (Valley Transit II), Connector and Call-A-Ride service. These services are contracted out to municipalities which contribute financially. As of April 2007, these municipalities included: the Cities of Appleton, Kaukauna, Menasha, and Neenah, the Towns of Buchanan, Grand Chute, and Menasha; the Villages of Kimberly and Little Chute; as well as Calumet, Outagamie, and Winnebago Counties. An overview of the service area is displayed in Exhibit 3-2.

Service Characteristics

Fixed Routes

Individual route maps are included in Exhibits 3-3, Insets a – u.

Ridership

After steady declines in ridership through 2003, ridership has been on the rise. In 2006, Valley Transit witnessed its highest revenue passenger total since 2001 with 628,251. As noted in Table 3-2, there were over 937,000 unlinked passengers in 2006. Unlinked passengers represent the total number of boardings, including all transfers on the system, while revenue passengers represent the total number of boardings which generate revenue. Revenue miles represent the number of miles the bus is in service carrying passengers, while generating revenue.

Expenses

Although fixed route expenses have fluctuated since 2003, the system reached its highest expense total in 2006 at \$4,180,667. Overall, expenses have increased at a modest rate, mainly the result of inflationary and general cost increases. Fixed route expenses by year are also shown in Table 3-2.

Revenues

Passenger revenues for fixed route service have been on the rise since 2002 and also reached its highest total in 2006 at over \$691,000. Additional revenues, such as advertising and contracts, have been on the rise since 2003. Such revenues brought in nearly \$98,000 in 2006.

Funding

Valley Transit receives funding from four primary sources: local, county, state and federal. Funding support from state and federal sources has contributed to improvements in transit service. While funding grew steadily during the 1970's and 1980's, some fluctuations occurred during the 1990's and over the first half of the current decade. The impact of these fluctuations has affected the local cost of service, and to some degree service levels. Table 3-2 shows

funding trends from these sources since 2001 in dollar amounts, while Table 3-3 breaks down funding and revenues as a percentage.

TABLE 3-2
FIXED ROUTE PASSENGERS, EXPENSES, REVENUES
2001 - 2006

	2006	2005	2004	2003	2002	2001
Revenue Passengers	628,251	620,072	597,244	582,606	621,837	637,553
Revenue Miles	843,759	858,812	859,016	871,748	885,300	896,830
Unlinked Passengers	937,297	954,725	937,410	909,197	970,417	965,664
Fixed Route Expenses	\$4,180,667	\$4,053,105	\$4,135,494	\$3,735,265	\$3,641,405	\$3,555,995
Fixed Route Passenger Revenue	\$691,307	\$611,950	\$535,621	\$518,886	\$435,921	\$457,120
Other Revenues	\$97,447	\$88,227	\$75,792	\$50,022	\$62,923	\$61,675
Revenues	\$788,754	\$700,177	\$611,413	\$568,908	\$498,844	\$518,795
Deficit	\$3,391,913	\$3,352,928	\$3,524,081	\$3,166,357	\$3,142,561	\$3,037,200
Federal Share	\$1,434,139	\$1,182,751	\$1,241,357	\$1,201,541	\$1,108,335	\$1,381,987
State Share	\$1,070,861	\$1,196,251	\$1,286,123	\$1,141,579	\$1,165,007	\$805,220
Local Share**	\$659,712	\$764,924	\$785,539	\$626,783	\$651,785	\$646,817
County Share	\$227,202	\$209,002	\$211,062	\$209,398	\$204,489	\$203,176

** Without depreciation and interest included

2001 and 2002 Fed Share incl. WETAP Grant funds

Source: Valley Transit, 2007

TABLE 3-3
FUNDING AND REVENUE SOURCES (%)

Year	Revenues	Federal Share	State Share	Local Share	County Share
2001	14.6%	38.9%	22.6%	18.2%	5.7%
2002	13.8%	30.5%	32.1%	18.0%	5.6%
2003	15.2%	32.1%	30.4%	16.7%	5.6%
2004	14.8%	30.0%	31.1%	19.0%	5.1%
2005	17.3%	29.2%	29.5%	18.9%	5.1%
2006	18.9%	34.3%	25.6%	15.8%	5.4%

Source: Valley Transit, 2007

The Connector

In October of 2007 Valley Transit, in partnership with United Way Fox Cities, launched The Connector. The Connector extends regular bus routes beyond standard route boundaries to help local residents more easily reach their jobs or other places that may fall outside of regular Valley Transit service areas. The Connector also operates beyond normal Valley Transit hours, which provides access to public transportation for those who work second or third shift. The Connector is available to all area residents.

The Connector is a unique solution developed by Valley Transit and the United Way Fox Cities Basic Needs & Self-Sufficiency Impact Area, which discovered the need for expanded hours and coverage area when it came to public transportation in the Fox Cities during its most recent LIFE Study conducted in 2006.

The Connector offers transportation 20 hours a day, six days a week. (The Connector does not operate between midnight and 4 a.m., on Sundays or on holidays.) The Connector Zone is roughly bordered by County JJ to the north, State 76 to the West, County G to the south and Harwood Road to the east. An overview of The Connector service area is included in Exhibit 3-2.

The United Way and Valley Transit have been working with four local non-profit organizations – ADVOCAP, Emergency Shelter of the Fox Valley, Goodwill Industries and Valley Packaging Industries – to track and measure the impact The Connector has in helping individuals improve their employment situation.

To access The Connector, residents can call United Way 2-1-1, who will transfer them to a dispatcher to schedule a ride. Or residents can call Valley Transit directly at (920) 832-5800. All rides need to be scheduled at least two hours in advance and can be arranged up to 14 days in advance. If riders need to cancel, a call is required at least one hour prior to the scheduled ride. Transportation is provided by Kobussen Buses, Ltd., under contract with Valley Transit.

How it Works

There are three main ways The Connector will provide service to local residents. All fares must be paid with cash in the exact amount. Drivers cannot make change.

- Traveling TO The Connector Zone: Valley Transit bus service will take passengers to a transfer point closest to their final destination and The Connector will then take passengers the rest of the way. For each one-way trip, passengers will pay \$1.50 (or their normal fare) on the bus and \$1.50 on The Connector.
- Traveling FROM The Connector Zone: Transportation will be provided by The Connector to the nearest Valley Transit bus transfer point. Valley Transit bus service will then take passengers to their final destination. For each one-way trip, passengers will pay \$1.50 on The Connector and \$1.50 (or their normal fare) on the bus.
- Traveling WITHIN The Connector Zone: The Connector will transport passengers from their specified pick-up point to their final destination. For each one-way trip, passengers will pay \$3.

Paratransit Service

Ridership

In addition to fixed-route service, Valley Transit also provides paratransit service. Wheelchair-accessible Valley Transit II is offered to the non-ambulatory disabled. Paratransit service is eligible for the same federal and state aids as fixed-route service. Paratransit ridership has fluctuated since 2001. Ridership figures since 2001 are listed in Table 3-4.

Expenses

Paratransit expenses have been on the rise since 2002, in which the system reached its highest expense total in 2006 at \$2,055,943. This figure is without depreciation and interest factored in. Overall, expenses have increased at a modest rate, mainly the result of inflationary and general cost increases, as well as a slight increase in ridership. Paratransit expenses by year are also shown in Table 3-4.

Revenues

Fortunately, revenues have consistently increased since 2001, although there was a slight decrease in revenue between 2004 and 2005. However revenues from 2005 to 2006 went up by more than 23 percent.

Funding

A breakdown of paratransit funding streams is also included in Table 3-4.

TABLE 3-4
PARATRANSIT PASSENGERS, EXPENSES, REVENUES
2001 - 2006

	2006	2005	2004	2003	2002	2001
ADA Passengers	59,451	60,206	58,702	59,185	63,422	71,495
Ancillary Paratransit Passengers	136,538	134,357	130,027	107,652	131,662	122,747
Total Paratransit	195,989	194,563	188,729	166,837	195,084	194,242
ADA Related Expenses	\$1,079,563	\$ 968,487	\$ 917,139	\$ 859,198	\$ 778,068	\$ 830,126
Other Paratransit Expenses	\$ 976,380	\$ 902,734	\$ 861,297	\$ 828,909	\$ 853,567	\$ 874,495
Expenses*	\$2,055,943	\$1,871,221	\$1,778,436	\$1,688,107	\$1,631,635	\$1,704,621
ADA Passenger Revenue	\$ 225,323	\$ 175,392	\$ 173,880	\$ 174,921	\$ 170,359	\$ 169,721
Other Paratransit Passenger Revenue	\$ 119,246	\$ 104,467	\$ 110,165	\$ 99,650	\$ 67,578	\$ 66,827
Revenues	\$ 344,569	\$ 279,859	\$ 284,045	\$ 274,571	\$ 237,937	\$ 236,548
Deficit	\$1,711,374	\$1,591,362	\$1,494,391	\$1,413,536	\$1,393,698	\$1,468,073
Federal Share	\$ 703,188	\$ 545,171	\$ 504,076	\$ 525,114	\$ 468,730	\$ 622,013
State Share	\$ 530,378	\$ 556,043	\$ 574,435	\$ 530,065	\$ 543,334	\$ 410,814
Local Share**	\$ 49,651	\$ 57,448	\$ 51,618	\$ 36,729	\$ 24,951	\$ 37,908
County Share	\$ 428,157	\$ 432,701	\$ 364,262	\$ 321,627	\$ 356,683	\$ 397,339

* Without depreciation

** Without depreciation and interest included

2001 and 2002 Federal Share includes WETAP Grant funds

Source: Valley Transit, 2007

Fares

Curb to curb paratransit service Mondays through Saturdays is \$3.00 per one-way trip, while premium service and will-calls for the same days are \$5.00 per one-way trip. Sunday service is \$11.00 per one-way trip.

Call-A-Ride

Call-A-Ride service, which is operated through a contract with Fox Valley Cab, is open the general public with hours of operation running from 7 a.m to 7 p.m. Monday through Saturday. A two hour advanced reservation is required. The fare for this service is \$2.00 or \$1.00 with a valid Valley Transit transfer ticket. In 2006, the Town of Harrison was incorporated into the service area.

**TABLE 3-5
CALL-A-RIDE PASSENGERS, EXPENSES, REVENUES (2001 – 2006)**

	2006	2005	2004	2003	2002	2001*
Revenue Passengers	2,115	2,417	2,517	1,419	1,696	1,089
Expenses	\$19,988	\$20,498	\$20,922	\$12,119	\$13,632	\$8,085
Revenues	\$3,399	\$3,742	\$3,786	\$2,050	\$2,387	\$1,537
Deficit	\$16,589	\$16,756	\$17,136	\$10,069	\$11,245	\$6,548
Federal Share	\$6,836	\$5,972	\$5,930	\$3,770	\$3,916	\$2,950
State Share	\$5,156	\$6,091	\$6,758	\$3,805	\$4,539	\$1,948
Local Share	\$4,596	\$4,693	\$4,448	\$2,494	\$2,789	\$1,649

* 2001 July - December only - Source: Valley Transit, 2007

School Tripper

In addition to these routes, Valley Transit operates tripper service during the school year. While designed to serve various area schools and operate on school days only, the routes generally follow the alignment of the regular routes and can be used by anyone. Route 6031 provides service from Badger and Jefferson Elementary Schools to the Boys and Girls Club. Route 7071 and 7031 serve Appleton North High School, Fox Valley Lutheran, and Thrivent Financial. Route 8471 serves Madison Middle School in the morning and Route 8431 serves Madison Middle School in the afternoon. Route 8631 provides service between St. Joe's Middle School and transit center in the afternoon. The majority of the remaining schools are located along or near fixed routes.

Total Ridership

Ridership totals since 2001, for both fixed route service and paratransit service, are listed below in Table 3-6. Total revenue passengers has been on the rise since fare increases were imposed for both services in 2003. Unlinked passenger trips fell to 1,135,401 in 2006 after increasing since 2003.

**TABLE 3-6
SYSTEMWIDE PASSENGERS, EXPENSES, AND REVENUES (2001 – 2006)**

	2006	2005	2004	2003	2002	2001
Revenue Passengers	826,355	817,052	788,490	750,862	818,617	832,884
Unlinked Passengers	1,135,401	1,151,705	1,128,656	1,077,453	1,167,197	1,160,995
Total Expenses	\$6,256,598	\$5,944,824	\$5,934,851	\$5,435,491	\$5,286,672	\$5,268,701
Total Revenues	\$1,136,722	\$983,778	\$899,244	\$845,529	\$739,168	\$756,880
Deficit	\$5,119,876	\$4,961,046	\$5,035,607	\$4,589,962	\$4,547,504	\$4,511,821
Federal Share	\$2,144,164	\$1,733,894	\$1,751,363	\$1,730,426	\$1,580,981	\$2,006,950
State Share	\$1,606,395	\$1,758,384	\$1,867,315	\$1,675,450	\$1,712,881	\$1,217,983
Local Share**	\$713,959	\$827,064	\$841,605	\$666,006	\$679,526	\$686,374
County Share	\$655,359	\$641,703	\$575,324	\$531,025	\$561,172	\$600,515

** Without depreciation and interest included

2001 and 2002 Federal Share included WETAP Grant funds

Source: Valley Transit, 2007

Funding Outlook

Future year cost projections include both fixed-route service and paratransit service.

Valley Transit fixed route and paratransit expenses are anticipated to increase from roughly \$6,784,000 in 2007 to approximately \$7,024,000 in 2008, an increase of roughly 3.5 percent. This modest increase is a relief from the high rates of increase in the 1980's which were largely due to the addition of paratransit services. These service expenses are projected to increase as indicated in Table 3-7. Between 2008 and 2012, the following annual assumptions are made:

Assumptions (2008 - 2012)

Annual expense growth	3.64%
Annual revenue growth	1.60%
Annual federal share of expenses	28.00%
Annual state share of expenses	30.00%

These assumptions are subject to change during the projection period.

**TABLE 3-7
FUNDING OUTLOOK 2008-2012**

Year	Operating Expenses	Revenues	Deficit	Federal Share	State Share	Municipal Local Share	Other Local Share/ Contracts
2008	\$7,024,000	\$1,117,000	\$5,907,000	\$1,966,000	\$2,107,000	\$1,014,000	\$819,000
2009	\$7,281,000	\$1,135,000	\$6,146,000	\$2,038,000	\$2,185,000	\$1,055,000	\$868,000
2010	\$7,548,000	\$1,153,000	\$6,395,000	\$2,114,000	\$2,265,000	\$1,103,000	\$914,000
2011	\$7,819,000	\$1,170,000	\$6,649,000	\$2,189,000	\$2,346,000	\$1,155,000	\$959,000
2012	\$8,101,000	\$1,190,000	\$6,911,000	\$2,269,000	\$2,431,000	\$1,207,000	\$1,006,000

Source: Valley Transit, 2007

FREIGHT

Center for Freight and Infrastructure Research and Education

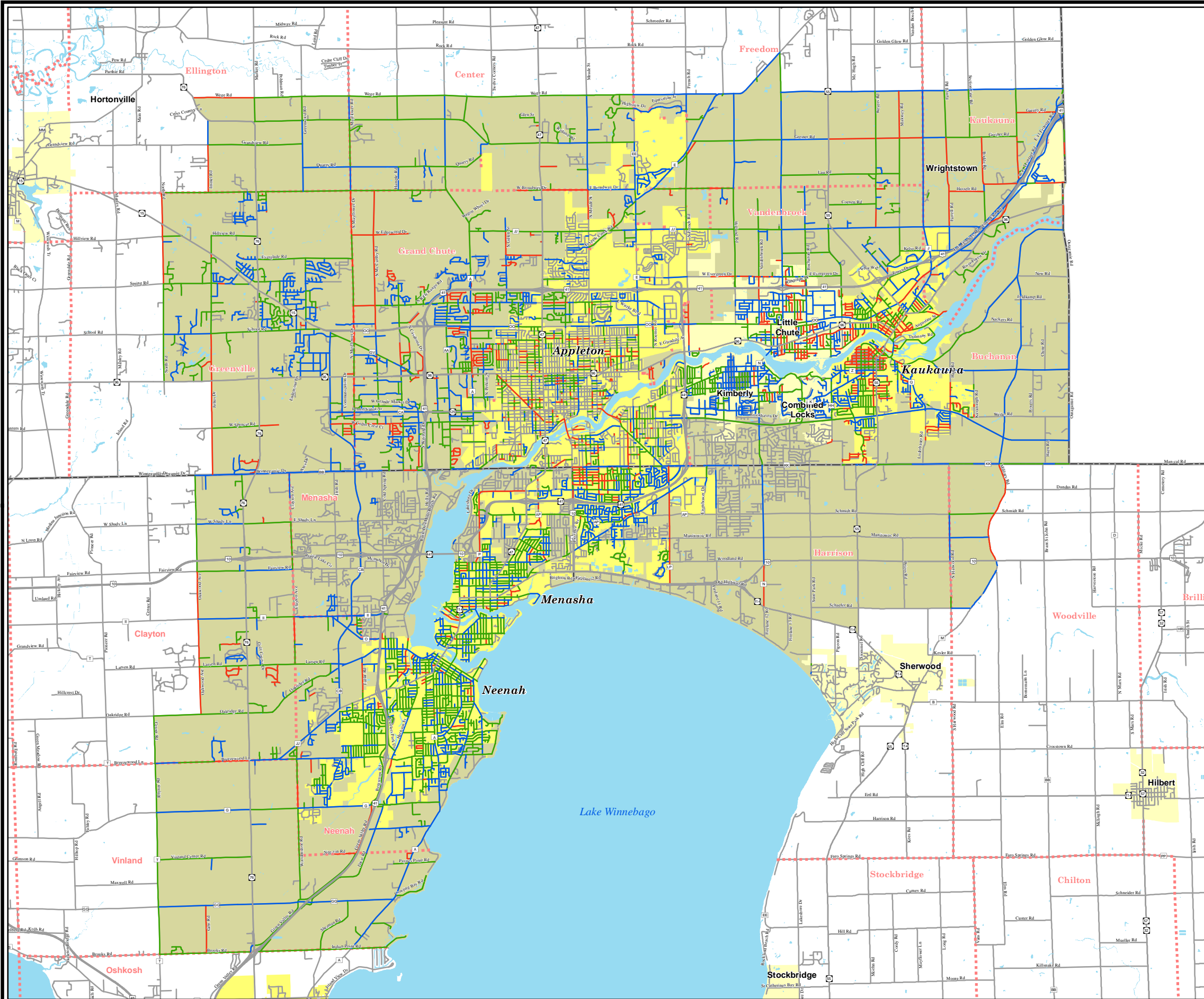
The Fox Cities MPO and the Transportation and Urban Systems Analysis Laboratory (TUSALAB) are cooperating to study freight transportation patterns in the Northeast Wisconsin Region to determine the current and future needs of the area stakeholders. This research project is jointly sponsored by WisDOT and the National Center for Freight and Infrastructure Research and Education (C-FIRE) at the University of Wisconsin Madison. The purpose of the study is to predict the freight needs and patterns for the area stakeholders. This will be accomplished by gaining an in-depth understanding of how freight stakeholders make decisions in their different roles regarding goods movement and how they interact with each other. The goal is to develop freight forecasting methods of enhanced behavioral realism and policy sensitivity to better support freight infrastructure investment and policy making in the future. The study data will be collected through surveys developed and administered by C-FIRE.

Fox River Lock System

The Lower Fox is a 39 mile long river controlled by 17 wooden hand operated locks and 4 dams. At one time, the Lower and Upper Fox River was a thriving transportation route, moving passengers and freight from the Port of Green Bay to Lake Winnebago to Portage. However, with the development of the railroads the Fox River commercial transport business ceased to be relevant. In 1983 the U.S. Army Corps of Engineers closed the Fox River lock system to commercial traffic. All but 3 out of the 17 locks were abandoned and left to slowly decay until 2001 when the State of Wisconsin took over the lock system and began restoration.

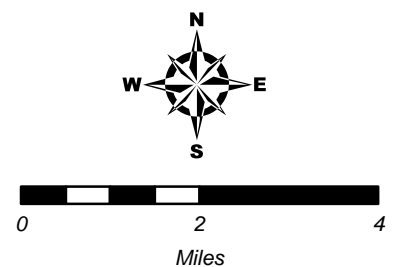
Today, the Fox River Lock System is not only an important historical asset and transportation network for tourism and recreation, but a foundation of a once thriving commercial transport network. If the current modes of commercial transportation can no longer support the demand of the freight users, then the Fox River lock system should be considered as a viable solution to meet future transportation needs.

EXHIBIT 3-1a PASER RATINGS FOX CITIES MPO 2005



- Poor
- Fair
- Good
- Not Rated
- Town
- County
- City
- Village

Source: Base Data provided by Calumet, Outagamie, and Winnebago County. Pavement Ratings from WisDOT - WISLR



This data was created for use by the East Central Wisconsin Regional Planning Commission Geographic Information System. Any other use/application of this information is the responsibility of the user and such use/application is at their own risk. East Central Wisconsin Regional Planning Commission disclaims all liability regarding fitness of the information for any use other than for East Central Wisconsin Regional Planning Commission business.

Prepared By
EAST CENTRAL WISCONSIN
REGIONAL PLANNING COMMISSION-SEPTEMBER 2010

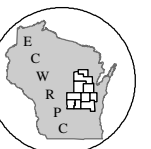
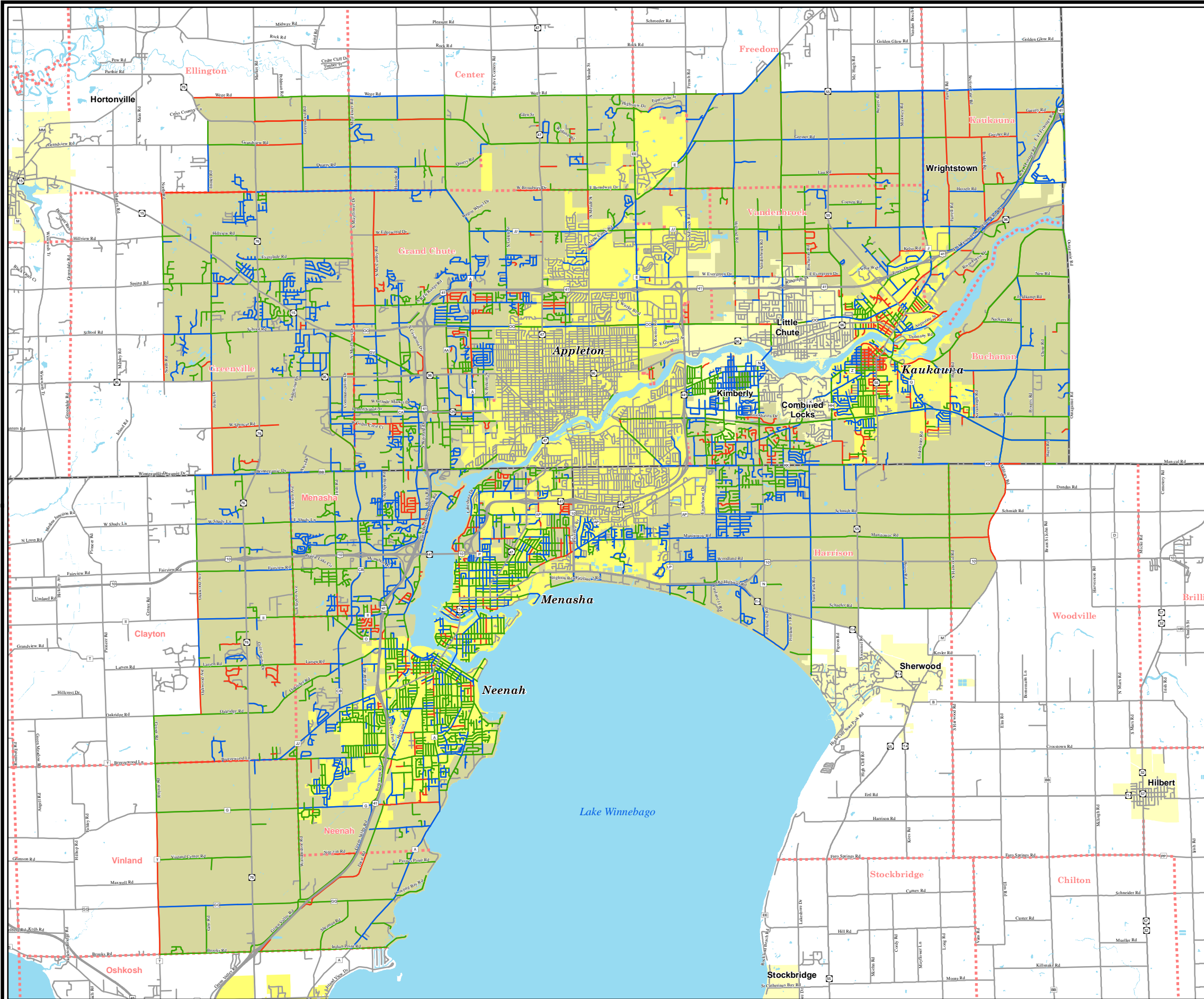
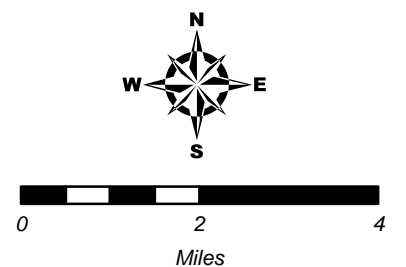


EXHIBIT 3-1b PASER RATINGS FOX CITIES MPO 2007



- Poor
- Fair
- Good
- Not Rated
- Town
- County
- City
- Village

Source: Base Data provided by Calumet, Outagamie, and Winnebago County. Pavement Ratings from WisDOT - WISLR



This data was created for use by the East Central Wisconsin Regional Planning Commission Geographic Information System. Any other use/application of this information is the responsibility of the user and such use/application is at their own risk. East Central Wisconsin Regional Planning Commission disclaims all liability regarding fitness of the information for any use other than for East Central Wisconsin Regional Planning Commission business.

Prepared By
EAST CENTRAL WISCONSIN
REGIONAL PLANNING COMMISSION-SEPTEMBER 2010

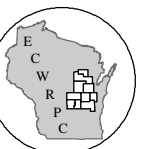
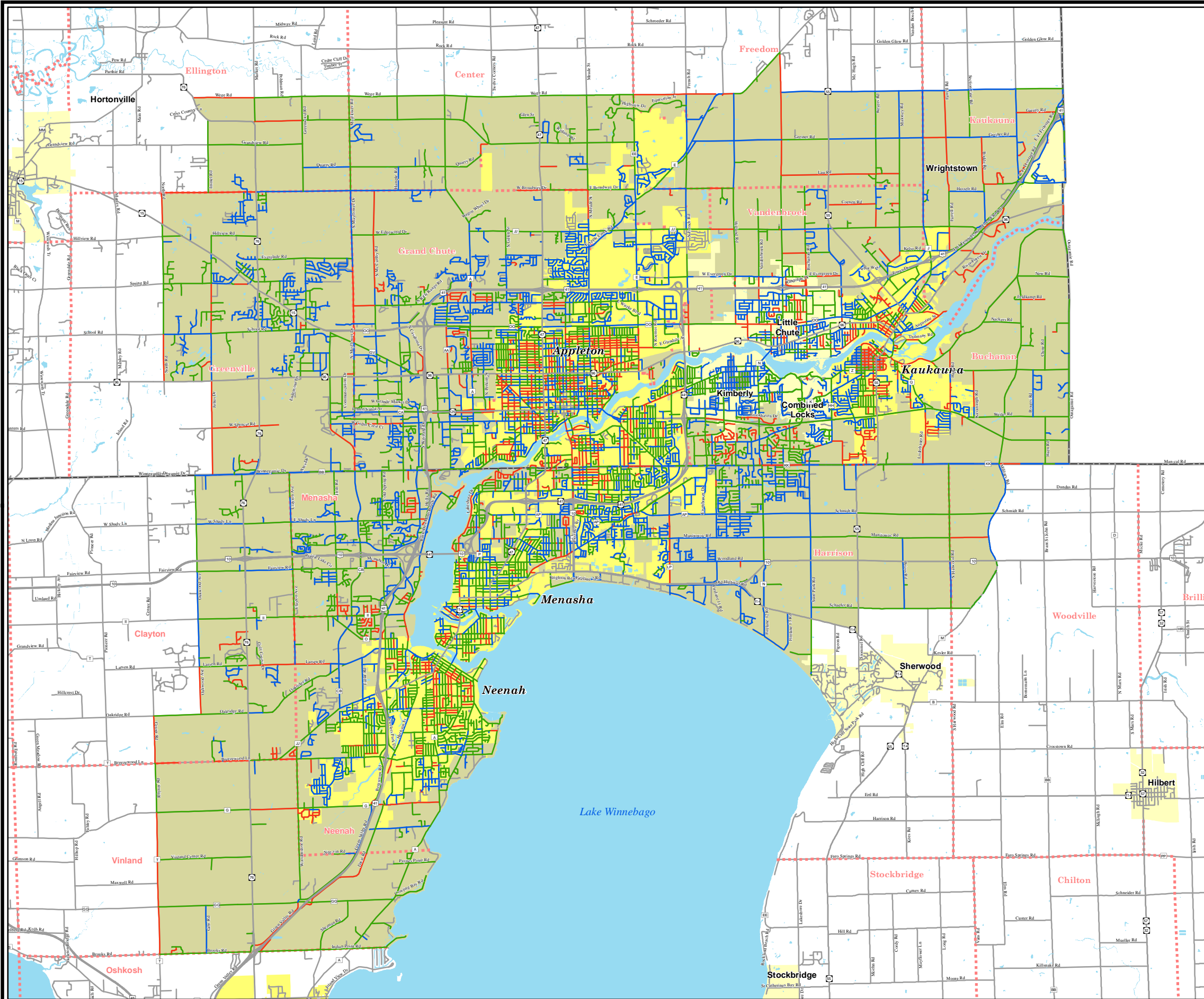
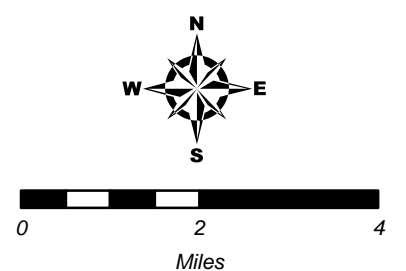


EXHIBIT 3-1c PASER RATINGS FOX CITIES MPO 2009



- Poor
- Fair
- Good
- Not Rated
- Town
- County
- City
- Village

Source: Base Data provided by Calumet, Outagamie, and Winnebago County. Pavement Ratings from WisDOT - WISLR



This data was created for use by the East Central Wisconsin Regional Planning Commission Geographic Information System. Any other use/application of this information is the responsibility of the user and such use/application is at their own risk. East Central Wisconsin Regional Planning Commission disclaims all liability regarding fitness of the information for any use other than for East Central Wisconsin Regional Planning Commission business.

Prepared By
EAST CENTRAL WISCONSIN
REGIONAL PLANNING COMMISSION-SEPTEMBER 2010

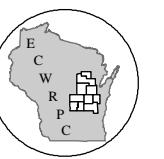
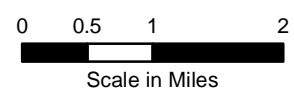



Exhibit 3-2 VALLEY TRANSIT SERVICES OVERVIEW

- ★ Transit Centers
- Tripper Routes
- Transit Routes
- ADA Service Area Boundary
- Call-A-Ride Area
- Connector Service Area

Sources: Valley Transit data provided by City of Appleton, 2007.
Boarding/Alighting data compiled by ECWRPC, 2006.
Digital Base data provided by Outagamie Co.,
Winnebago Co., and Calumet Co., 2007.



This data was created for use by the East Central Wisconsin Regional Planning Commission Geographic Information System. Any other use/application of this information is the responsibility of the user and such use/application is at their own risk. East Central Wisconsin Regional Planning Commission disclaims all liability regarding fitness of the information for any use other than for East Central Wisconsin Regional Planning Commission business.

Prepared By
EAST CENTRAL WISCONSIN
REGIONAL PLANNING COMMISSION - SEPTEMBER 2008

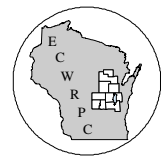










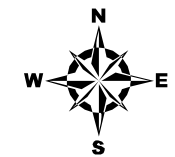
Exhibit 3-3a

VALLEY TRANSIT

ROUTE #1 - MIDWAY

-  Transit Center
-  Designated Bus Stop Sign
-  Undesignated Bus Stop
-  Shelter
-  Stop Sign
-  Ramp Used at Stop
- 3/6 Boarding / Alighting
-  Route1
-  County Boundary

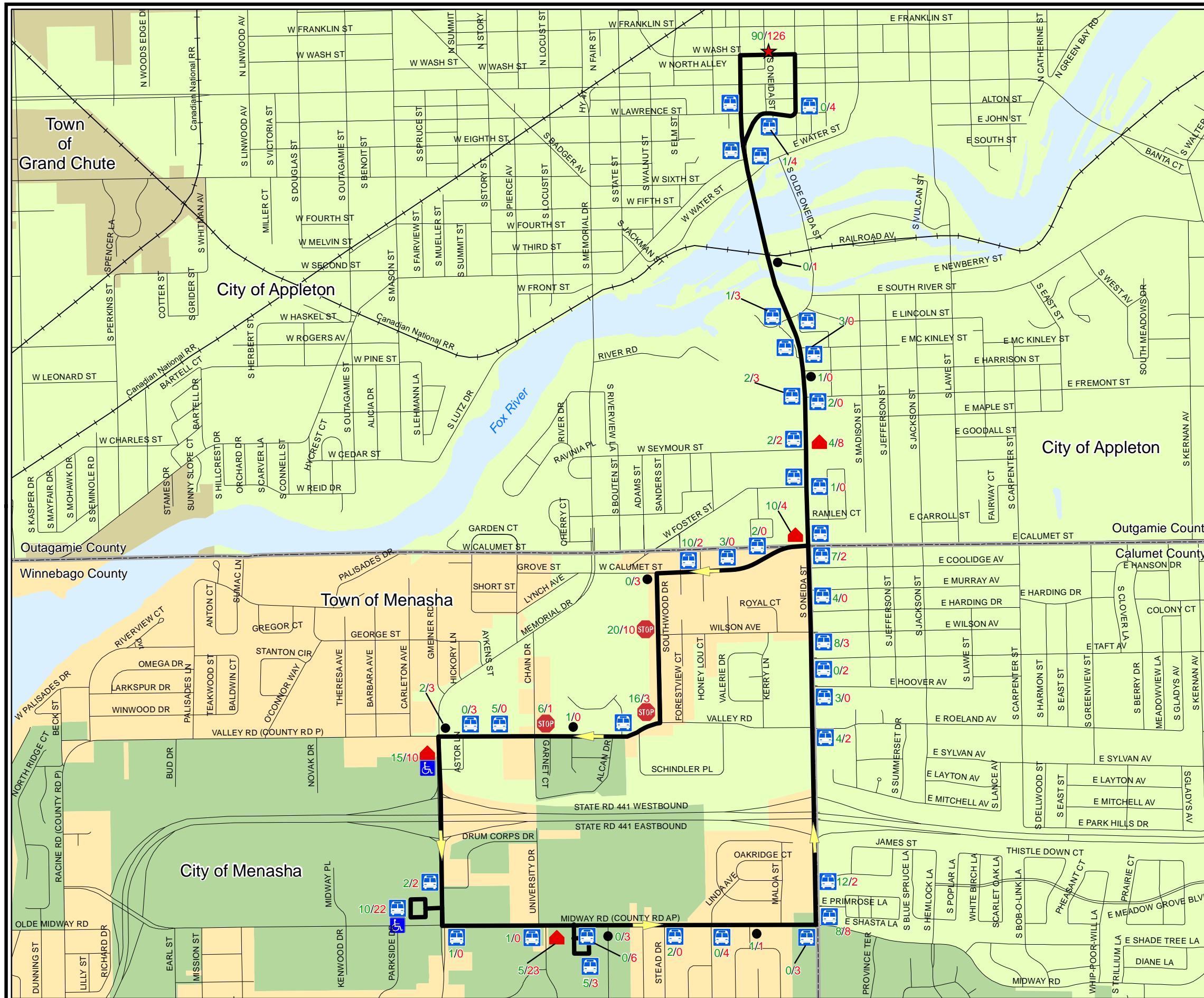
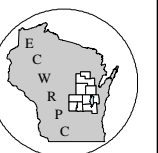
Sources: Valley Transit data provided by City of Appleton, 2006.
Boarding/Alighting data compiled by ECWRPC, 2006.
Digital Base data provided by Outagamie Co., Winnebago Co., and Calumet Co., 2007.



0 500 1,000 2,000
Scale in Feet


This data was created for use by the East Central Wisconsin Regional Planning Commission Geographic Information System. Any other use/application of this information is the responsibility of the user and such use/application is at their own risk. East Central Wisconsin Regional Planning Commission disclaims all liability regarding fitness of the information for any use other than for East Central Wisconsin Regional Planning Commission business.

Prepared By
EAST CENTRAL WISCONSIN
REGIONAL PLANNING COMMISSION - SEPTEMBER 2008



-  Transit Center
-  Designated Bus Stop Sign
-  Undesignated Bus Stop
-  Shelter
-  Stop Sign
-  Ramp Used at Stop
-  Boarding / Alighting
-  Route 2
-  County Boundary

* Boarding/Alighting data was collected prior to the detour of this route.
All current bus stops are now on the other side of the street.



0 500 1,000 2,000

Scale in Feet

This data was created for use by the East Central Wisconsin Regional Planning Commission Geographic Information System. Any other use/application of this information is the responsibility of the user and such use/application is at their own risk. East Central Wisconsin Regional Planning Commission disclaims all liability regarding fitness of the information for any use other than for East Central Wisconsin Regional Planning Commission business.

Prepared By
EAST CENTRAL WISCONSIN
REGIONAL PLANNING COMMISSION - SEPTEMBER 2008

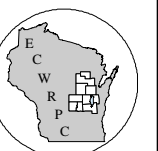



Exhibit 3-3c
VALLEY TRANSIT
ROUTE #3 - MASON

- ★ Transit Center
- 🚌 Designated Bus Stop Sign
- Undesignated Bus Stop
- 🏠 Shelter
- 🛑 Stop Sign
- ♿ Ramp Used at Stop
- 🚲 Bike Rack Used at Stop
- 3/6 Boarding/Alighting
- Route 3

Sources: Valley Transit data provided by City of Appleton, 2006.
Boarding/Alighting data compiled by ECWRPC, 2006.
Digital Base data provided by Outagamie Co., 2007.



This data was created for use by the East Central Wisconsin Regional Planning Commission Geographic Information System. Any other use/application of this information is the responsibility of the user and such use/application is at their own risk. East Central Wisconsin Regional Planning Commission disclaims all liability regarding fitness of the information for any use other than for East Central Wisconsin Regional Planning Commission business.

Prepared By
EAST CENTRAL WISCONSIN
REGIONAL PLANNING COMMISSION - SEPTEMBER 2008

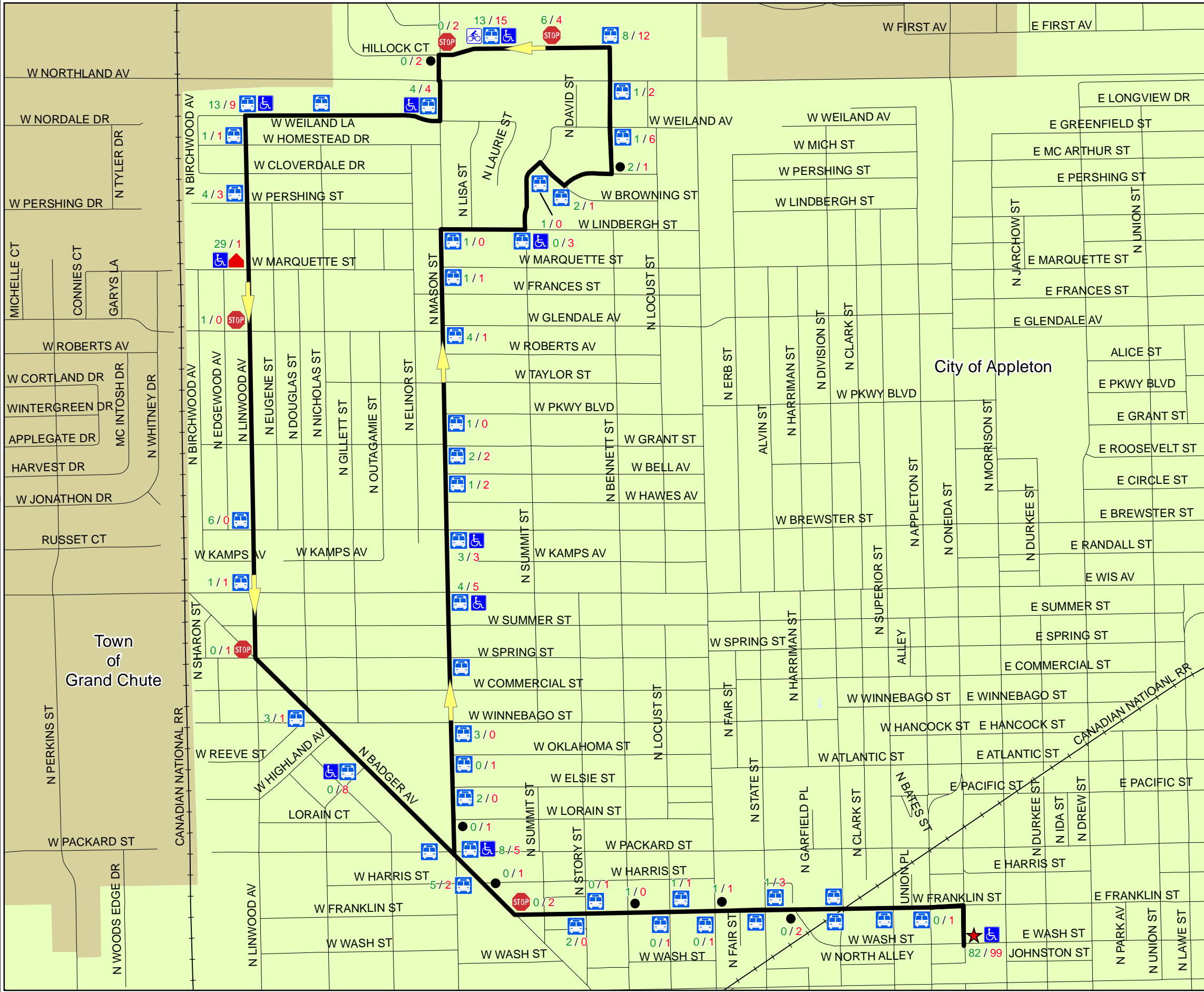
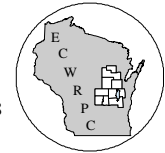



Exhibit 3-3d

VALLEY TRANSIT

ROUTE #4 - RICHMOND

- ★ Transit Center
- 🚌 Designated Bus Stop Sign
- Undesignated Bus Stop
- 🏠 Shelter
- 🛑 Stop Sign
- ♿ Ramp Used at Stop
- 3/6 Boarding/Alighting
- Route 4

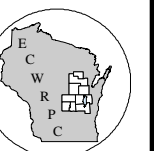
Sources: Valley Transit data provided by City of Appleton, 2006.
Boarding/Alighting data compiled by ECWRPC, 2006.
Digital Base data provided by Outagamie Co., 2007.



0 500 1,000 2,000
Scale in Feet

This data was created for use by the East Central Wisconsin Regional Planning Commission Geographic Information System. Any other use/application of this information is the responsibility of the user and such use/application is at their own risk. East Central Wisconsin Regional Planning Commission disclaims all liability regarding fitness of the information for any use other than for East Central Wisconsin Regional Planning Commission business.

Prepared By
EAST CENTRAL WISCONSIN
REGIONAL PLANNING COMMISSION - SEPTEMBER 2008



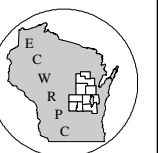
-  Transit Center
-  Designated Bus Stop Sign
-  Undesignated Bus Stop
-  Shelter
-  Stop Sign
-  Ramp Used at Stop
- 3/6 Boarding/Alighting
-  Route 5

0 500 1,000 2,000

Scale in Feet

This data was created for use by the East Central Wisconsin Regional Planning Commission Geographic Information System. Any other use/application of this information is the responsibility of the user and such use/application is at their own risk. East Central Wisconsin Regional Planning Commission disclaims all liability regarding fitness of the information for any use other than for East Central Wisconsin Regional Planning Commission business.

Prepared By
EAST CENTRAL WISCONSIN
REGIONAL PLANNING COMMISSION - SEPTEMBER 2008



-  Transit Center
-  Designated Bus Stop Sign
-  Undesignated Bus Stop
-  Shelter
-  Stop Sign
-  Ramp Used at Stop

3/6 Boarding/Alighting

————— Route 6

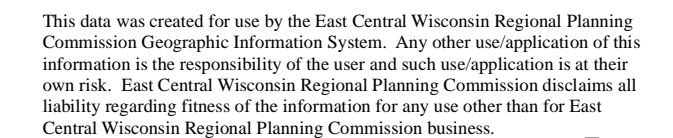
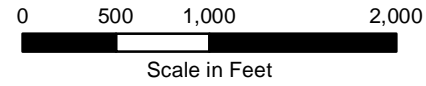



Exhibit 3-3g VALLEY TRANSIT ROUTE #7 - BALLARD

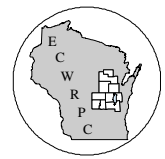
- ★ Transit Center
- 🚌 Designated Bus Stop Sign
- Undesignated Bus Stop
- 🏠 Shelter
- 🛑 Stop Sign
- ♿ Ramp Used at Stop
- 3/6 Boarding/Alighting
- Route 7

Sources: Valley Transit data provided by City of Appleton, 2006.
Boarding/Alighting data compiled by ECWRPC, 2006.
Digital Base data provided by Outagamie Co., 2007.



This data was created for use by the East Central Wisconsin Regional Planning Commission Geographic Information System. Any other use/application of this information is the responsibility of the user and such use/application is at their own risk. East Central Wisconsin Regional Planning Commission disclaims all liability regarding fitness of the information for any use other than for East Central Wisconsin Regional Planning Commission business.

Prepared By
EAST CENTRAL WISCONSIN
REGIONAL PLANNING COMMISSION - SEPTEMBER 2008



-  Transit Center
-  Designated Bus Stop Sign
-  Undesignated Bus Stop
-  Shelter
-  Stop Sign
-  Ramp Used at Stop
-  Boarding / Alighting
-  Route 8
-  County Boundary

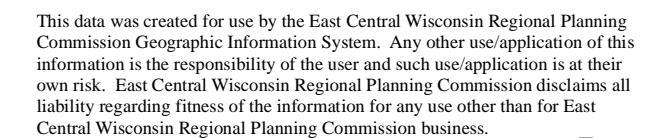
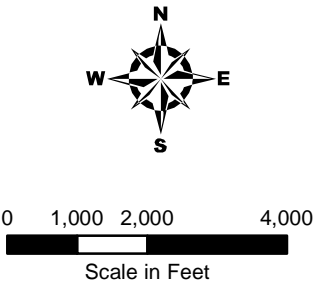


Exhibit 3-3i OSHKOSH TRANSIT SYSTEM Route #10 - NEENAH

- ★ Transit Center
- Bus Stop with Bench
- Bus Stop with Shelter
- Bus Stop with Bench/Shelter
- 3/6 Boarding / Alighting
- Ramp Used at Stop
- Route 10

Source: Route Data provided by City of Oshkosh, 2005.
 Digital Base Data provided by Winnebago County, 2005.



This data was created for use by the East Central Wisconsin Regional Planning Commission Geographic Information System. Any other use/application of this information is the responsibility of the user and such use/application is at their own risk. East Central Wisconsin Regional Planning Commission disclaims all liability regarding fitness of the information for any use other than for East Central Wisconsin Regional Planning Commission business.

Prepared By
 EAST CENTRAL WISCONSIN
 REGIONAL PLANNING COMMISSION-SEPTEMBER 2008

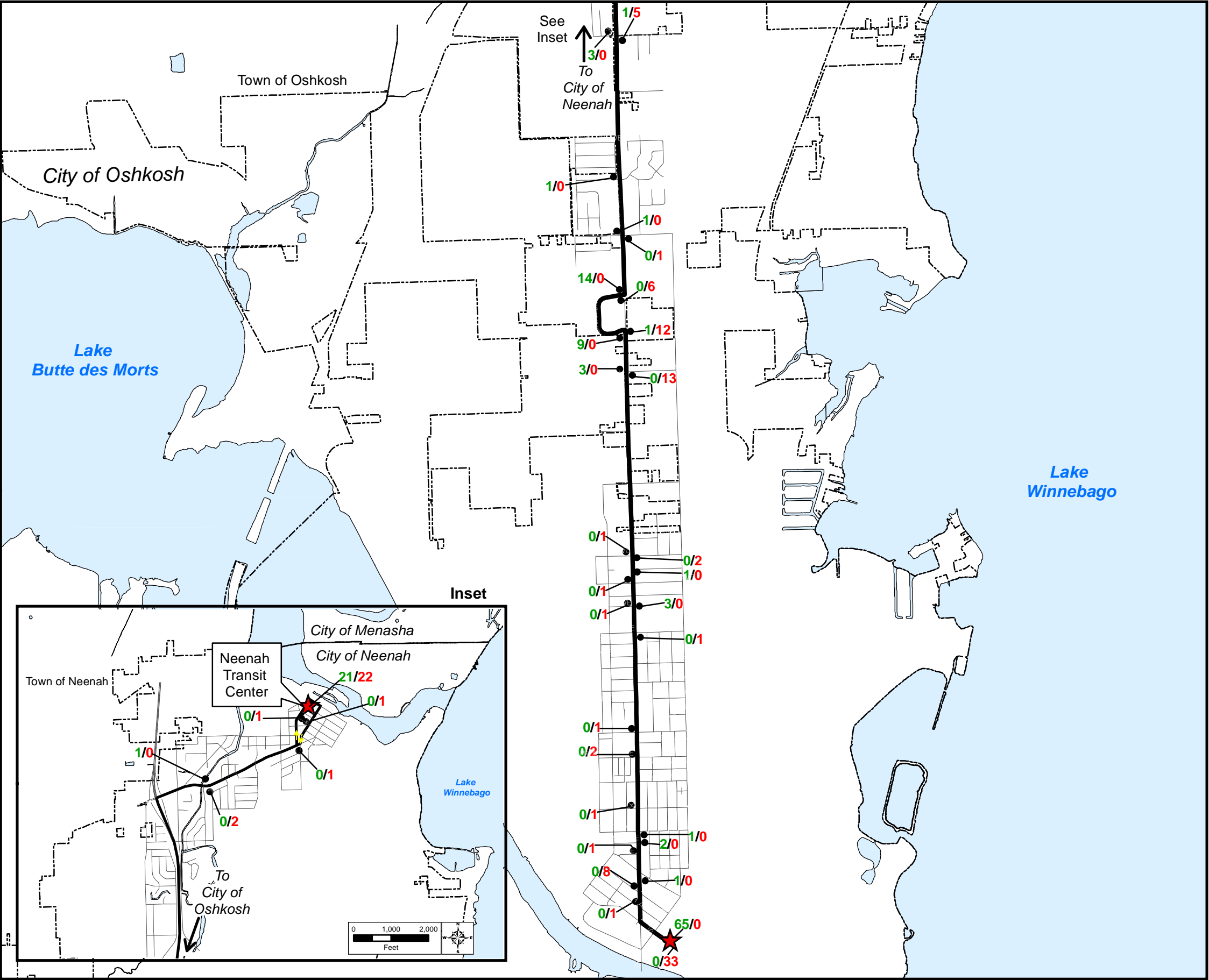
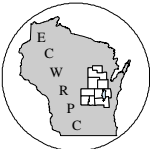
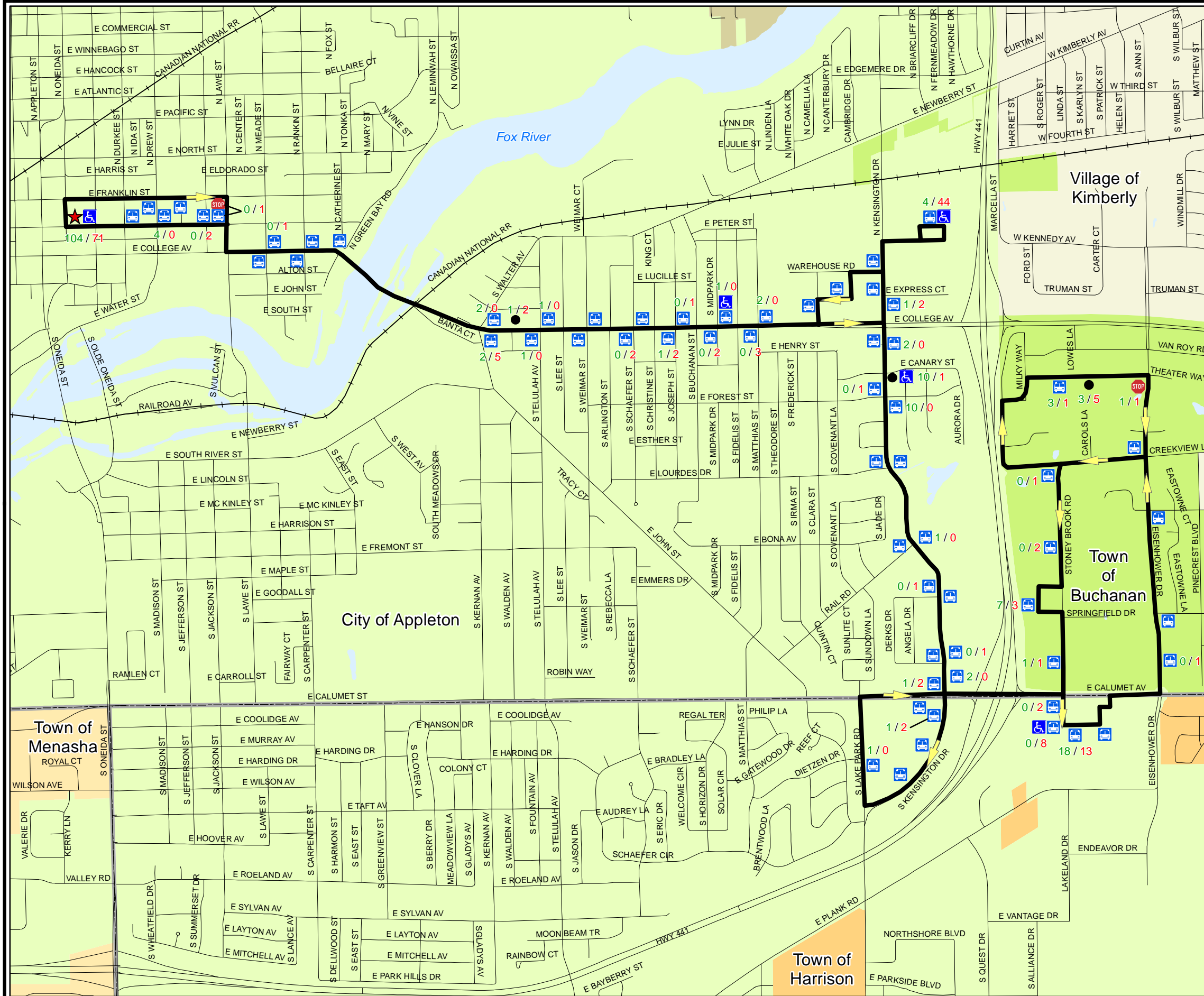
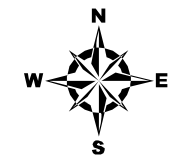


Exhibit 3-3j VALLEY TRANSIT ROUTE #11 EAST COLLEGE - BUCHANAN



- ★ Transit Center
- 🚌 Designated Bus Stop Sign
- Undesignated Bus Stop
- 🏠 Shelter
- 🛑 Stop Sign
- ♿ Ramp Used at Stop
- 3/6 Boarding/Alighting
- Route 11
- County Boundary

Sources: Valley Transit data provided by City of Appleton, 2006.
Boarding/Alighting data compiled by ECWRPC, 2006.
Digital Base data provided by Outagamie Co., Winnebago Co.,
and Calumet Co., 2007.



0 500 1,000 2,000
Scale in Feet

This data was created for use by the East Central Wisconsin Regional Planning Commission Geographic Information System. Any other use/application of this information is the responsibility of the user and such use/application is at their own risk. East Central Wisconsin Regional Planning Commission disclaims all liability regarding fitness of the information for any use other than for East Central Wisconsin Regional Planning Commission business.

Prepared By
EAST CENTRAL WISCONSIN
REGIONAL PLANNING COMMISSION - SEPTEMBER 2008

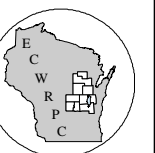


Exhibit 3-3k

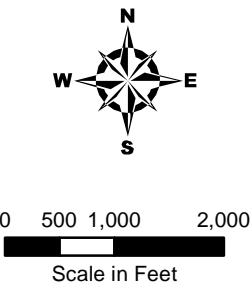
VALLEY TRANSIT

ROUTE #12

FOX VALLEY TECH

- ★ Transit Center
- 🚌 Designated Bus Stop Sign
- Undesignated Bus Stop
- 🏠 Shelter
- 🛑 Stop Sign
- ♿ Ramp Used at Stop
- 3/6 Boarding/Alighting
- Route 12

Sources: Valley Transit data provided by City of Appleton, 2006.
Boarding/Alighting data compiled by ECWRPC, 2006.
Digital Base data provided by Outagamie Co., 2007.



This data was created for use by the East Central Wisconsin Regional Planning Commission Geographic Information System. Any other use/application of this information is the responsibility of the user and such use/application is at their own risk. East Central Wisconsin Regional Planning Commission disclaims all liability regarding fitness of the information for any use other than for East Central Wisconsin Regional Planning Commission business.

Prepared By
EAST CENTRAL WISCONSIN
REGIONAL PLANNING COMMISSION - SEPTEMBER 2008

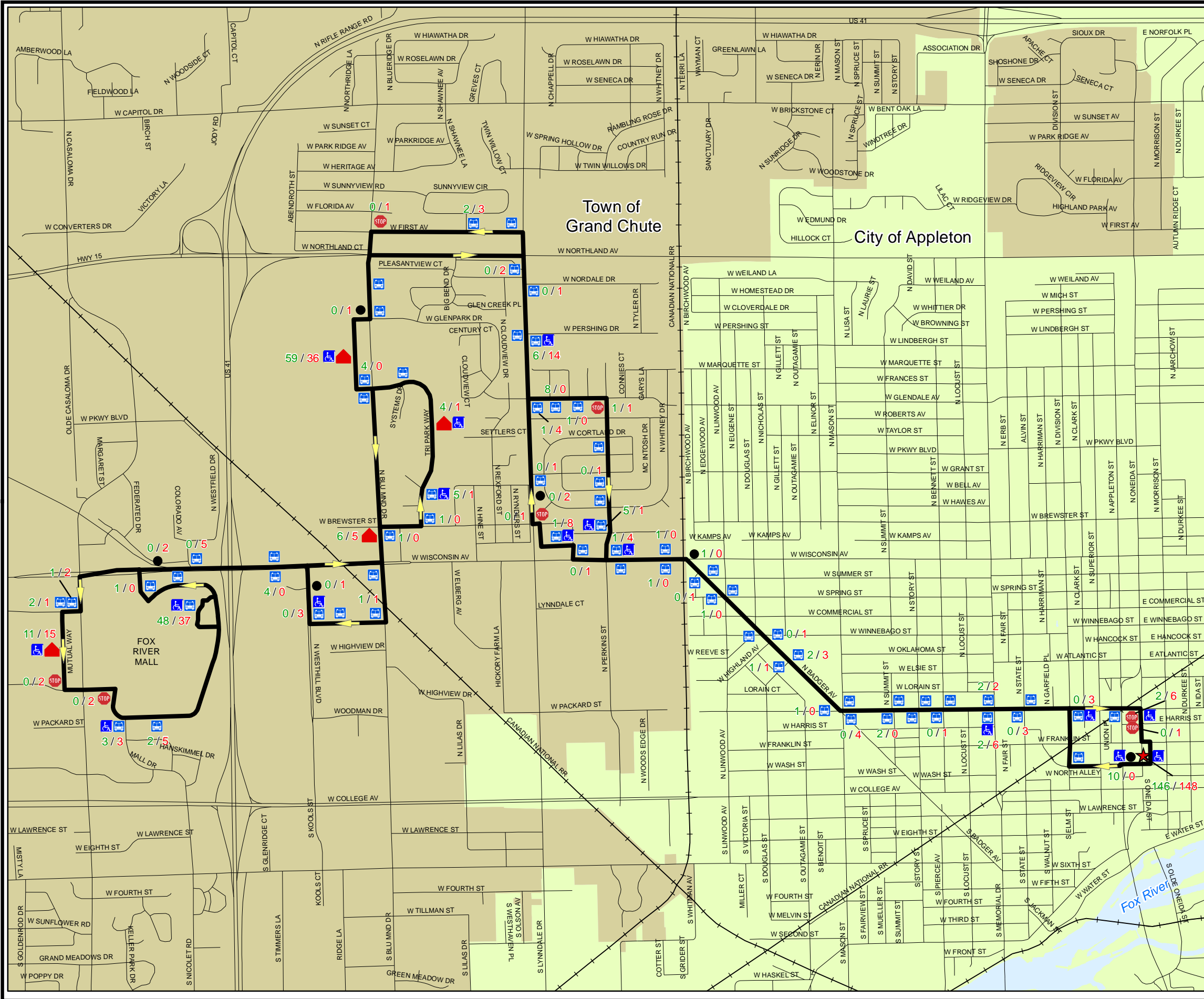
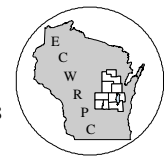


Exhibit 3-31


VALLEY TRANSIT

ROUTE #15 - WEST COLLEGE

-West Half-

- ★ Transit Center
- 🚌 Designated Bus Stop Sign
- Undesignated Bus Stop
- 🏠 Shelter
- 🛑 Stop Sign
- ♿ Ramp Used at Stop
- 🚲 Bike Rack Used at Stop
- 3/6 Boarding/Alighting
- Route 15

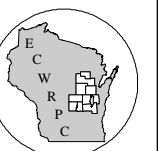
Sources: Valley Transit data provided by City of Appleton, 2006.
Boarding/Alighting data compiled by ECWRPC, 2006.
Digital Base data provided by Outagamie Co., 2007.



0 500 1,000 2,000
Scale in Feet

This data was created for use by the East Central Wisconsin Regional Planning Commission Geographic Information System. Any other use/application of this information is the responsibility of the user and such use/application is at their own risk. East Central Wisconsin Regional Planning Commission disclaims all liability regarding fitness of the information for any use other than for East Central Wisconsin Regional Planning Commission business.

Prepared By
EAST CENTRAL WISCONSIN
REGIONAL PLANNING COMMISSION - SEPTEMBER 2008



- ★ Transit Center
- 🚌 Designated Bus Stop Sign
- Undesignated Bus Stop
- 🏠 Shelter
- 🛑 Stop Sign
- ♿ Ramp Used at Stop
- 🚲 Bike Rack Used at Stop
- 3/6 Boarding/Alighting

— Route 15

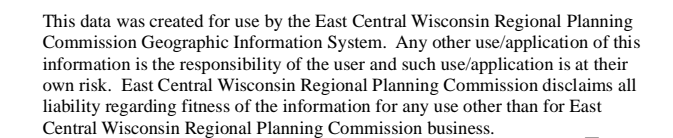





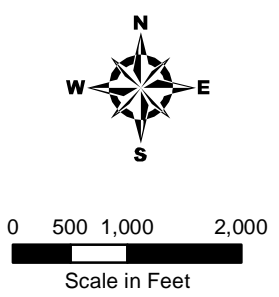


Exhibit 3-3n **VALLEY TRANSIT** **ROUTE #20** **HEART OF THE VALLEY** **-East Half-**

- ★ Transit Center
-  Designated Bus Stop Sign
- Undesignated Bus Stop
-  Shelter
-  Stop Sign
-  Ramp Used at Stop
-  Bike Rack Used at Stop
- 3/6 Boarding/Alighting
- Route 20

Sources: Valley Transit data provided by City of Appleton, 2006.
 Boarding/Alighting data compiled by ECWRPC, 2006.
 Digital Base data provided by Outagamie Co., 2007.



This data was created for use by the East Central Wisconsin Regional Planning Commission Geographic Information System. Any other use/application of this information is the responsibility of the user and such use/application is at their own risk. East Central Wisconsin Regional Planning Commission disclaims all liability regarding fitness of the information for any use other than for East Central Wisconsin Regional Planning Commission business.

Prepared By
 EAST CENTRAL WISCONSIN
 REGIONAL PLANNING COMMISSION - SEPTEMBER 2008

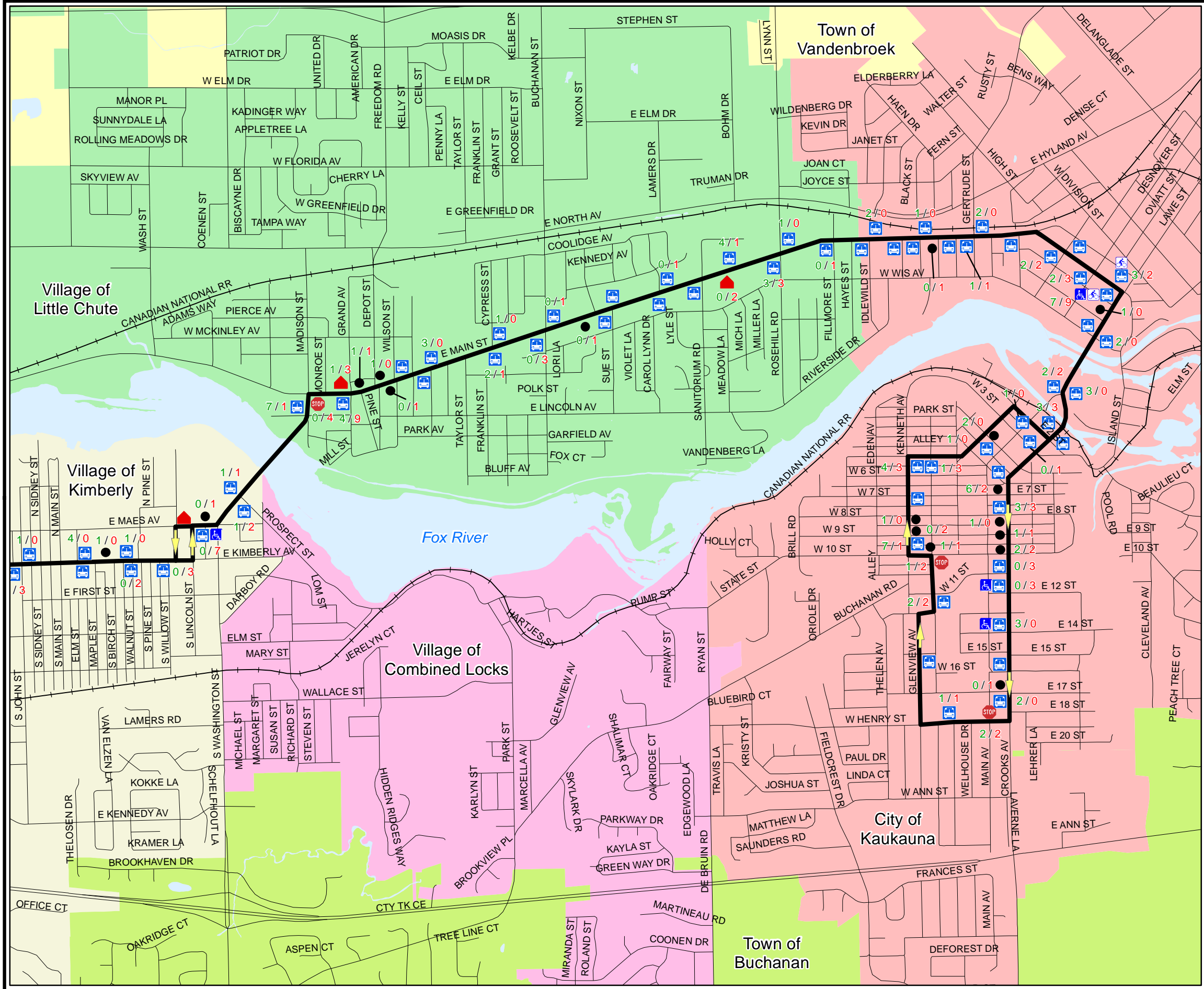
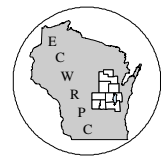


Exhibit 3-3o

VALLEY TRANSIT


ROUTE #20

HEART OF THE VALLEY

-West Half-

- ★ Transit Center
- ☒ Designated Bus Stop Sign
- Undesignated Bus Stop
- ▲ Shelter
- STOP Stop Sign
- ♿ Ramp Used at Stop
- 🚲 Bike Rack Used at Stop
- 3/6 Boarding/Alighting
- Route 20

Sources: Valley Transit data provided by City of Appleton, 2006.
Boarding/Alighting data compiled by ECWRPC, 2006.
Digital Base data provided by Outagamie Co., 2007.



0 500 1,000 2,000
Scale in Feet

This data was created for use by the East Central Wisconsin Regional Planning Commission Geographic Information System. Any other use/application of this information is the responsibility of the user and such use/application is at their own risk. East Central Wisconsin Regional Planning Commission disclaims all liability regarding fitness of the information for any use other than for East Central Wisconsin Regional Planning Commission business.

Prepared By
EAST CENTRAL WISCONSIN
REGIONAL PLANNING COMMISSION - SEPTEMBER 2008

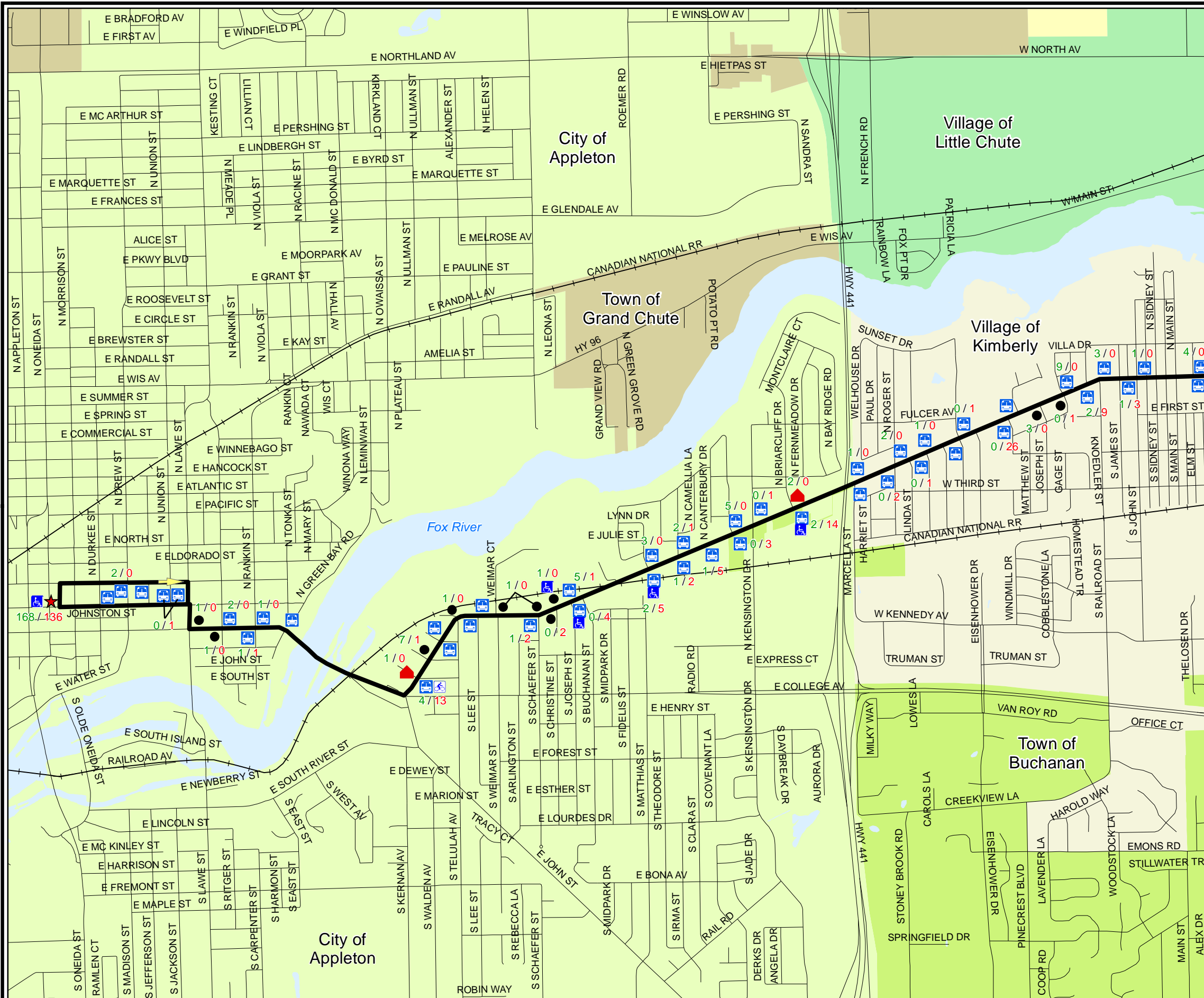
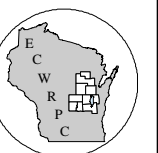


Exhibit 3-3p

VALLEY TRANSIT

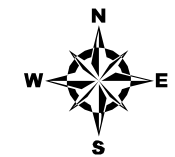
ROUTE #30

NEENAH / MENASHA

-South Half-

- ★ Transit Center
- 🚌 Designated Bus Stop Sign
- Undesignated Bus Stop
- 🏠 Shelter
- 🛑 Stop Sign
- ♿ Ramp Used at Stop
- 🚲 Bike Rack Used at Stop
- 3/6 Boarding/Alighting
- Route 30

Sources: Valley Transit data provided by City of Appleton, 2006.
Boarding/Alighting data compiled by ECWRPC, 2006.
Digital Base data provided by Winnebago Co., 2007.



0 500 1,000 2,000
Scale in Feet

This data was created for use by the East Central Wisconsin Regional Planning Commission Geographic Information System. Any other use/application of this information is the responsibility of the user and such use/application is at their own risk. East Central Wisconsin Regional Planning Commission disclaims all liability regarding fitness of the information for any use other than for East Central Wisconsin Regional Planning Commission business.

Prepared By
EAST CENTRAL WISCONSIN
REGIONAL PLANNING COMMISSION - SEPTEMBER 2008

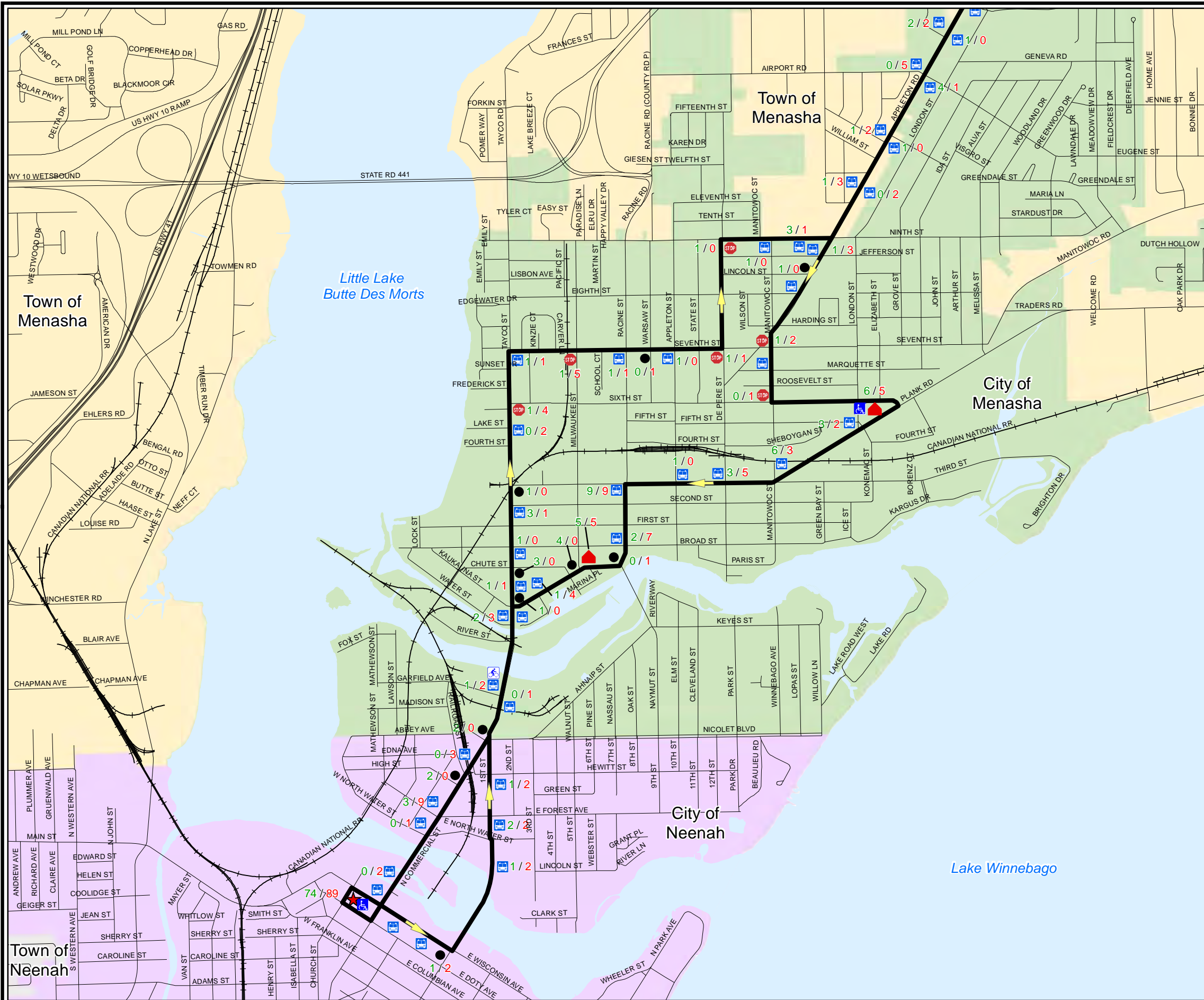
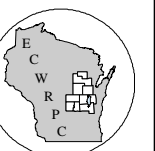











Exhibit 3-3q

VALLEY TRANSIT


ROUTE #30

NEENAH / MENASHA

-North Half-

-  Transit Center
-  Designated Bus Stop Sign
-  Undesignated Bus Stop
-  Shelter
-  Stop Sign
-  Ramp Used at Stop
-  Bike Rack Used at Stop
- 3/6 Boarding/Alighting
-  Route 30
-  County Boundary

Sources: Valley Transit data provided by City of Appleton, 2006.
Boarding/Alighting data compiled by ECWRPC, 2006.
Digital Base data provided by Outagamie Co., Winnebago Co.,
and Calumet Co., 2007.



0 500 1,000 2,000
Scale in Feet

This data was created for use by the East Central Wisconsin Regional Planning Commission Geographic Information System. Any other use/application of this information is the responsibility of the user and such use/application is at their own risk. East Central Wisconsin Regional Planning Commission disclaims all liability regarding fitness of the information for any use other than for East Central Wisconsin Regional Planning Commission business.

Prepared By
EAST CENTRAL WISCONSIN
REGIONAL PLANNING COMMISSION - SEPTEMBER 2008

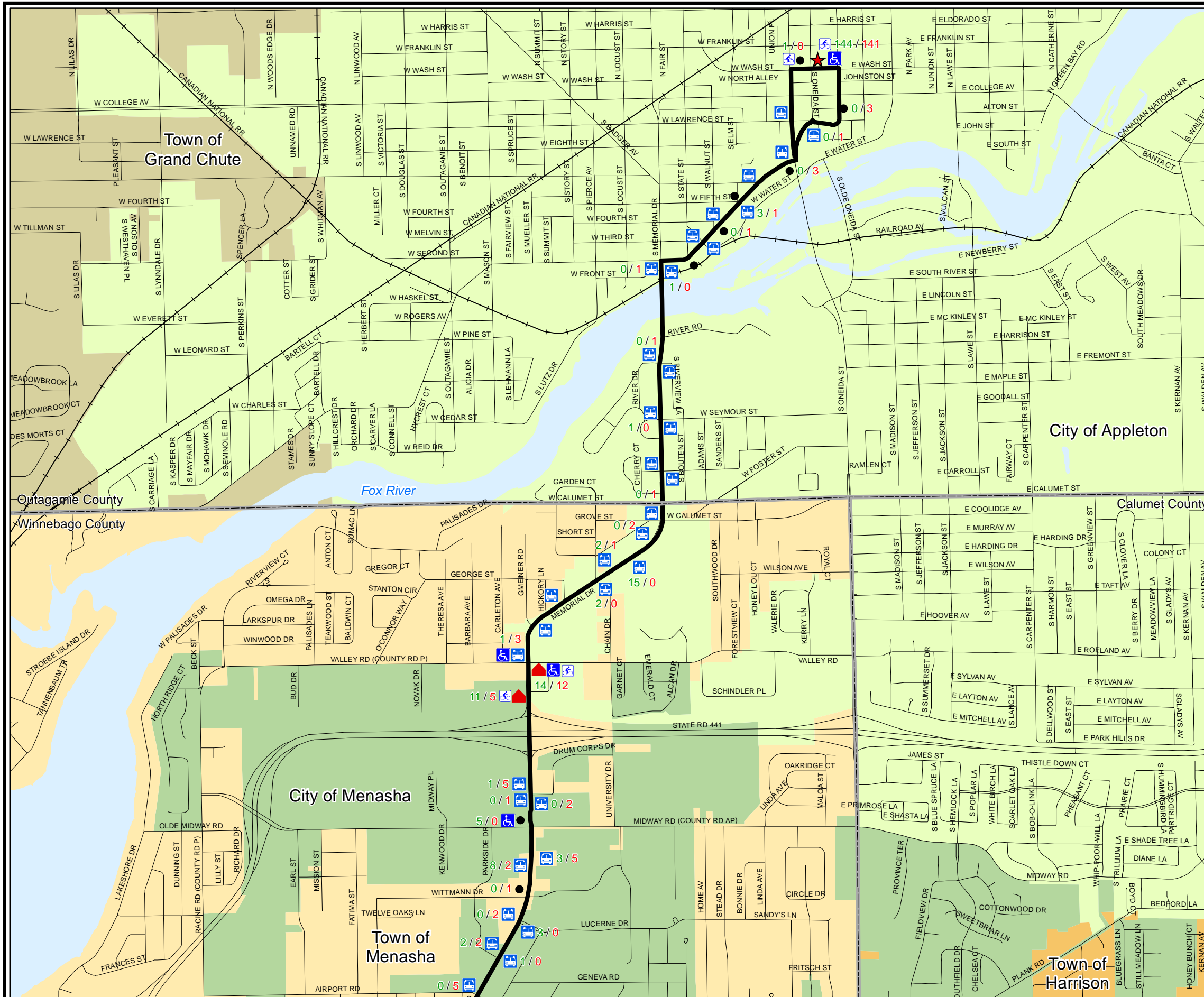
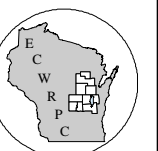
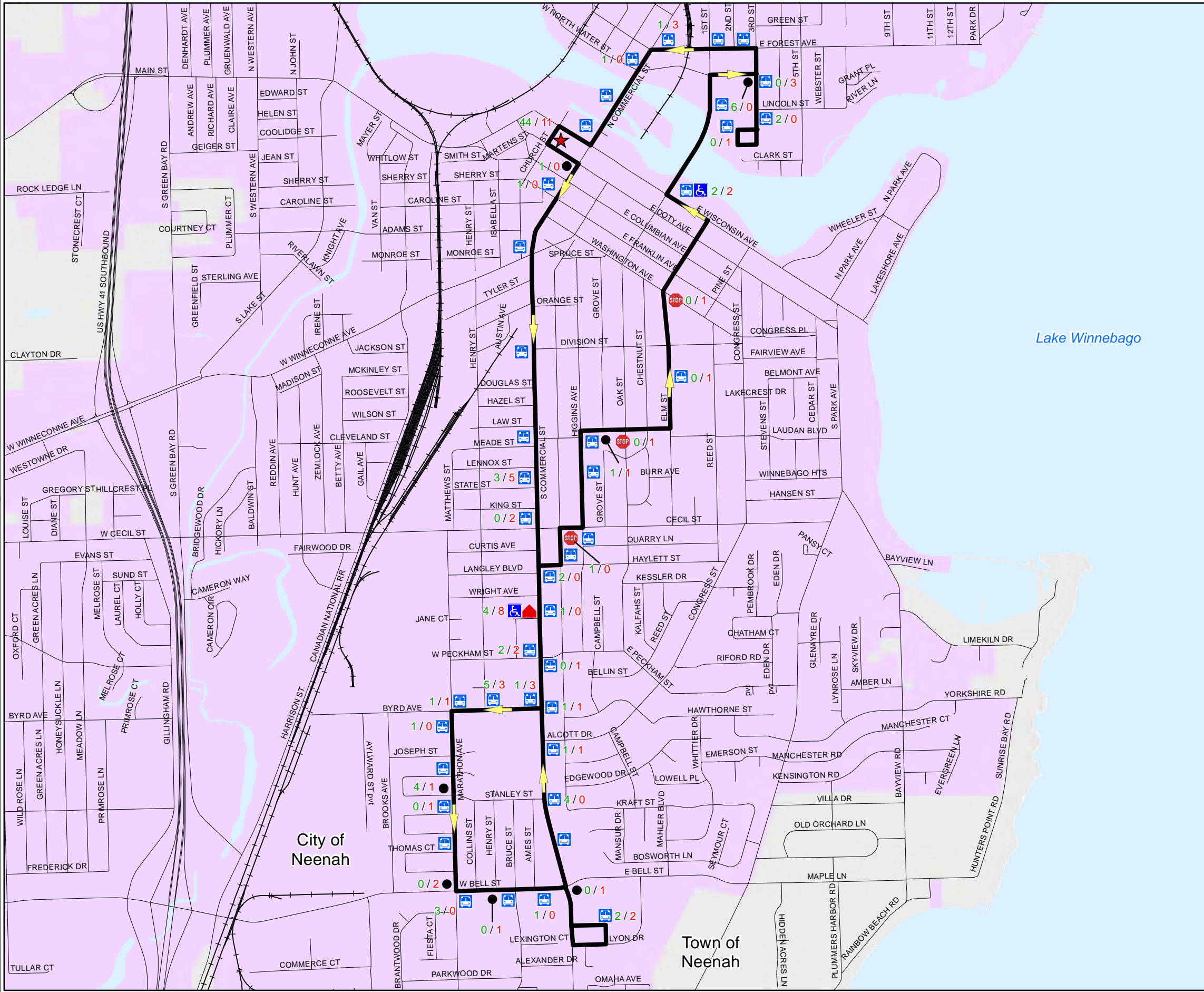
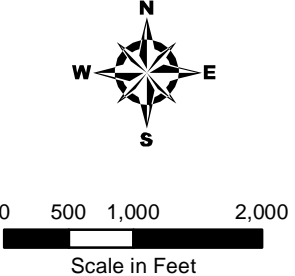


Exhibit 3-3r
VALLEY TRANSIT
ROUTE #31 - EAST NEENAH



- ★ Transit Center
- 🚌 Designated Bus Stop Sign
- Undesignated Bus Stop
- 🏠 Shelter
- 🛑 Stop Sign
- ♿ Ramp Used at Stop
- 3/6 Boarding / Alighting
- Route 31

Sources: Valley Transit data provided by City of Appleton, 2006.
Boarding/Alighting data compiled by ECWRPC, 2006.
Digital Base data provided by Winnebago Co., 2007.



This data was created for use by the East Central Wisconsin Regional Planning Commission Geographic Information System. Any other use/application of this information is the responsibility of the user and such use/application is at their own risk. East Central Wisconsin Regional Planning Commission disclaims all liability regarding fitness of the information for any use other than for East Central Wisconsin Regional Planning Commission business.

Prepared By
EAST CENTRAL WISCONSIN
REGIONAL PLANNING COMMISSION - SEPTEMBER 2008

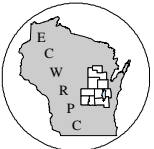
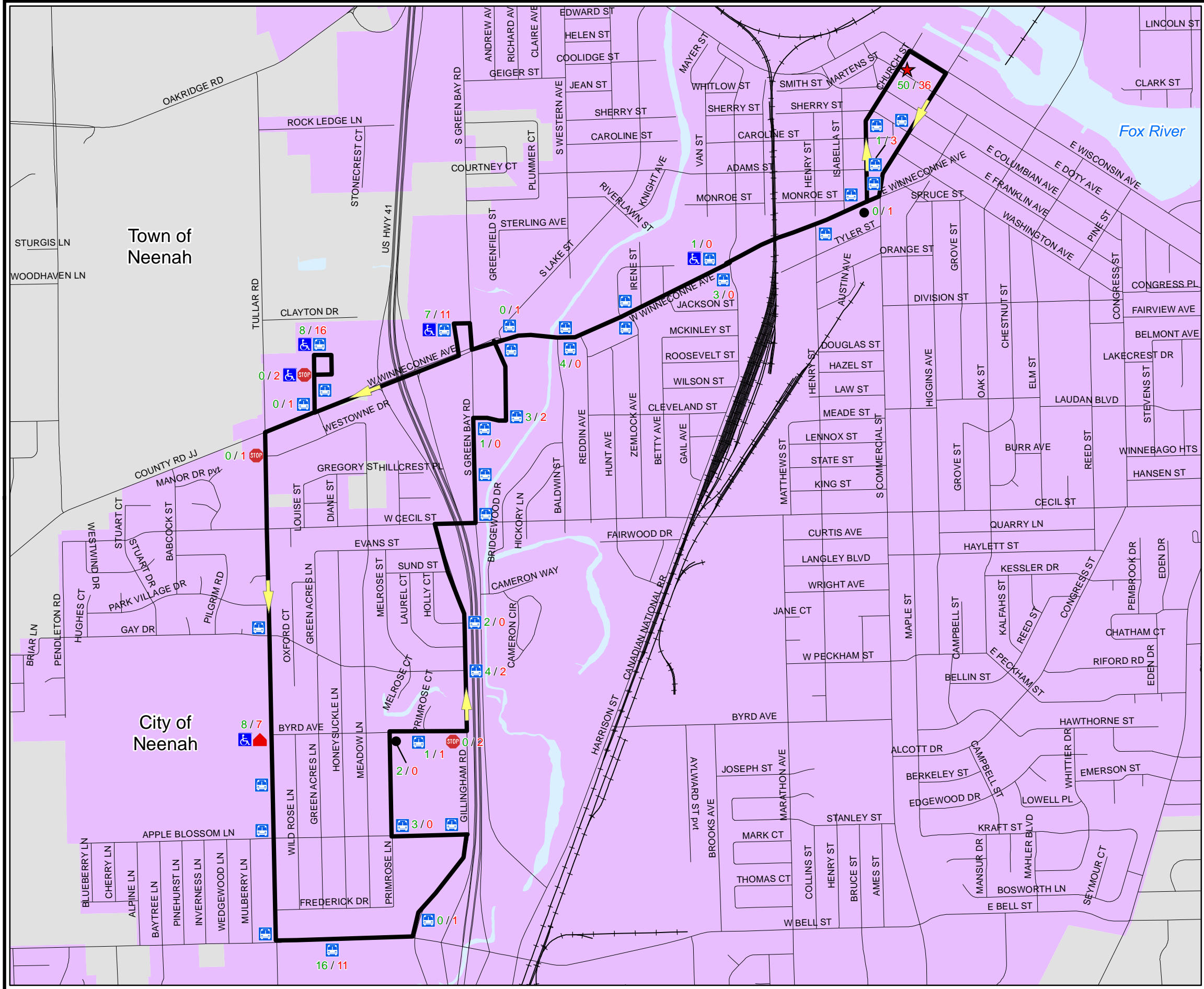


Exhibit 3-3s

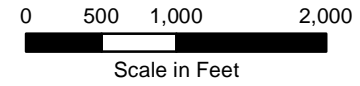

VALLEY TRANSIT

ROUTE #32 - WEST NEENAH



- ★ Transit Center
- 🚌 Designated Bus Stop Sign
- Undesignated Bus Stop
- 🏠 Shelter
- 🛑 Stop Sign
- ♿ Ramp Used at Stop
- 3/6 Boarding/Alighting
- Route 32

Sources: Valley Transit data provided by City of Appleton, 2006.
Boarding/Alighting data compiled by ECWRPC, 2006.
Digital Base data provided by Winnebago Co., 2007.



This data was created for use by the East Central Wisconsin Regional Planning Commission Geographic Information System. Any other use/application of this information is the responsibility of the user and such use/application is at their own risk. East Central Wisconsin Regional Planning Commission disclaims all liability regarding fitness of the information for any use other than for East Central Wisconsin Regional Planning Commission business.

Prepared By
EAST CENTRAL WISCONSIN
REGIONAL PLANNING COMMISSION - SEPTEMBER 2008

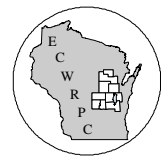



Exhibit 3-3t
VALLEY TRANSIT
ROUTE #41
WEST FOX VALLEY
-South Half-

- ★ Transit Center
- 🚌 Designated Bus Stop Sign
- Undesignated Bus Stop
- 🏠 Shelter
- 🛑 Stop Sign
- 🚲 Bike Rack Used at Stop
- 3/6 Boarding/Alighting
- Route 41
- County Boundary

Sources: Valley Transit data provided by City of Appleton, 2006.
Boarding/Alighting data compiled by ECWRPC, 2006.
Digital Base data provided by Winnebago Co., 2007.



0 500 1,000 2,000
Scale in Feet

This data was created for use by the East Central Wisconsin Regional Planning Commission Geographic Information System. Any other use/application of this information is the responsibility of the user and such use/application is at their own risk. East Central Wisconsin Regional Planning Commission disclaims all liability regarding fitness of the information for any use other than for East Central Wisconsin Regional Planning Commission business.

Prepared By
EAST CENTRAL WISCONSIN
REGIONAL PLANNING COMMISSION - SEPTEMBER 2008

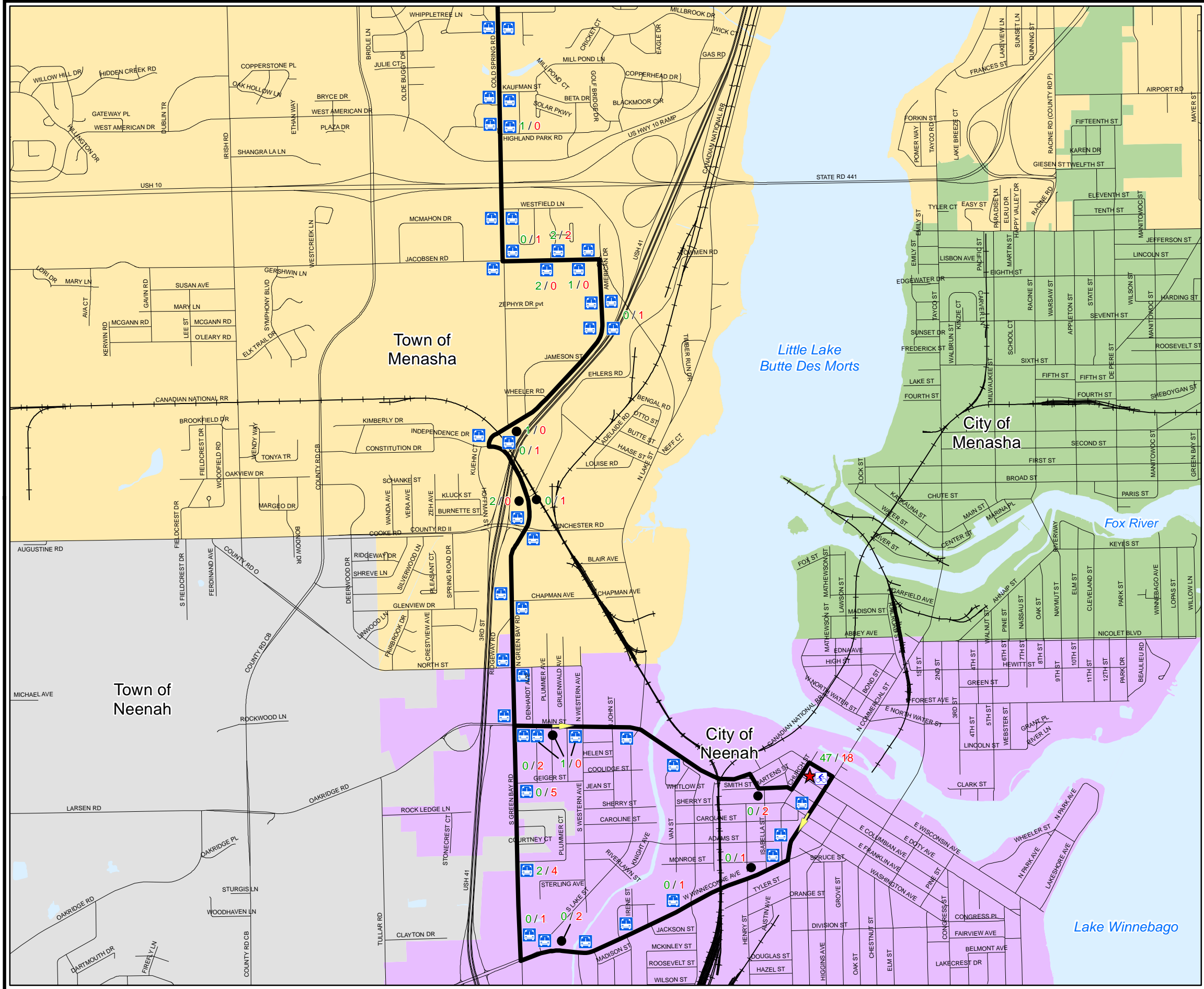
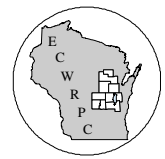










Exhibit 3-3u

VALLEY TRANSIT

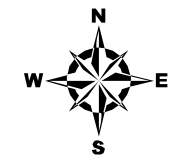
ROUTE #41

WEST FOX VALLEY

-North Half-

-  Transit Center
-  Designated Bus Stop Sign
-  Undesignated Bus Stop
-  Shelter
-  Stop Sign
-  Bike Rack Used at Stop
- 3/6 Boarding/Alighting
-  Route 41
-  County Boundary

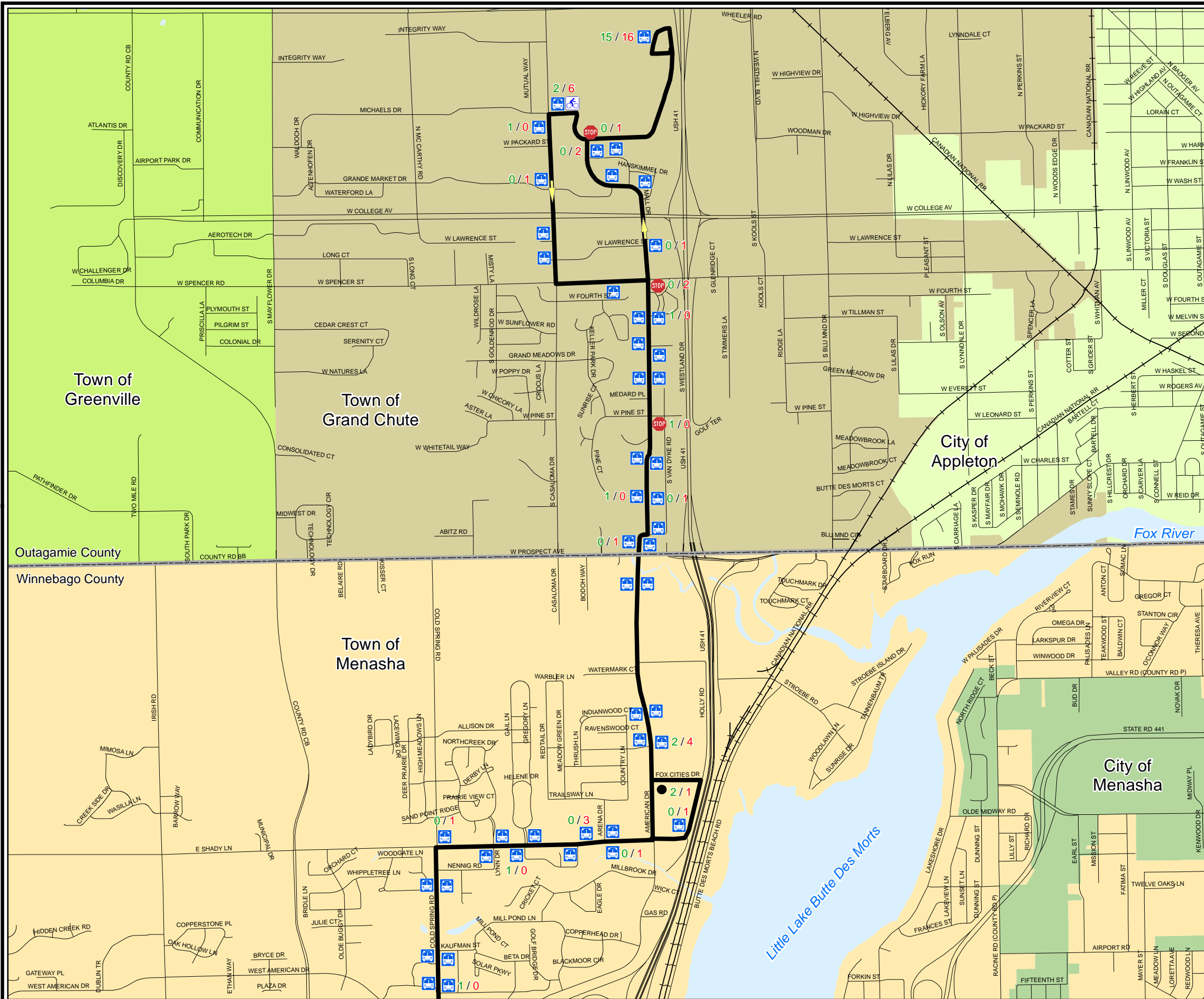
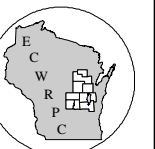
Sources: Valley Transit data provided by City of Appleton, 2006.
Boarding/Alighting data compiled by ECWRPC, 2006.
Digital Base data provided by Outagamie Co.
and Winnebago Co., 2007.



0 500 1,000 2,000
Scale in Feet

This data was created for use by the East Central Wisconsin Regional Planning Commission Geographic Information System. Any other use/application of this information is the responsibility of the user and such use/application is at their own risk. East Central Wisconsin Regional Planning Commission disclaims all liability regarding fitness of the information for any use other than for East Central Wisconsin Regional Planning Commission business.

Prepared By
EAST CENTRAL WISCONSIN
REGIONAL PLANNING COMMISSION - SEPTEMBER 2008



CHAPTER 4 - FORECAST ANALYSIS

TDM are used to evaluate a Transportation system and predict future traffic demands. The TDM used in the Fox Cities LRTP is a trip based four-step model consisting of trip generation, trip distribution, mode choice, and forecasting. The TDM uses socio-economic data, roadway attributes and various parameters to estimate the trip making within and across the model study area. The model estimates trips by calculating the number and types of trips traveling between transportation analysis zones across the various modes and transportation routes available. This procedure was conducted for three distinct analysis years, 2005, 2020 and 2035. Within each analysis year, the Fox Valley TDM model estimates the movements for four distinct time periods, AM, midday, PM and evening. The TDM is used to analyze the composition of traffic, purpose of travel, peak hour usage, and origin-destination linkages. This allows for explicit analysis of future travel behavior along the MPO's major transportation corridors. The TDM will also be a useful tool for forecasting traffic volumes and patterns across the MPO region.

The TDM for the current LRTP was used to project three build scenarios: current planned, compact build, and full build. The three build scenarios were designed to provide a detailed analysis of potential build out options for the MPO. The MPO LRTP used the current planned scenario to make predictions and recommendations.

As part of the review process for the update to the LRTP the socio-economic data (household and employment) used in the TDM will be compared to Department of Administration (DOA) and Economic Modeling Specialists, Inc (EMSI) county estimates and projections. The socioeconomic data was broken down to the county level. The DOA data was collected in 2008 by the Demographic Service Department of the Wisconsin DOA and broken down to the county level. The 2005 data are estimates and 2020 and 2035 data are projections. EMSI data was collected by the Fox Valley Workforce Development Board in 2010 and broken down to the county level. The 2005 and 2009 data are estimates and the 2015, 2019, 2020 and 2035 data are projections. The MPO socioeconomic county data was compared to DOA and EMSI estimates and projects to determine if there is any significant visual difference between the socioeconomic and the DOA and EMSI data.

HOUSEHOLDS

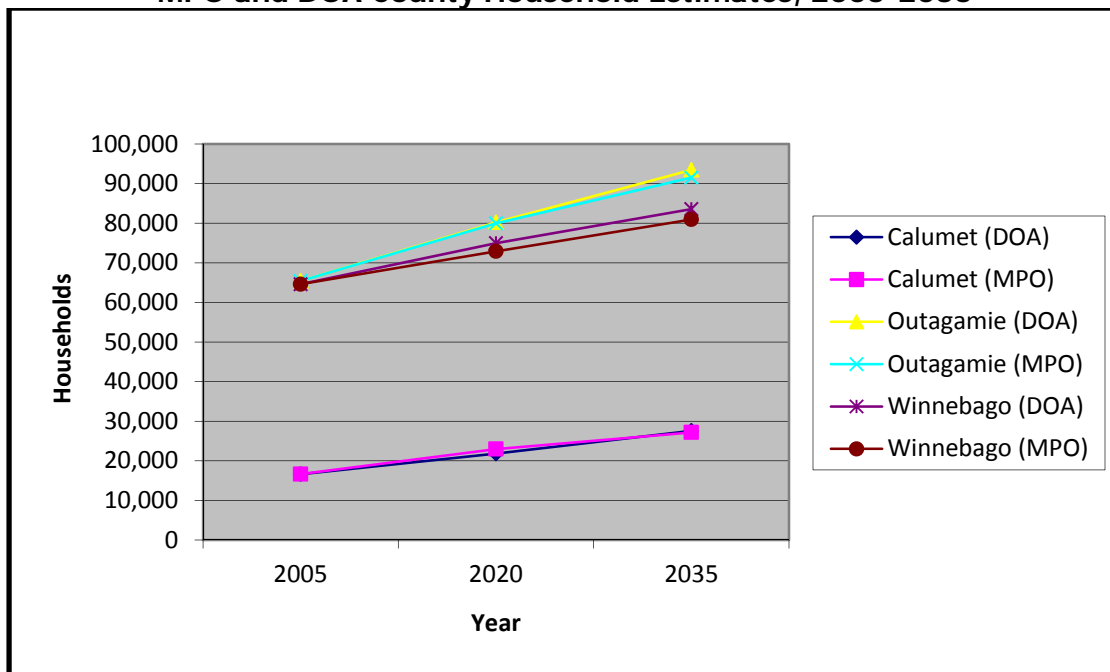
Table 4-1 and Figure 4-1 display the Fox Cities MPO and DOA household projections broken down by County. The Fox Cities MPO projected a 63.2 percent increase over the 30 year period and an annual growth rate of 2.1 percent for Calumet County. The MPO projected a 39.9 percent increase for Outagamie County and a 25.3 percent increase for Winnebago County over the projected 30 years. The MPO annual increase for that 30 year period for Outagamie County is 1.3 percent and Winnebago County is 0.8 percent. The DOA projected a 65.9 percent increase for Calumet County, a 42.9 percent increase for Outagamie County and a 29.4 percent increase for Winnebago County over the same 30 year period. The DOA projected an annual increase of 2.2 percent for Calumet County, 1.4 percent for Outagamie County and 1.0 percent for Winnebago County.

Table 4-1
MPO & DOA County Household Estimates, 2005-2035

	2005	2020	2035
Calumet (DOA)	16,608	21,816	27,557
Calumet (MPO)	16,640	22,953	27,161
Outagamie (DOA)	65,416	80,206	93,470
Outagamie (MPO)	65,411	79,691	91,502
Winnebago (DOA)	64,596	74,968	83,557
Winnebago (MPO)	64,594	72,893	80,935

Source: Department of Administration - Demographic Services Center 2008

Figure 4-1
MPO and DOA County Household Estimates, 2005-2035



Source: Department of Administration - Demographic Services Center 2008

EMPLOYMENT

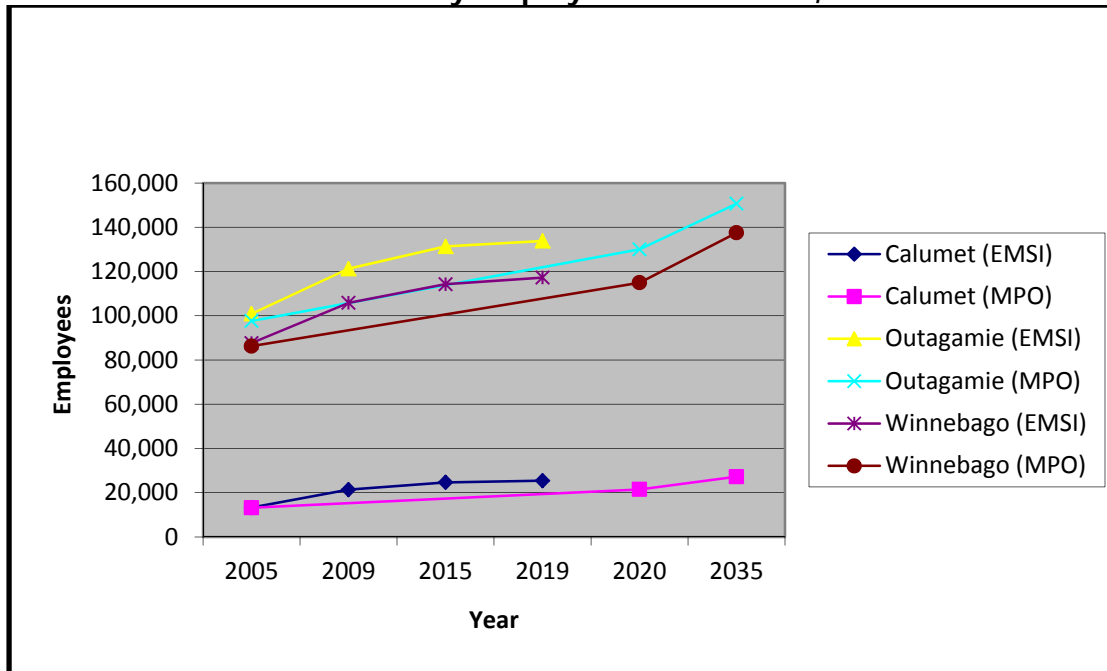
Table 4-2 and Figure 4-2 display the Fox Cities MPO and EMSI employment data and projections. The Fox Cities MPO projected an annual growth rate of 3.6 percent for Calumet County, 1.8 percent for Outagamie County, and 2.0 percent for Winnebago County for the 30 years. The EMSI projected an annual growth rate of 6.5 percent for Calumet County, 2.3 percent for Outagamie County, and 2.4 percent for Winnebago County for the 14 years.

Table 4-2
MPO and EMSI County Employment Estimates, 2005-2035

	2005	2009	2015	2019	2020	2035
Calumet (EMSI)	13,305	21,404	24,667	25,436	----	----
Calumet (MPO)	13,198	----	----	----	21,438	27,260
Outagamie (EMSI)	100,888	121,244	131,310	133,796	----	----
Outagamie (MPO)	97,655	----	----	----	130,023	150,652
Winnebago (EMSI)	87,640	105,832	114,238	117,229	----	----
Winnebago (MPO)	86,242	----	----	----	114,935	137,506

Source: EMSI Complete Employment - 3rd Quarter 2009

Figure 4-2
MPO and EMSI County Employment Estimates, 2005-2035



Source: EMSI Complete Employment - 3rd Quarter 2009

SUMMARY

Review of forecasts for household and employment in the MPO TDM compared to the DOA and EMSI projections are not visually significant enough to warrant a change to the TDM projections at this time, therefore the forecasts remain valid. The forecasts will be re-evaluated with the next major LRTP plan update when the 2010 Census data becomes available.

(Page left blank intentionally)

CHAPTER 5 – RECOMMENDATIONS

The recommendations are developed based on committee member and public input, Transportation Improvement Program (TIP) transportation project list, Transit Development Plan (TDP) recommendations and local comprehensive planning policies. The TIP transportation project list is selected based on criteria developed by the LRTP goals, objectives and policies. The TDP supports and enhances the LRTP through the complete analysis and recommendations of the transit system.

The following is a summary of recommendations including land use, highway transportation projects, and transit system.

LAND USE

Land use recommendations include the implementation of adopted land use policies.

TRANSPORTATION

The recommendation for the implementation of adopted policies also applies to the transportation policies.

-USH 41 is the primary facility serving the Fox Cities area. Analysis shows that the highway will likely be operating at or over capacity. WisDOT and the MPO is in the process of expanding the capacity of the facility from 4-lane to 6-lane south of the Fox Cities to STH 26 in Winnebago County. WisDOT and the MPO should also plan to expand USH 41 from STH 15 to the north over the long term.

-USH 10 is another important facility serving the Fox Cities area. Analysis shows that the highway will likely be operating at or over capacity. WisDOT and the MPO should plan to expand the capacity of the facility from 4-lane to 6-lane from USH 41 east to Oneida Street in Winnebago County.

-STH 441 is another important facility serving the Fox Cities area. Analysis shows that the highway will likely be operating at or over capacity. WisDOT and the MPO is planning to expand the capacity of the facility from 4-lane to 6-lane from USH 41 east to Oneida Street in Winnebago County.

This project recommendations listing was updated as part of this amendment. List of specific modal recommendations follow:

- | | |
|-----------------------------|---|
| 1) <u>Network Facility:</u> | Bluemound Road |
| <u>Facility Segment:</u> | Prospect Avenue to Spencer Street |
| <u>Jurisdiction</u> | Outagamie County, Town of Grand Chute |
| <u>Proposed Project:</u> | Construct as 4 lane urban section, bike/ped |
| <u>Implementation Date:</u> | 2014+ |

- | | | |
|----|--|---|
| 2) | <u>Network Facility:</u>
<u>Facility Segment:</u>
<u>Jurisdiction</u>
<u>Proposed Project:</u>
<u>Implementation Date:</u> | Capitol Drive
Richmond Street to Oneida Street
Outagamie County, Town of Grand Chute
Reconstruct 4 lane urban section
2014+ |
| 3) | <u>Network Facility:</u>
<u>Facility Segment:</u>
<u>Jurisdiction</u>
<u>Proposed Project:</u>
<u>Implementation Date:</u> | Casaloma Drive
Prospect Avenue to Spencer Street
Outagamie County, Town of Grand Chute
Construct 4 lane urban section
2014+ |
| 4) | <u>Network Facility:</u>
<u>Facility Segment:</u>
<u>Jurisdiction</u>
<u>Proposed Project:</u>
<u>Implementation Date:</u> | Casaloma Drive
Converters Drive to Capitol Drive
Outagamie County, Town of Grand Chute
Reconstruct 4 lane urban section
2014+ |
| 5) | <u>Network Facility:</u>
<u>Facility Segment:</u>
<u>Jurisdiction</u>
<u>Proposed Project:</u>
<u>Implementation Date:</u> | Cold Spring Road
East Shady Road to CTH BB
Winnebago County, Town of Menasha
Reconstruct urban section w/bike ped
2014+ |
| 6) | <u>Network Facility:</u>
<u>Facility Segment:</u>
<u>Jurisdiction</u>
<u>Proposed Project:</u>
<u>Implementation Date:</u> | Cold Spring Road
Jacobsen Road to American Drive
Winnebago County, Town of Menasha
Reconstruct urban section w/bike ped
2014+ |
| 7) | <u>Network Facility:</u>
<u>Facility Segment:</u>
<u>Jurisdiction</u>
<u>Proposed Project:</u>
<u>Implementation Date:</u> | CTH A
Wisconsin Avenue to CTH OO
Outagamie County, Town of Grand Chute
Construct as 4 lane urban section, bike/ped
2011
* Project Scheduled to be completed in 2011 |
| 8) | <u>Network Facility:</u>
<u>Facility Segment:</u>
<u>Jurisdiction</u>
<u>Proposed Project:</u>
<u>Implementation Date:</u> | CTH A
Grand Chute Blvd. to CTH JJ
Outagamie County, Town of Grand Chute
Construct 4 lane urban section
2014+ |
| 9) | <u>Network Facility:</u>
<u>Facility Segment:</u>
<u>Jurisdiction</u>
<u>Proposed Project:</u>
<u>Implementation Date:</u> | CTH AP(Midway Road)
CTH N to Kernan Avenue
Calumet County, Town of Harrison
Construct 4 lane urban section
2014+ |

- | | | |
|-----|-----------------------------|--|
| 10) | <u>Network Facility:</u> | CTH CB |
| | <u>Facility Segment:</u> | CTH BB to Spencer Street |
| | <u>Jurisdiction</u> | Outagamie County |
| | <u>Proposed Project:</u> | Reconstruct 2 lane urban section |
| | <u>Implementation Date:</u> | 2014+ |
| 11) | <u>Network Facility:</u> | CTH CE |
| | <u>Facility Segment:</u> | STH 55 to CTH Q |
| | <u>Jurisdiction</u> | Outagamie County |
| | <u>Proposed Project:</u> | Construct 4 lane urban section |
| | <u>Implementation Date:</u> | 2014+ |
| 12) | <u>Network Facility:</u> | CTH E |
| | <u>Facility Segment:</u> | CTH JJ to CTH EE |
| | <u>Jurisdiction</u> | Outagamie County |
| | <u>Proposed Project:</u> | Construct 4 lane urban section |
| | <u>Implementation Date:</u> | 2014+ |
| 13) | <u>Network Facility:</u> | CTH G |
| | <u>Facility Segment:</u> | USH 41 to CTH A |
| | <u>Jurisdiction</u> | Winnebago County, Town of Neenah, City of Neenah |
| | <u>Proposed Project:</u> | Construct 4 lane rural section |
| | <u>Implementation Date:</u> | Engineering 2014, Construction not scheduled |
| 14) | <u>Network Facility:</u> | CTH HH |
| | <u>Facility Segment:</u> | CTH CE to CTH Z |
| | <u>Jurisdiction</u> | Outagamie County |
| | <u>Proposed Project:</u> | Reconstruct to 2 lane rural section |
| | <u>Implementation Date:</u> | 2014+ |
| 15) | <u>Network Facility:</u> | CTH JJ |
| | <u>Facility Segment:</u> | STH 47 to CTH |
| | <u>Jurisdiction</u> | Outagamie County, Town of Grand Chute |
| | <u>Proposed Project:</u> | Reconstruct 4 lane urban section |
| | <u>Implementation Date:</u> | 2014+ |
| 16) | <u>Network Facility:</u> | CTH JJ |
| | <u>Facility Segment:</u> | CTH N to STH 55 |
| | <u>Jurisdiction</u> | Outagamie County, Town of Vandebroek |
| | <u>Proposed Project:</u> | Reconstruct |
| | <u>Implementation Date:</u> | 2014+ |
| 17) | <u>Network Facility:</u> | CTH KK |
| | <u>Facility Segment:</u> | CTH N to STH 55 |
| | <u>Jurisdiction</u> | Calumet County |
| | <u>Proposed Project:</u> | Reconstruct 4 lane urban facility |
| | <u>Implementation Date:</u> | 2014+ |

- | | | |
|-----|--|---|
| 18) | <u>Facility Segment:</u>
<u>Jurisdiction</u>
<u>Proposed Project:</u>
<u>Implementation Date:</u> | CTH AP to USH 10
Calumet County
Reconstruct 4 lane urban facility
2014+ |
| 19) | <u>Network Facility:</u>
<u>Facility Segment:</u>
<u>Jurisdiction</u>
<u>Proposed Project:</u>
<u>Implementation Date:</u> | CTH N
CTH KK to CTH CE
Outagamie County
Reconstruct 2 lane urban section
2014+ |
| 20) | <u>Network Facility:</u>
<u>Facility Segment:</u>
<u>Jurisdiction</u>
<u>Proposed Project:</u>
<u>Implementation Date:</u> | CTH OO
Holland Road to Freedom Road
Outagamie County, WisDOT
Reconstruct 4 lane urban section
2014+ |
| 21) | <u>Network Facility:</u>
<u>Facility Segment:</u>
<u>Jurisdiction</u>
<u>Proposed Project:</u>
<u>Implementation Date:</u> | CTH OO
Washington Street to Buchanan Road
Outagamie County
Reconstruct
2014+ |
| 22) | <u>Network Facility:</u>
<u>Facility Segment:</u>
<u>Jurisdiction</u>
<u>Proposed Project:</u>
<u>Implementation Date:</u> | Evergreen Drive
Ballard Road to French Road
Outagamie County, City of Appleton
Reconstruct 4 lane urban section
2010 |
| 23) | <u>Network Facility:</u>
<u>Facility Segment:</u>
<u>Jurisdiction</u>
<u>Proposed Project:</u>
<u>Implementation Date:</u> | East Shady Lane
Irish Road to CTH CB
Winnebago County, Town of Menasha
Reconstruct 4 lane urban section, bike/ped
2014+ |
| 24) | <u>Network Facility:</u>
<u>Facility Segment:</u>
<u>Jurisdiction</u>
<u>Proposed Project:</u>
<u>Implementation Date:</u> | Eisenhower Drive
CTH AP to USH 10/STH 114
Calumet County, Town of Harrison
Construct 2 lane urban section
2013 |
| 25) | <u>Network Facility:</u>
<u>Facility Segment:</u>
<u>Jurisdiction</u>
<u>Proposed Project:</u>
<u>Implementation Date:</u> | Grand Chute Boulevard
Victory Street to Capitol Drive underpass
Outagamie County, Town of Grand Chute
New Construction
2014+ |

- | | | |
|-----|--|---|
| 26) | <u>Network Facility:</u>
<u>Facility Segment:</u>
<u>Jurisdiction</u>
<u>Proposed Project:</u>
<u>Implementation Date:</u> | Irish Road
CTH II to Jacobsen Road
Winnebago County, Town of Menasha
Reconstruct 2 lane urban section
2014+ |
| 27) | <u>Network Facility:</u>
<u>Facility Segment:</u>
<u>Jurisdiction</u>
<u>Proposed Project:</u>
<u>Implementation Date:</u> | Irish Road
East Shady Lane to Jacobsen Road
Winnebago County, Town of Menasha
Reconstruct 4 lane urban section, bike ped
2014+ |
| 28) | <u>Network Facility:</u>
<u>Facility Segment:</u>
<u>Jurisdiction</u>
<u>Proposed Project:</u>
<u>Implementation Date:</u> | Jacobsen Road
Irish Road to CTH II
Winnebago County, Town of Menasha
Construct 2 lane urban section
2014+ |
| 29) | <u>Network Facility:</u>
<u>Facility Segment:</u>
<u>Jurisdiction</u>
<u>Proposed Project:</u>
<u>Implementation Date:</u> | Kimberly Avenue
Railroad Street to Marcella Street
Outagamie County, Village of Kimberly
Reconstruct 2 lane urban section
2014+ |
| 30) | <u>Network Facility:</u>
<u>Facility Segment:</u>
<u>Jurisdiction</u>
<u>Proposed Project:</u>
<u>Implementation Date:</u> | Lincoln Avenue
Wilson Street to Vandenbroek Street
Outagamie County, Village of Little Chute
Construct 2 lane urban section
2013 |
| 31) | <u>Network Facility:</u>
<u>Facility Segment:</u>
<u>Jurisdiction</u>
<u>Proposed Project:</u>
<u>Implementation Date:</u> | Lake Street
Railroad to CTH II
Winnebago County, Town of Menasha
Reconstruct 2 lane urban section
2014 |
| 32) | <u>Network Facility:</u>
<u>Facility Segment:</u>
<u>Jurisdiction</u>
<u>Proposed Project:</u>
<u>Implementation Date:</u> | McCarthy Road
Brookview Court to CTH GV
Outagamie County, Town of Grand Chute
Reconstruct to 4 lane urban section
2014+ |
| 33) | <u>Network Facility:</u>
<u>Facility Segment:</u>
<u>Jurisdiction</u>
<u>Proposed Project:</u>
<u>Implementation Date:</u> | McCarthy Road
CTH GV to STH 15
Outagamie County, Town of Grand Chute
Reconstruct 4 lane urban section
2014+ |

- 34) Network Facility: **McCarthy Road**
Facility Segment: STH 15 to Capitol Drive
Jurisdiction Outagamie County, Town of Grand Chute
Proposed Project: Reconstruct 4 lane urban section
Implementation Date: 2014+
- 35) Network Facility: **Oneida Street**
Facility Segment: Outagamie County, Town of Grand Chute
Jurisdiction Capitol Drive to Northland Avenue
Proposed Project: Reconstruct 2 lane urban section
Implementation Date: 2014+
- 36) Network Facility: **Rifle Range Road**
Facility Segment: Capitol Drive to Grand Chute Blvd
Jurisdiction Outagamie County, Town of Grand Chute
Proposed Project: Reconstruct 4 lane urban section, with bike/ped facility
Implementation Date: 2014+
- 37) Network Facility: **Spencer Street**
Facility Segment: Mayflower Drive to Casaloma Drive
Jurisdiction Outagamie County, Town of Grand Chute
Proposed Project: Reconstruct 2 lane urban section, with bike/ped facility
Implementation Date: 2014+
- 38) Network Facility: **STH 47**
Facility Segment: CTH JJ to Wege Road
Jurisdiction WisDOT, Outagamie County
Proposed Project: Reconstruction
Implementation Date: 2010
* Project scheduled for construction in 2014
- 39) Network Facility: **STH 47**
Facility Segment: Lawrence Street to College Avenue
Jurisdiction WisDOT, Outagamie County
Proposed Project: Reconstruction
Implementation Date: 2010
* Project scheduled for construction in 2010
- 40) Network Facility: **STH 76**
Facility Segment: CTH JJ to CTH S
Jurisdiction WisDOT, Outagamie County
Proposed Project: Reconstruction
Implementation Date: 2010
- 41) Network Facility: **STH 76**
Facility Segment: STH 15 to CTH JJ
Jurisdiction WisDOT, Outagamie County
Proposed Project: Reconstruction
Implementation Date: 2014+

- 42) Network Facility: **STH 76**
Facility Segment: USH 10 to STH 15
Jurisdiction WisDOT, Outagamie County
Proposed Project: Resurfacing
Implementation Date: 2014+
- 43) Network Facility: **STH 96 (Main Street)**
Facility Segment: Jackson Street to East Corporate Limits
Jurisdiction WisDOT, Outagamie County, Village of Little Chute
Proposed Project: Resurfacing
Implementation Date: 2011-2012
- 44) Network Facility: **STH 96 (Draper Street)**
Facility Segment: West Corporate Limits to Desnoyer Street
Jurisdiction WisDOT, Outagamie County, City of Kaukauna
Proposed Project: Resurfacing
Implementation Date: 2012
- 45) Network Facility: **STH 96**
Facility Segment: Richmond Street to CTH E
Jurisdiction WisDOT, Outagamie County
Proposed Project: Reconstruction
Implementation Date: 2010
 * Project Scheduled to be completed in 2010
- 46) Network Facility: **USH 41**
Facility Segment: STH 26 to Breezewood Lane
Jurisdiction WisDOT, Winnebago County
Proposed Project: Reconstruct to 6 lanes from STH 26 to the Breezewood Lane.
Implementation Date: 2010-2014+
- 47) Network Facility: **USH 10 Little Lake Butte de Morts Bridge**
Facility Segment: WisDOT, Winnebago County, Town of Menasha
Jurisdiction Construct new bridge over Little Lake Butte des Morts
Proposed Project: Construct new bridge adjacent to existing STH 441/USH 10 bridge includes cost for rehab/modifications to existing bridge and interchange improvements on both ends of bridge structures and 6-lane expansion of USH 10 from Oneida Street to CTH CB.
Implementation Date: Not scheduled
Environmental Status: The Environmental Assessment was completed in 2004.
- 48) Network Facility: **USH 41/USH 10/STH 441 Interchange**
Facility Segment: Interchange
Jurisdiction WisDOT, Winnebago County, Town of Menasha
Proposed Project: High cost reconstruction of four-leg major interchange, interim partial interchange, total cost included as part of new bridge construction.
Implementation Date: Not scheduled
Environmental Status: The Environmental Assessment was completed in 2004.

- 49) Network Facility: **USH 10**
Facility Segment: Appleton east to Urban Area Boundary
Jurisdiction WisDOT, Calumet County
Proposed Project: Capacity expansion to 4 lanes
Implementation Date: Not scheduled
Environmental Status: Environmental Impacts will be determined through further study.
- 50) Network Facility: **USH 41**
Facility Segment: STH 15 to Brown County
Jurisdiction WisDOT, Outagamie County
Proposed Project: Study to consider capacity expansion to 6 lanes
Implementation Date: Not scheduled
Environmental Status: Environmental Impacts will be determined through further study
- 51) Network Facility: **STH 15**
Facility Segment: Greenville to New London
Jurisdiction WisDOT, Outagamie County
Proposed Project: Study to consider capacity expansion to 4 lanes
Implementation Date: Not scheduled
Environmental Status: A Draft Environmental Impact Statement has been prepared and a bypass corridor selected to the north of Hortonville. The final Environmental Impact Statement was released in 2009.
- 52) Network Facility: **STH 114**
Facility Segment: USH 10 to STH 55
Jurisdiction WisDOT, Calumet County
Proposed Project: Study to consider capacity expansion to 4 lanes
Implementation Date: Not scheduled
Environmental Status: Environmental Impacts will be determined through further study.
- 53) Network Facility: **STH 114 & STH 55 Roundabout**
Jurisdiction WisDOT, Calumet County
Proposed Project: Intersection Reconfiguration
Implementation Date: 2011
* Project scheduled for construction in 2011
- 54) Network Facility: **STH 114 & CTH N Roundabout**
Jurisdiction WisDOT, Calumet County
Proposed Project: Intersection Reconfiguration
Implementation Date: 2011
* Project scheduled for construction in 2011
- 55) Network Facility: **USH 41 & CTH J Overpass**
Jurisdiction WisDOT, Outagamie County
Proposed Project: Bridge Rehab
Implementation Date: 2010
* Project scheduled for construction in 2010

- 56) Network Facility: **STH 76**
Facility Segment: Everglade to CTH JJ
Jurisdiction WisDOT, Outagamie County
Proposed Project: Engineering for Resurface
Implementation Date: 2010
- 57) Network Facility: **STH 76**
Facility Segment: USH 41 to CTH JJ
Jurisdiction WisDOT, Winnebago County
Proposed Project: Engineering for Resurface
Implementation Date: 2010
- 58) Network Facility: **STH 47**
Facility Segment: STH 29 to USH 41
Jurisdiction WisDOT, Outagamie County
Proposed Project: Corridor Study
Implementation Date: 2010
 *Project ongoing
- 59) Network Facility: **STH 441**
Facility Segment: USH 10 to Fox River
Jurisdiction WisDOT, Winnebago County, Outagamie County
Proposed Project: Corridor Study
Implementation Date: 2011
- 60) Network Facility: **CTH CB**
Facility Segment: STH 15 to CTH JJ
Jurisdiction Outagamie County
Proposed Project: Construct 4-lane section
Implementation Date: Not scheduled
Environmental Status: Environmental Impacts will be determined through further study.
- 61) Network Facility: **Mill Street Lift Bridge**
Jurisdiction Outagamie County, Village of Little Chute
Proposed Project: Construct Pedestrian/Bicycle Facility over Fox River
Implementation Date: Not scheduled
- 62) Network Facility: **Greiner Road Bridge**
Jurisdiction WisDOT, Outagamie County
Proposed Project: Bridge Replacement
Implementation Date: 2008
 * Project Scheduled to be completed in 2010.
- 63) Network Facility: **STH 76**
Facility Segment: USH 41 to STH 15
Jurisdiction WisDOT
Proposed Project: Long Range 15 – 30 years
Implementation Date: Reconstruct STH 76 as 4 lanes from USH 41 to STH 15

- 64) Network Facility: **CTH A**
Facility Segment: Neenah to Oshkosh
Jurisdiction Winnebago County
Proposed Project: Further study of a 4-lane facility from Neenah to Oshkosh Urbanized Area.
Implementation Date: Long Range 15 – 30 years
- 65) Network Facility: **CTH GG**
Facility Segment: CTH A to STH 76.
Jurisdiction Winnebago County
Proposed Project: Construct to 4 lanes
Implementation Date: Long Range 15 – 30 years
- 66) Network Facility: **CTH BB**
Facility Segment: CTH A to STH 76
Jurisdiction Winnebago County
Proposed Project: Construct to 4 lanes
Implementation Date: Long Range 15 – 30 years
- 67) Network Facility: **Washington Street**
Facility Segment: CTH OO to STH 96
Jurisdiction Outagamie County, Village of Little Chute
Proposed Project: Reconstruct
Implementation Date: 2010
 *Project Scheduled to be completed in 2010.
- 68) Network Facility: **Tayco Street**
Facility Segment: Third to Ninth
Jurisdiction Winnebago County, City of Menasha
Proposed Project: Reconstruct
Implementation Date: 2010
 *Project Scheduled to be completed in 2010.
- 69) Network Facility: **Manitowoc Road**
Facility Segment: Melissa to S Oneida.
Jurisdiction Winnebago County, Town of Menasha
Proposed Project: Reconstruct
Implementation Date: 2010
 *Project Scheduled to be completed in 2010.
- 70) Network Facility: **Noe Road**
Facility Segment: Daffodil to Valley
Jurisdiction Calumet County, Town of Harrison
Proposed Project: Construct Bike/Ped Trail
Implementation Date: 2010
 *Project Scheduled to be completed in 2010.

- | | | |
|-----|--|---|
| 71) | <u>Network Facility:</u>
<u>Jurisdiction</u>
<u>Proposed Project:</u>
<u>Implementation Date:</u> | Greenville Downtown Trail
Outagamie County, Town of Greenville
Construct Bike/Ped Trail
2010
*Project Scheduled to be completed in 2010. |
| 72) | <u>Network Facility:</u>
<u>Jurisdiction</u>
<u>Proposed Project:</u>
<u>Implementation Date:</u> | Fox River Navigational Lock Keepers House
Outagamie County
Construct Bike/Ped Trail
2010
*Project Scheduled to be completed in 2010. |
| 73) | <u>Network Facility:</u>
<u>Jurisdiction</u>
<u>Proposed Project:</u>
<u>Implementation Date:</u> | Adams Street Bridge
Winnebago County, City of Neenah
Reconstruct
2010
*Project Scheduled to be completed in 2010. |
| 74) | <u>Network Facility:</u>
<u>Facility Segment:</u>
<u>Jurisdiction</u>
<u>Proposed Project:</u>
<u>Implementation Date:</u> | Wisconsin Avenue
Main to Commercial
Winnebago County, City of Neenah
Reconstruct
2010
*Project Scheduled to be completed in 2010. |
| 75) | <u>Network Facility:</u>
<u>Jurisdiction</u>
<u>Proposed Project:</u>
<u>Implementation Date:</u> | USH 41/WIS 47 Interchange
WisDOT
Reconstruct
2012
*Project Scheduled to be completed in 2012. |
| 76) | <u>Network Facility:</u>
<u>Jurisdiction</u>
<u>Proposed Project:</u>
<u>Implementation Date:</u> | USH 41/WIS 125 & WIS 96 Interchanges
isDOT
Intersection Improvements
2010
*Project Scheduled to be completed in 2010. |
| 77) | <u>Network Facility:</u>
<u>Facility Segment:</u>
<u>Jurisdiction</u>
<u>Proposed Project:</u>
<u>Implementation Date:</u> | USH 10
Tayco to CTH AP.
WisDOT
Reconstruction
2011
*Project Scheduled to be completed in 2011. |
| 78) | <u>Network Facility:</u>
<u>Facility Segment:</u>
<u>Jurisdiction</u>
<u>Proposed Project:</u>
<u>Implementation Date:</u> | USH 10 & WIS 441
CTH CB to Oneida
WisDOT
Reconstruction
2014
*Project Scheduled to be completed in 2014. |

- 79) Network Facility: **CTH CE Bike Trail Underpass**
Jurisdiction Village of Kimberly
Proposed Project: Transportation Enhancement project
Implementation Date: 2011
 *Project Scheduled to be completed in 2011.
- 80) Network Facility: **Lake Street Bike Ped Trail**
Jurisdiction Town of Menasha, City of Neenah
Proposed Project: Transportation Enhancement project
Implementation Date: 2011
 *Project Scheduled to be completed in 2011.
- 81) Network Facility: **WIS 441 & CTH KK Interchange**
Jurisdiction WisDOT
Proposed Project: HSIP Intersection Improvements
Implementation Date: 2012
 *Project Scheduled to be completed in 2012.
- 82) Network Facility: **Fox River Locks Restoration**
Jurisdiction Outagamie County
Proposed Project: Transportation Enhancement project
Implementation Date: 2010-2011
 *Project Scheduled to be completed in 2011.
- 83) Network Facility: **Washington Street**
Facility Segment: Main to North
Jurisdiction Outagamie County, Village of Little Chute
Proposed Project: Reconstruction, Transportation Economic Assistance project (TEA)
Implementation Date: 2010
 *Project Scheduled to be completed in 2010.
- 84) Network Facility: **CTH JJ**
Facility Segment: CN Crossing Signals and Gates
Jurisdiction Office of the Commissioner of Railroads, City of Kaukauna
Proposed Project: Reconstruction
Implementation Date: 2011
 *Project Scheduled to be completed in 2011.
- 85) Network Facility: **CTH O**
Facility Segment: WCL Crossing Signals and Gates
Jurisdiction Office of the Commissioner of Railroads, Town of Center
Proposed Project: Reconstruction
Implementation Date: 2011
 *Project Scheduled to be completed in 2011.

86) <u>Network Facility:</u>	Garfield Avenue
<u>Facility Segment:</u>	CN & WCL Crossing Signals and Gates.
<u>Jurisdiction</u>	Office of the Commissioner of Railroads, City of Menasha
<u>Proposed Project:</u>	Reconstruction
<u>Implementation Date:</u>	2012
	*Project Scheduled to be completed in 2012.

TRANSIT

The Fox Cities Transit Development Plan was developed in 2008 with the following recommendations.

Transit Model

In coordination between the Wisconsin Department of Transportation, HNTB Corporation, the East Central Wisconsin Regional Planning Commission, and other northeastern Wisconsin entities, the North East (NE) Regional Travel Demand Model was developed to forecast travel volumes and movements for autos, trucks, and transit. HNTB Corporation provided assistance by utilizing the transit model component of the North East (NE) Region Demand model to develop and evaluate routes and corresponding ridership for various transit alternatives in the Valley Transit service area.

Model Assumptions

The analyses in this section, shows the expected ridership trends for various route alternatives, as indicated by the North East Region (NE) Travel Demand Model. The model is based on socioeconomic data as well as utility equations based on user surveys. The transit model is therefore expected to broadly reflect the overall trend. However it is possible that for some specific individual routes there may be other factors guiding the total ridership that the model may not necessarily have fully accounted for. The results obtained from the model should therefore be tempered with any other available data as well as the judgment of professional staff.

New Route and Service

Consolidation of Routes 3 - Mason and 4 - Richmond

A single route was designed that could replace route 3 and route 4, which have had steady declines in ridership the last few years. Figure 5-1 illustrates the new designed route highlighted in yellow. The route was designed keeping in mind the attractions within the area served by routes 3 and 4. In addition to that, the various transit dependency maps were utilized to include areas that may have potential transit ridership, without any major diversion the existing routes. The final route was therefore extended in the north to include a section of the Capitol Dr. The bus run time based on congested travel time was estimated to be 25 minutes from the model. A headway of 30 minutes was assumed for the AM (6:00 AM- 9:00 AM), 50 minutes for Mid-Day (9:00 AM- 3:00 PM) and 30 minutes for PM (3:00 PM- 6:00 PM).



**TABLE 5-1
RIDERSHIP IMPACTS OF CONSOLIDATING ROUTES 3 AND 4 TO ONE ROUTE**

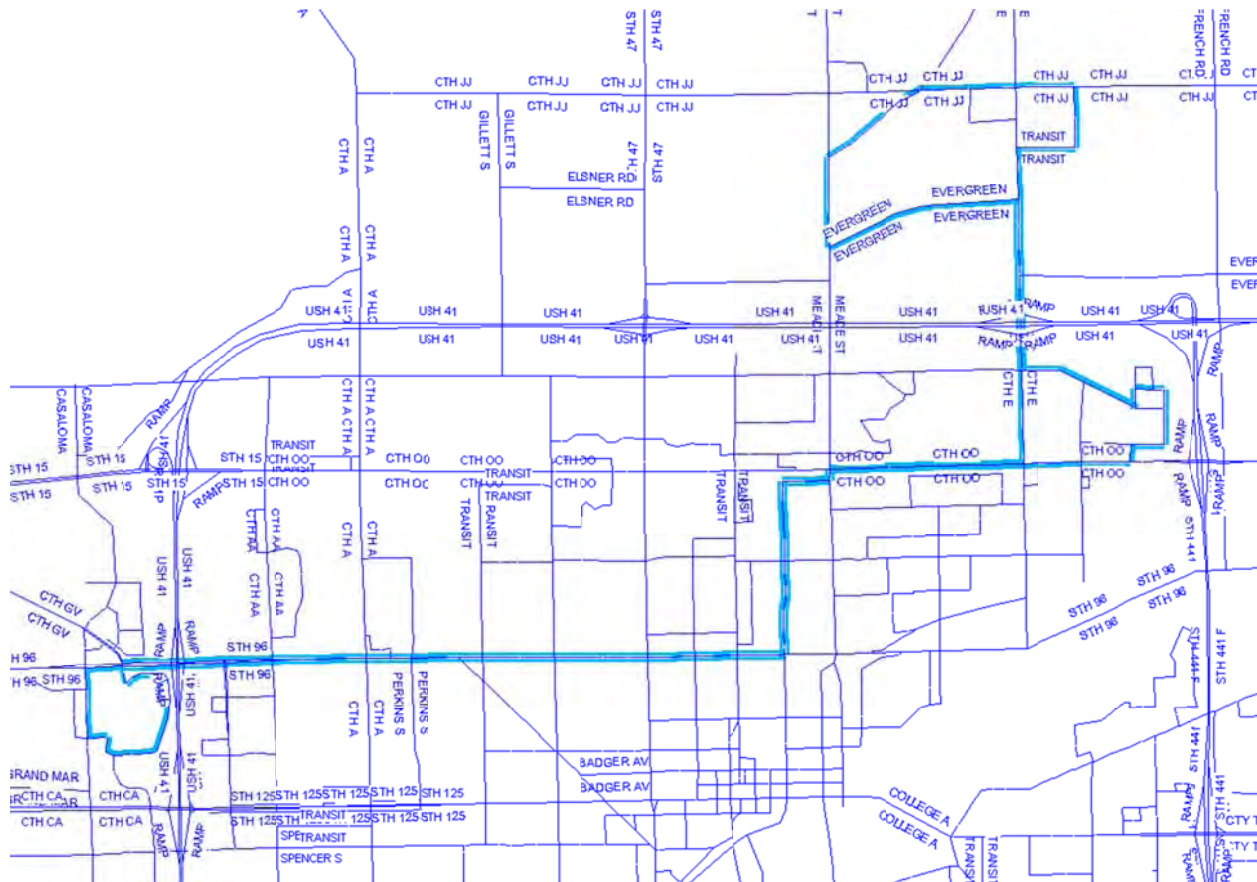
Route	Percent change
FOX ROUTE 1	0.6%
FOX ROUTE 2	-1.5%
FOX ROUTE 3	
FOX ROUTE 4	5.6%
FOX ROUTE 5	1.6%
FOX ROUTE 6	-0.8%
FOX ROUTE 7	1.2%
FOX ROUTE 8	1.9%
FOX ROUTE 11	0.8%
FOX ROUTE 12	-2.2%
FOX ROUTE 15	-0.1%
FOX ROUTE 20	0.6%
FOX ROUTE 30	0.4%
FOX ROUTE 31	0.0%
FOX ROUTE 32	0.0%
FOX ROUTE 41	0.0%
Total	0.2%

Source: Fox Valley Transit Development Plan, 2009

Wisconsin Avenue Route

Two items that were heavily voiced in the public input aspects of this planning process were routes that would provide more express-like service to the Fox River Mall, service on Wisconsin Avenue, and to new commercial and industrial areas being developed in northeastern Appleton. A Wisconsin Avenue route with service to the Fox River Mall in the west to northeastern Appleton serving the Evergreen and Ballard park and ride lot, Appleton North High School, Thrivent, and the new ThedaCare site was developed and tested in the transit model. This route is displayed in Figure 5-2. Based on congested travel time estimates obtained from the model, the modified Wisconsin Avenue route runtime was estimated to be 50 minutes. Headway for the modified Wisconsin Avenue route was assumed to be 50 minutes in the AM, mid-day and PM time periods.

**Figure 5-2
WISCONSIN AVENUE ROUTE**



Service to the Town of Greenville

Due to recent discussions between Valley Transit and the Town of Greenville, a route with service to the Town of Greenville, including the Outagamie County Airport and area industrial parks was designed and tested in the transit model. The Greenville route, as well as the runtime, was provided by Valley Transit officials. The runtime for the Greenville route was 30 minutes. A headway of 35 minutes was assumed for the AM, mid-day and PM time periods. Figure 5-3 shows the proposed Town of Greenville route.

Destination pairs) was also analyzed, and a 31.5 percent increase in trips was estimated by the model. This implies that a share of the boarding increases were due to transfers. For the new routes, the Wisconsin Avenue route was estimated to have 373 daily boardings and the Greenville route was estimated to have 128 daily boardings.

TABLE 5-2
COLLECTIVE RIDERSHIP IMPACTS OF THE TRANSIT ALTERNATIVES

Route	Percent Change
FOX ROUTE 1	132.00%
FOX ROUTE 2	10.05%
FOX ROUTE 3	106.00%
FOX ROUTE 4	
FOX ROUTE 5	9.78%
FOX ROUTE 6	19.17%
FOX ROUTE 7	160.49%
FOX ROUTE 8	14.65%
FOX ROUTE 11	25.66%
FOX ROUTE 12	-22.66%
FOX ROUTE 15	5.91%
FOX ROUTE 20	12.58%
FOX ROUTE 30	85.46%
FOX ROUTE 31	96.88%
FOX ROUTE 32	148.08%
FOX ROUTE 41	15.31%
WISCONSIN AVENUE	New Route
GREENVILLE	New Route
Total	42.81%

Source: Fox Valley Transit Development Plan, 2009

Existing Routes and Service

Route 1 - Midway

Table 5-2 indicates, it is of considerable merit to increase the frequency of Route 1 – Midway.

Valley Transit should examine the rerouting of route 1 - Midway to get better service to the UW – Fox Valley campus. Currently, students utilizing the route which passes UW – Fox Valley need to cross the street to access the nearest bus stop. This is a safety concern and a deterrent for potential users from the university. The installation of a marked pedestrian crossing with flashing lights may be of consideration.

Consideration should also be given to extending Route 1 – Midway to better serve commercial areas along the route or in the general vicinity, such as Piggly Wiggly, Shopko, and nearby medical clinics. The exiting of the Shopko parking lot onto Midway Road should also be examined.

Route 2 - Prospect

There are no recommendations for Route 2 at this time.

Route 3 – Mason and Route 4 – Richmond

As previously discussed, it is recommended that Routes 3 and 4 be consolidated into one route. This redesigned route has been projected to generate roughly the same ridership as one route, rather than two.

Route 5 – North Oneida

There are no recommendations for Route 5 at this time.

Route 6 – Meade

There are no recommendations for Route 6 at this time.

Route 7 - Ballard

As previously mentioned, it is of considerable merit to increase the frequency of Route 7 – Ballard.

Route 8 – Telulah

There are no recommendations for Route 8 at this time.

Route 11 – East College/Buchanan

There are no recommendations for Route 8 at this time.

Route 12 – Fox Valley Technical College

Two changes should be considered for Route 12. The first is serving Sam's Club on the inbound trip, rather than the outbound trip. The second is an adjustment of time points at Fox Valley Technical College (:00 rather than :02 on the hour for the outbound trip) and Appleton West High School (:35 rather than :37 on the hour for the inbound trip).

Route 15 – West College

There are no recommendations for Route 15 at this time.

Route 20 – Heart of the Valley

There are no recommendations for Route 8 at this time.

Route 30 – Neenah/Menasha

As previously mentioned, it is of considerable merit to increase the frequency of Route 30 – Neenah/Menasha.

Route 31 – East Neenah

As previously mentioned, it is of considerable merit to increase the frequency of Route 31 – East Neenah.

Route 32 – West Neenah

As previously mentioned, it is of considerable merit to increase the frequency of Route 32 – West Neenah.

Route 41 – West Fox Valley

With regards to Route 41 – West Fox Valley, two major objectives should be considered for implementation. The first is to better coordinate the Route 41 schedule with the new schedule for Route 10, which is a route operated by the City of Oshkosh/Oshkosh Transit System with intercity transit between the Oshkosh Transit Center and the Neenah Transit Center. Numerous timing inefficiencies exist, which greatly impacts the intercity movement between Oshkosh and the Fox Cities, as well as internal movement throughout the Fox Cities via Valley Transit. Second, is the extension of service to newly developed commercial and industrial areas along West American Drive and nearby surrounding areas.

Other System Recommendations

Through steering committee discussions, staff analysis, and public input, several other system recommendations have arisen throughout this planning process with the notion of improving the efficiency of Valley Transit. These system recommendations include:

- Conducting a cost-benefit analysis of operating Valley Transit II (ADA paratransit) in-house.
- Reduce route lengths where boarding and alighting counts are low to nonexistent – decrease residential service and increase arterial service.
- Eliminate areas of duplicated service between Call-A-Ride/Dial-A-Ride/Connector.
- Extend peak hour service in the afternoons/increase frequency.
- Reduce travel and transfer times.
- Cover more area instead of backtracking on routes.
- Review and adjust routes more frequently than annually.
- Flexible routes that can be adjusted based on bad weather/traffic/etc.
- Initiate discussions with Green Bay Metro to examine intercity bus transportation.
- Service to Fox Cities Stadium for games.
- Renew discussions with Combined Locks for service.
- Develop multiple transit centers/transfer centers throughout the service area.
- Serve businesses on Grande Market Drive west of McCarthy Road.
- Provides a connection to the VA Milwaukee shuttle at 7:00 AM.

- Examine ways to incorporate recent service requests into service areas without major changes:
 - Affinity Pediatrics in Neenah
 - Intersection of Racine Street and Midway Road
 - Evergreen Drive and Ballard Road Medical offices/Park and Ride
 - Railroad Street and Kimberly Avenue in Kimberly
 - Later service to Wal-Mart in Neenah
 - Park and Ride lot in Greenville
 - Indoor Skate Park in Kimberly
 - Time Warner Cable on Plank Road

Passes and Fares

Valley Transit should consider the following pass and fare recommendations for future implementation:

- Initiate a student bus pass program (K – 12/universities/technical colleges);
- Expand the number of outlets where tickets can be purchased;
- Examine online ticket printing; and
- Initiate a frequent user discounts/rewards program/daily specials.

Information and Technology

With regards to information and technology, Valley Transit should consider:

- Use of color coded signage along the routes to match up with route maps;
- Use reflective tape on signage so it is more visible at night;
- Continue to utilize the transit model maintained by the East Central Wisconsin Regional Planning Commission;
- Include minor civil division (MCD) boundaries on all routes maps and riders guides;
- Coordinated expansion of the Bus Buddy Program with Making the Ride Happen to include all age groups; and
- Expand of Intelligent Transportation Systems (ITS) such as:
 - Global positioning systems (GPS) on buses.
 - Cell phone technology with real-time updates (GPS is needed on the buses).
 - Message boards at the transit center with important real time information.
 - Wireless internet on buses.
 - Audio/visual entertainment on buses.

Planning and Policy

Planning and policy recommendations include:

- Further examination and implementation of a regional transit authority (RTA) pending statewide enabling legislation;
- Expanded involvement in land use planning and development efforts to curb sprawl and facilitate transit oriented development patterns, but continue to maintain extensive service in downtown Appleton and other central business districts where the densities are higher; and
- Continue to participate in security/evacuation plans.

Marketing and Education

The following marketing and education-related recommendations are proposed:

- Target potential teen users that choose not to get a drivers license due to increasing costs of vehicle operation and maintenance;
- Invest/market more heavily in the notion that Valley Transit is an affordable alternative to commuting;
- Invest/market more heavily to a vast market of residents not aware of Valley Transit.
- Continue to pursue feasible marketing partnerships with other agencies and organizations;
- Expand discussions with major employers to subsidize transit cost for employees; and
- Participate in area Health and Wellness Fairs.

Bicycle and Pedestrian Connections

Recommendations for improved connectivity to bicycle and pedestrian modes of transportation include:

- Participate in regional Safe Routes to Schools Programs;
- Bike rack/bus schedule training at schools in connection with the Safe Routes to Schools Program – coordination with other safety efforts (i.e. police departments and bike rodeos);
- Increased access to bicycle and pedestrian facilities for better utilization of the bike racks; and
- Installation of larger bike racks on future buses and as bike rack usage continues to increase. It was determined that larger bike racks are not mechanically feasible on the current buses.

Funding

Funding recommendations include the following:

- Continue pursuit of JARC/WETAP and other alternative grants and funding sources to fund the Connector service;
- Continue pursuit of other nontraditional funding opportunities both public and private, for both operation and capital improvements; and

- Further examine the staffing of a mobility manager, with the potential pursuit of a federal New Freedom grant for start-up.

Image

Recommendations to increase Valley Transit's image include:

- Continue to enhance the public image/perception of the Appleton Transit Center;
- Enhance the public image/perception of public transportation throughout the region by expanding education and outreach efforts particularly to groups not aware of Valley Transit. Future marketing efforts should also focus on the notion that the bus system is alternative to commuting by vehicle;
- Increase staffing presence at the Appleton Transit Center (staff, community leaders, police, etc.);
- Pursue "Safe Place" signage for the transit centers;
- Recruitment of minority staff, particularly bus drivers (especially Hispanic and Hmong); and
- Reexamine the Carry-on Policy to have more flexibility for the consumer.

(Page left blank intentionally)

CHAPTER 6 - ENVIRONMENTAL JUSTICE

Environmental justice is a process which seeks to ensure that access to transportation systems and the transportation planning process is available to all, regardless of race or socioeconomic status. The Fox Cities Urbanized Area has a substantially low minority population in and around the city centers (Exhibit 6-1). Public involvement efforts within the planning process to include minority groups have included notification to local minority organizations and agencies.

Consistent areas of low income populations were defined through the use of 2000 census tract data. These areas were categorized as less than 15 percent, 15 to 29.99 percent, 30 to 44.99 percent, 45 to 59.99 percent, and 60 or more percent of the total households (Exhibit 6-2). Also included within Exhibit 6-2 is the location of identified Transportation Improvement Program (TIP) projects from 2011 to 2015 and their geographic relationship to these low income areas.

Efforts were made to include all individuals within the planning process. Public information meetings were held during all phases of the planning process. Advertisements were published in the local newspaper prior to these meetings. Newsletters and notices were distributed via mail and e-mail to various committees, organizations, and agencies throughout the planning process for distribution to as many individuals as possible. Locations of public information meetings were crucial in the public involvement process. All meeting locations were selected to include easy access for all individuals, especially transit and alternative mode users, as well as facilities which catered to the mobility needs of the disabled. Various planning documents, including the draft of this plan were open for public comment. Public participation throughout the process is characterized as consistent.

A goal of the Fox Cities Metropolitan Planning Organization is to “provide an efficient and accessible transportation system which will meet the short and long range needs, interests, and objectives of all of the MPO’s citizens”. As identified in Exhibits 6-1 and 6-2, a good portion of short and long range projects are scheduled for areas of minority (non-white) and/or low income populations. Although there are no major concerns at this time, these projects will continue to improve the accessibility, mobility, and safety of all users using all modes, while posing no significant negative impacts. Exhibits 6-3 and 6-4 indicate areas of minority (non-white) and low income populations in relation to transit, which is relied on by many of these individuals to access employment, medical facilities, post-secondary education, recreation, shopping centers, etc. Exhibit 6-4 indicates that improvements are needed to City of Menasha, Neenah and Town of Grand Chute.

ECONOMIC IMPACTS

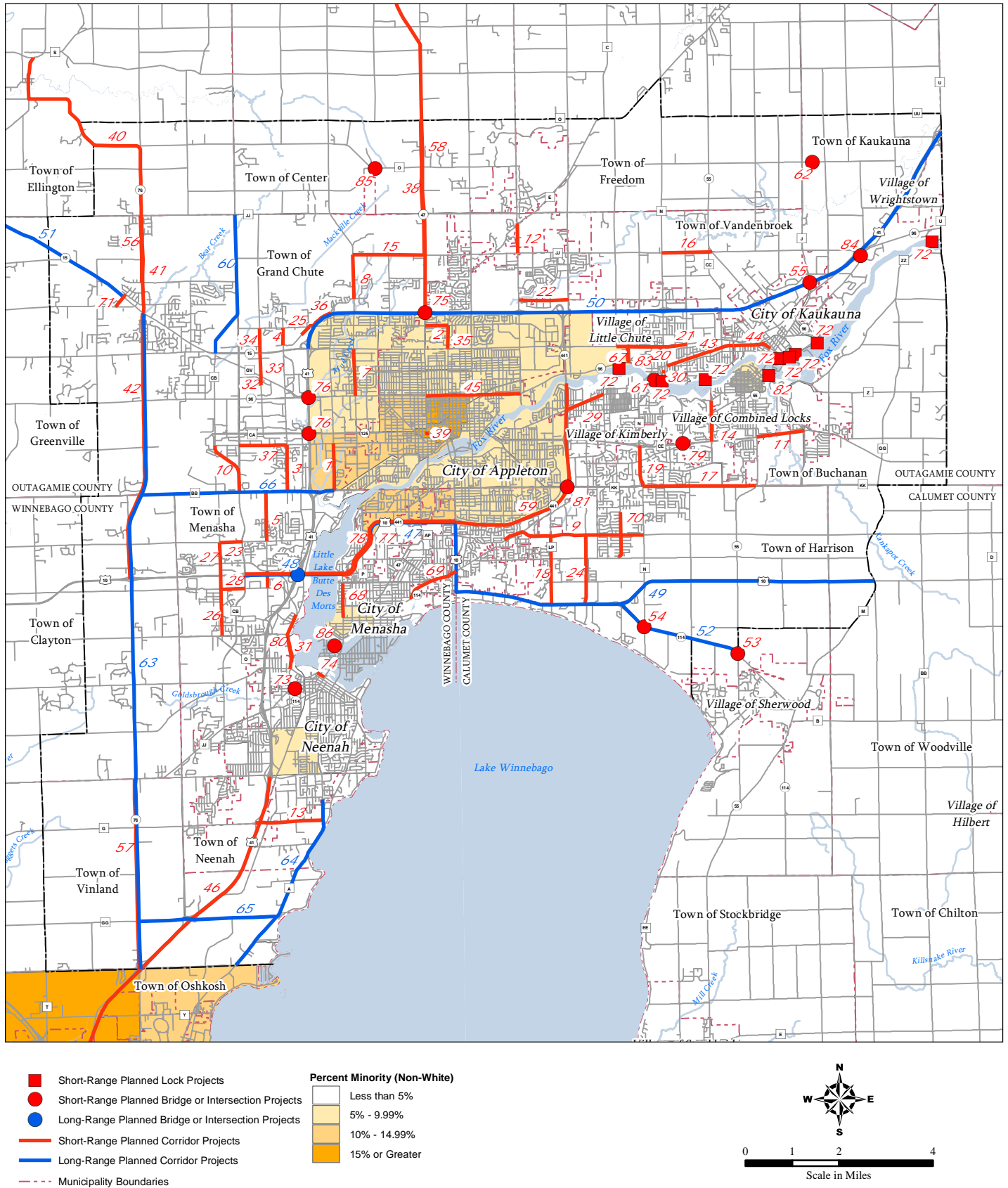
The LRTP has the potential to extend into economic and social arenas. Level of service on roadways, multimodal opportunities, and accessibility for businesses are all issues to be considered. If levels of service on the transportation network decline during the planning period, the potential for more time spent on roadways would be significant. Additional business and personal travel time translates into increased transportation and environment costs. However, economic incentives exist to keep business travel expenses to a minimum, and policies within the plan target the need to maintain acceptable levels of service on roadways.

Focusing on maintaining and improving existing facilities and multimodal opportunities will provide benefits to businesses and residents. The plan identifies policies, which if enacted, would ensure that appropriate types and levels of multimodal transportation services are provided to the area. Additionally, maintaining and/or improving transportation facilities will enable the transportation system to continue to provide adequate accessibility to agricultural supplies and markets. An integrated transportation system combining different modes, including rail and trucking facilities, enhances the movement of goods and services. Efficiently routing truck traffic and providing joint terminals and delivery services would increase the accessibility of distant suppliers. Enhanced accessibility and multi-modalism will provide incentives for businesses to expand and improve the business climate to attract new businesses.

SOCIAL IMPACTS

Several objectives within the long range transportation/land use plan note the importance of an efficient and environmentally sound transportation network, along with efficient and environmentally sound land uses. Implementation of these objectives would improve quality of life and make the Fox Cities Area a more attractive community. The Fox Cities Urbanized Area has substantial shoreland along Lake Winnebago, much of which is already developed. The LRTP plan include policies such as the preservation and redevelopment of waterfront areas for greater recreational use, preserving scenic easements for viewsheds, and creating multimodal recreational opportunities, such as bicycling or walking along a redeveloped waterfront or park area. Enacting these policies would make the Fox Cities Urbanized Area a more attractive place to work, live, and play.

Exhibit 6-1: FOX CITIES MPO AREA RECOMMENDED PROJECTS Minority (Non-White) Population Concentration (2000)

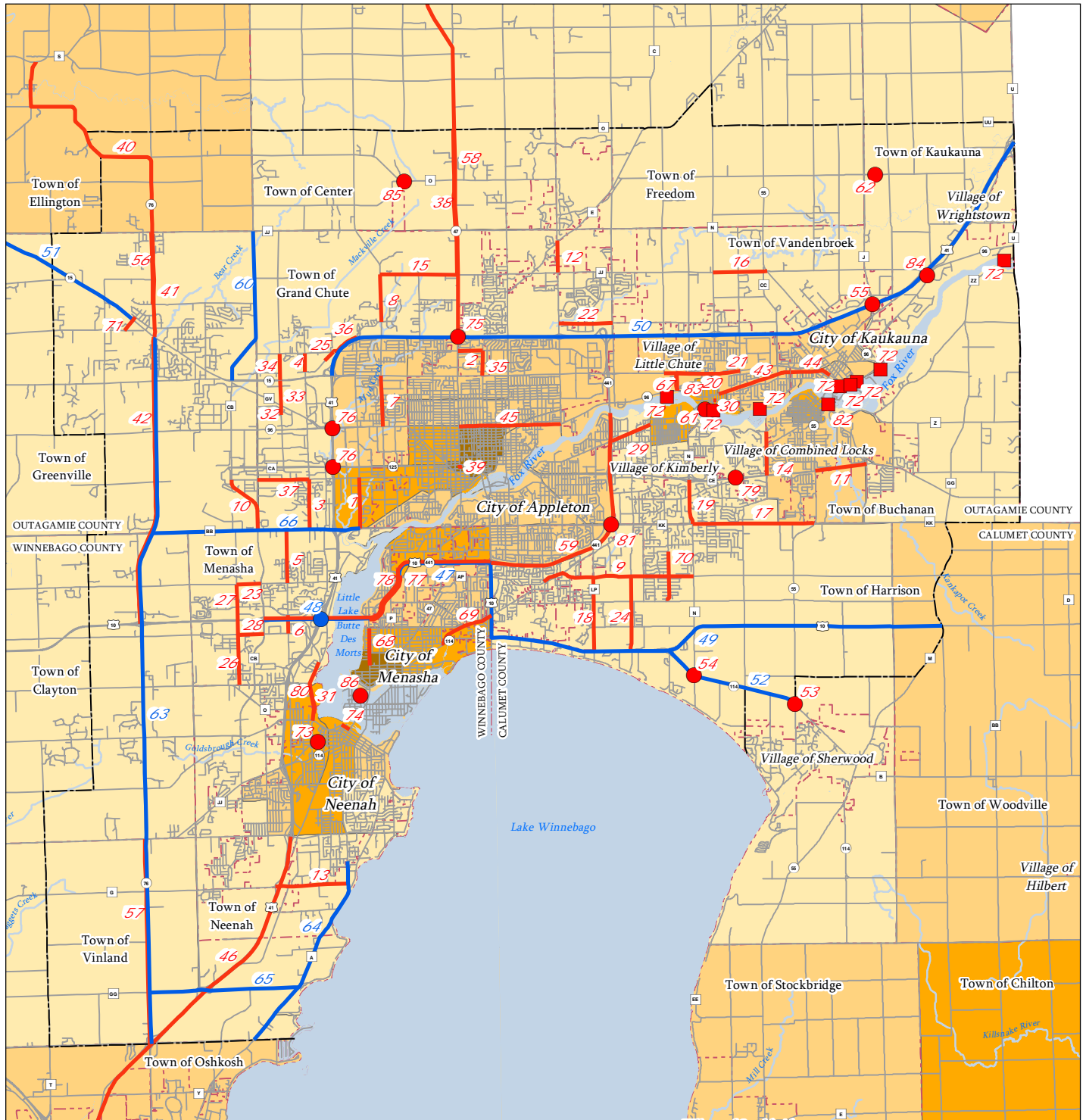


Source: WisDOT and ECWRPC provided the 2000 MPO and adjusted urbanized areas. Winnebago County provided the 2010 centerline, hydrology, and municipality boundaries. U.S. Census Bureau provided the 2000 Demographic Information.

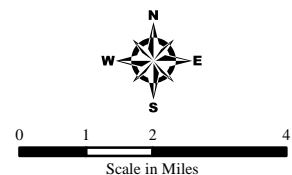
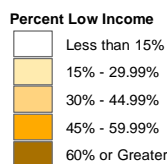
Prepared By
EAST CENTRAL WISCONSIN REGIONAL PLANNING COMMISSION - JULY 2010

This data was created for use by the East Central Wisconsin Regional Planning Commission Geographic Information System. Any other use/application of this information is the responsibility of the user and such use/application is at their own risk. East Central Wisconsin Regional Planning Commission disclaims all liability regarding fitness of the information for any use other than for East Central Wisconsin Regional Planning Commission business.

Exhibit 6-2: FOX CITIES MPO AREA RECOMMENDED PROJECTS Percent Households with Low to Extremely Low Income (2000)

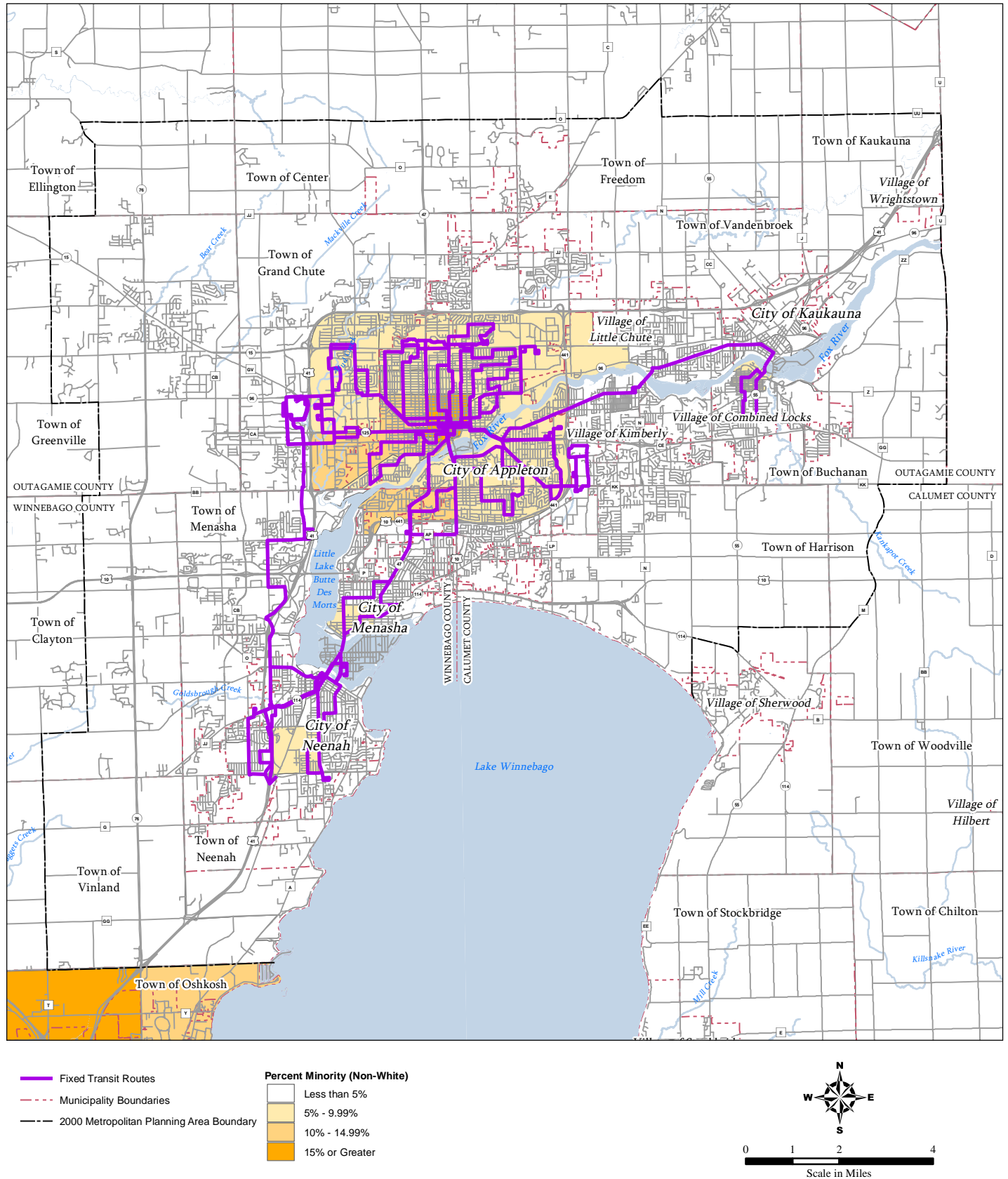


- Short-Range Planned Lock Projects
 - Short-Range Planned Bridge or Intersection Projects
 - Long-Range Planned Bridge or Intersection Projects
 - Short-Range Planned Corridor Projects
 - Long-Range Planned Corridor Projects
 - - - Municipality Boundaries
 - - - 2000 Metropolitan Planning Area Boundary
- Source: WisDOT and ECWRPC provided the 2000 MPO and adjusted urbanized areas. Winnebago County provided the 2010 centerline, hydrology, and municipality boundaries. U.S. Census Bureau provided the 2000 Demographic Information.



This data was created for use by the East Central Wisconsin Regional Planning Commission Geographic Information System. Any other use/application of this information is the responsibility of the user and such use/application is at their own risk. East Central Wisconsin Regional Planning Commission disclaims all liability regarding fitness of the information for any use other than for East Central Wisconsin Regional Planning Commission business.

Exhibit 6-3: FOX CITIES MPO FIXED TRANSIT ROUTES Minority (Non-White) Population Concentration (2000)

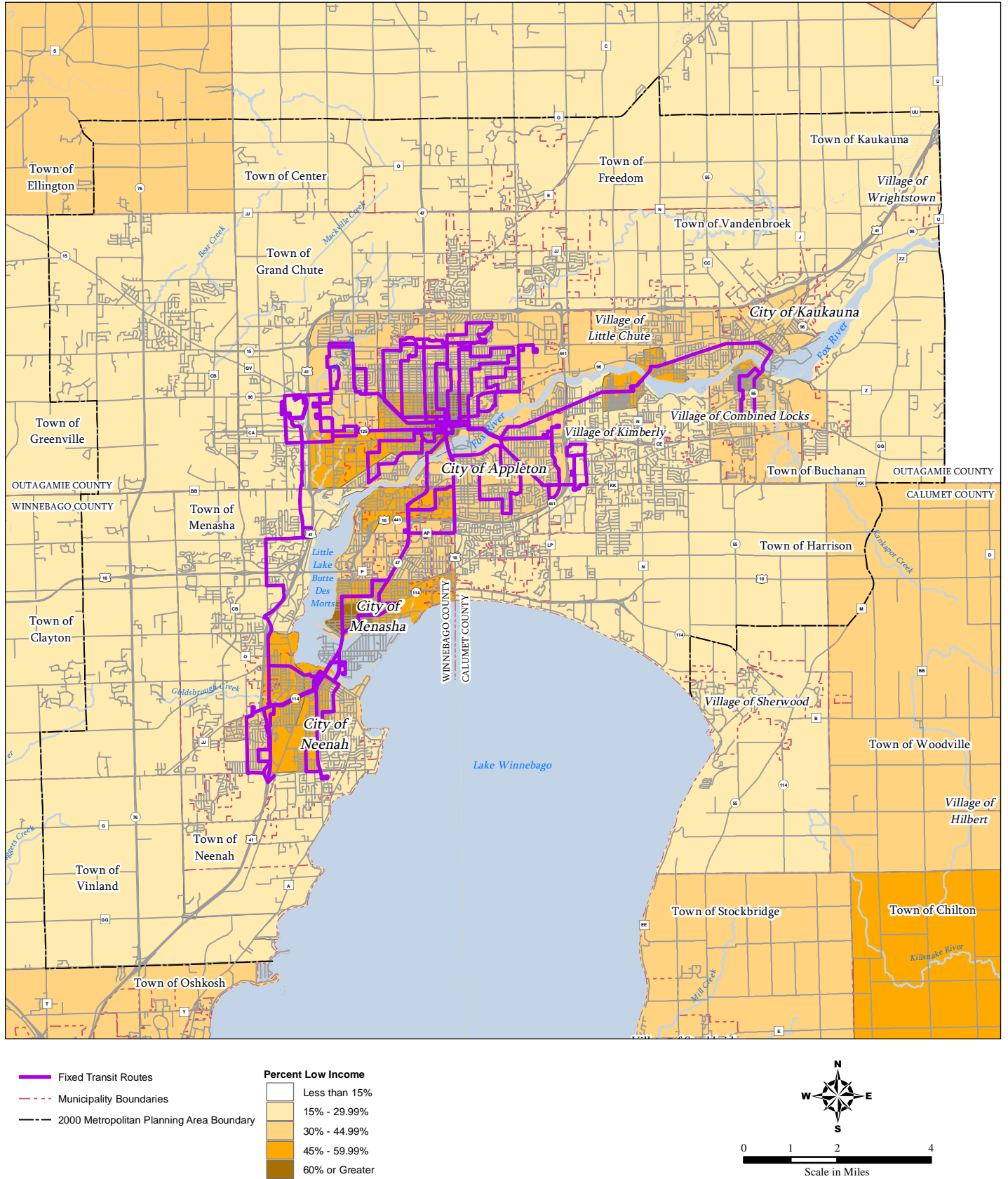


Source: WisDOT and ECWRPC provided the 2000 MPO and adjusted urbanized areas. Winnebago County provided the 2010 centerline, hydrology, and municipality boundaries. U.S. Census Bureau provided the 2000 Demographic Information.

Prepared By
EAST CENTRAL WISCONSIN REGIONAL PLANNING COMMISSION - JULY 2010

This data was created for use by the East Central Wisconsin Regional Planning Commission Geographic Information System. Any other use/application of this information is the responsibility of the user and such use/application is at their own risk. East Central Wisconsin Regional Planning Commission disclaims all liability regarding fitness of the information for any use other than for East Central Wisconsin Regional Planning Commission business.

Exhibit 6-4: FOX CITIES MPO AREA FIXED TRANSIT ROUTES Percent Households with Low to Extremely Low Income (2000)



Source: WisDOT and ECWRPC provided the 2000 MPO and adjusted urbanized areas. Winnebago County provided the 2010 centerline, hydrology, and municipality boundaries. U.S. Census Bureau provided the 2000 Demographic Information.

Prepared By
EAST CENTRAL WISCONSIN REGIONAL PLANNING COMMISSION - JULY 2010

This data was created for use by the East Central Wisconsin Regional Planning Commission Geographic Information System. Any other use/application of this information is the responsibility of the user and such use/application is at their own risk. East Central Wisconsin Regional Planning Commission disclaims all liability regarding fitness of the information for any use other than for East Central Wisconsin Regional Planning Commission business.

CHAPTER 7 – ENVIRONMENTAL MITIGATION

Federal law requires considering environmental mitigation activities in developing transportation plans, in addition to new consultation requirements with federal and state natural resource, and management, environmental protection and other agencies.

Metropolitan planning regulations state in 23 CFR 450.322 (f.) (7) that the plan shall include, at minimum:

“A discussion of types of potential environmental mitigation activities and potential areas to carry out these activities that may have the greatest potential to restore and maintain the environmental functions affected by the metropolitan transportation plan. The discussion may focus on policies, programs or strategies, rather than at the project level. The discussion shall be developed in consultation with Federal, State and Tribal land management, wildlife and regulatory agencies. The MPO may establish reasonable time frames for performing this consultation.”

This chapter documents compliance with these requirements.

The ECWRPC has conducted extensive additional consultation and system level analysis of the relationship between the Fox Cities Long Range Transportation/Land Use Plan projects and various natural features and resources. The consultation list is located in Appendix B.

Consultation with these agencies included direct telephone or email communications, use of data developed by these agencies and other informal conversations at meetings in advance of the March 3, 2010 (Tribal) and March 11, 2010 consultation meetings to discuss environmental mitigation. Additional agencies were also invited to participate in this process in the consultation letter sent to approximately 44 agencies or stakeholders.

Environmental features and natural resources analyzed include:

- Geographic and Topography (Scenic Resources)
 - Steep Slopes
 - Niagara Escarpment
- Geologic Features and Farmland Resources
 - Metallic and Non-metallic Mineral Resources
 - Bedrock
 - Farmland
- Water Resources
 - Watersheds and Drainage
 - Lakes and Ponds
 - Rivers and Streams
 - Designated Trout Streams
 - Exceptional Water Resources
 - Wetlands
 - Floodplains
 - Groundwater
 - Wellhead Protection Areas

- Solid and Hazardous Waste Sites
- Leaking Underground Storage Sites (LUST)
- Wildlife Resources
 - Wildlife Habitat
 - Rare, Threatened and Endangered Species and Natural Communities
 - Woodlands
- Parks, Open Space and Recreational Resources
 - Wisconsin Department of Natural Resources and Public Lands
 - Open Space
 - Recreational Trails
 - Heritage Routes and Rustic Roads
 - Environmental Corridors
 - Natural Areas, County Parks and Nature Centers
 - Local Park and Recreation Areas
 - Proposed Facilities
- Air Quality
- Cultural Resources
 - State and National Registry of Historic Places
 - Architecture and History Inventory
 - Archaeological Sites Inventory
 - Wisconsin Historic Markers
 - Cemeteries
 - Museums and Other Historic and Cultural Resources

The Fox Cities MPO Long Range Transportation/Land Use Plan includes projects that are both committed and planned. For each environmental attribute or set of attributes listed above, a GIS map was prepared showing the Fox Cities MPO Long Range Transportation/Land Use projects and the proximity to each resource featured. To clarify data, an overall map of the Fox Cities MPO showing projects and environmental features is followed by larger scale maps for each of the environmental maps that have been generated. Where projects or features are not in proximity to one another, or if there is no data, these expanded map views have been omitted, since they would show nothing.

It should be emphasized that Fox Cities MPO's role in examining issues related to environmental mitigation is to scan system level issues – this is not a project level environmental impact document, which requires field work and specific analysis under the National Environmental Policy ACT (NEPA). Rather the planning regulations require system level or regional analysis to look at cumulative effects of all projects (not those of individual projects) from a high level – which may streamline later project level or site specific analysis to the extent they may flag or act as “an early warning system” to both transportation and resource agencies of issues which may need to be considered in later project level analysis, but more importantly, to assure that the planning and programming process as a whole considers what the long term environmental mitigation issues are for the MPO in light of future plans.

Since this high level view is the core of the MPO planning requirements (as opposed to the project level NEPA process), the legislation and regulations specifically exempt consideration of planning factors and environmental mitigation at the plan or TIP phase from judicial review. Judicial review, however, is the crux of the NEPA project level analysis, a level of analysis that the MPO has no direct role in but to review and comment like any other interested party.

This is an important distinction, since this is precisely what the MPO has considered in developing the land use vision in terms of mitigating long term environmental impacts of sprawl and related transportation travel demand, as well as the future analysis contained in this chapter to look at mitigation of cumulative effects of the entire plan.

As such, this high level view may inform the NEPA process, but is quite distinctly different from it by design and intent, since project engineering design decisions are typically not known at the planning stage. However, earlier awareness of potential issues from a high level or overview may better alert implementation agencies of the need to consider issues at the project stage when the project is designed. This may include the presence or absence of historic sites, or possible locations of potential contamination areas that may require mitigation at the project stage when engineering begins, plans are being prepared and a NEPA style project level analysis is required.

POLICY CONTENT

The management and protection of natural resources is governed at many levels; federal, state, regional, county and local.

Federal

At the federal level, several major provisions have been developed to protect our natural resources. Along with other threats to our air, water, forests, deserts, and mountains; transportation projects are required to meet a long list of environmental requirements. In addition, proposed construction projects may involve the need for permits in several areas. A few of these policies are highlighted below:

- The ***Clean Water Act (CWA-1972)*** provided the statutory basis for the NPDES permit program and the basic structure for regulating the discharge of pollutants from point sources to waters of the United States.
 - Section 401
 - Section 402 of the CWA specifically required EPA to develop and implement the National Pollutant Discharge Elimination System (NPDES).
 - Sections 401 and 404 require that persons wanting to dispose of dredged or fill material in navigable waters obtain a permit from the Army Corps of Engineers and/or state.
- ***Safe Drinking Water Act (1974)*** was passed to protect public health by regulating the nation's public drinking water supply. The law was amended in 1986 and 1996 and requires many actions to protect drinking water and its sources: rivers, lakes, reservoirs, springs, and ground water wells.
- ***Clean Air Act*** ensures that transportation plans, programs, and projects conform to Wisconsin's air quality implementation plans. The Clean Air Act, along with the Congestion Mitigation and Air Quality Improvement sections of ISTEA, apply to air quality non-attainment and maintenance areas.
- ***The Endangered Species Act (1973)*** "provides for the conservation of species that are endangered or threatened throughout all or a significant portion of their range and

the conservation of the ecosystems on which they depend”¹¹. These federal laws grant much of the authority and bases for state and, henceforth, local regulation over elements of the natural environment.

- ***Rivers and Harbors Act of 1899***, Section 10 applies to the construction of bridges, causeways, dams and dikes.
- ***Executive Order 11990*** protects wetlands.
- ***National Historical Preservation Act of 1966***, Section 106, as Amended requires federal agencies to insure that their actions (grants, funding, permits, activities such as highway building, etc.) do not adversely affect archaeological sites in or eligible for the National Register of Historic Places.

State

The State of Wisconsin has had a strong history of conservation ethics when it comes to the protection and management of natural resources. The Wisconsin State Statutes reflect this ethic be the various laws and programs established within them. A listing of some of these policies is listed below:

- ***Threatened and Endangered Species (Administrative Rule NR-27)*** protects threatened and endangered animal and plants and there habitat.
- ***Wetland Water Quality Standards (Administrative Rule NR-103)*** establishes water quality standards for wetlands.
- ***Shoreland Management Program (Administrative Rule NR 115)*** establishes minimum shoreland zoning standards for shoreland subdivision and zoning ordinances.
- ***Floodplains Management Program (Administrative Rule 116)*** provides a uniform basis for the preparation and implementation of sound floodplain regulations for all Wisconsin municipalities.
- ***Shorelands/Wetlands Protection (Administrative Rule NR 117)*** establishes minimum standards for city and village shoreland–wetland zoning ordinances.
- ***Stormwater Management (Administrative Rule NR 216)*** establishes criteria defining those storm water discharges needing WPDES storm water permits so as to minimize the discharge of pollutants carried by storm water runoff from certain industrial facilities, construction sites and municipal separate storm sewer systems.
- ***Runoff Management (Administrative Rule NR 151)*** establishes runoff pollution performance standards for nonagricultural facilities and transportation facilities and performance standards and prohibitions for agricultural facilities and practices designed to achieve water quality standards. ***TRANS 401*** reflects the performance standards for transportation facilities.
- ***Water Quality Certification (Administrative Rule NR 299)*** explains the procedures for certifying projects that impact wetlands.
- ***Time Limits and Fees for Waterway and Wetland Permit Decisions (Administrative Rule NR 300)*** describe time limits and fees for waterway and wetland permits.
- ***Wetland Compensatory Mitigation (Administrative Rule NR 350)*** describes the requirements for the wetland compensatory mitigation program.
- ***Exemptions from Water Quality Certification in Nonfederal Wetlands (Administrative Rule NR 351)*** identifies federal materials to be used for determining

¹¹ <http://www.nmfs.noaa.gov/pr/laws/esa/>

whether certain activities in non-federal wetlands are exempt from water quality certification requirements.

- **Chapter 30 Permits**
- **Section 44.40 Wisconsin Statutes** states that archaeological sites can be protected during the course of state agency activities (grants, funding, permits, ground disturbing projects) if the sites have been recorded with the Office of the State Archaeologist.
- **Section 157.70 Wisconsin Statutes** states that all human burial sites, including cemeteries and Indian mounds, are protected under state law.
- **Water Quality Act Section 404** permit is required to place dredged or fill material into the waters of the United States including wetlands. This program ensures that chemical, physical, and biological integrity of these waters is protected from placements of dredged or fill materials that could permanently destroy or alter the character of these valuable resources. The Section 404 Program (including Section 10 waters) that pertains to coastal waters in Wisconsin is administered by the U.S. Army Corps of Engineers while the portion of the program that deals with non-coastal waters is administered by the WDNR.
- **Water Quality Act Section 402** requires a National Pollutant Discharge Elimination System Storm Water discharge permit for construction projects which involve land clearing of five acres or greater. Permit application requirements include the name of receiving water, identification of soil erosion controls during construction and identification of measures to control pollutants in storm water discharges that occur after construction. These requirements reduce impacts on water quality during and after construction.

Local

- **Calumet County**
 - Chapter 51 Floodplain Ordinance's purpose is to protect life, health and property, and to minimize expenditures of public moneys.
- **Outagamie County**
 - Chapter 24 Floodplain Ordinance's purpose is to protect life, health and property, and to minimize expenditures of public moneys.
- **Winnebago County**
 - Chapter 17.31 Winnebago County Construction Site Erosion Control and Stormwater Management Ordinance
 - Chapter 17.21 Floodplain Ordinance's purpose is to protect life, health and property, and to minimize expenditures of public moneys.
- **City of Appleton**
 - Chapter 20 Stormwater Management Ordinance regulates uncontrolled post construction run-off management requirements that will diminish the threats to public health, welfare and aquatic environment.
 - Chapter 24 Erosion and Sediment Control Ordinance's purpose is to further the maintenance of safe and healthful conditions; prevent and control water pollution; prevent and control soil erosion; protect spawning grounds, fish and aquatic life; control building sites, placement of structures and land uses; preserve ground cover and scenic beauty; and promote sound economic growth, by minimizing the amount of sediment and other pollutants carried by runoff or discharged from land disturbing activity to waters of the state within the City of Appleton.

- **City of Menasha**
 - Chapter 13-2 Shoreland Wetland Zoning Ordinance's purpose is to further the maintenance of safe and healthful conditions; prevent and control water pollution; prevent and control soil erosion; protect spawning grounds, fish and aquatic life; control building sites, placement of structures and land uses; preserve ground cover and scenic beauty; and promote sound economic growth, by minimizing the amount of sediment and other pollutants carried by runoff or discharged from land disturbing activity to waters of the state within the City of Menasha.
 - Chapter 13-3 Floodplain Zoning Ordinance's purpose is to protect life, health and property, and to minimize expenditures of public moneys.
- **City of Neenah**
 - Chapter 22 Environmental Control, Floodplain Zoning and Wetland and Shoreland Zoning Ordinance's purpose is to further the maintenance of safe and healthful conditions; prevent and control water pollution; prevent and control soil erosion; protect spawning grounds, fish and aquatic life; control building sites, placement of structures and land uses; preserve ground cover and scenic beauty; and promote sound economic growth, by minimizing the amount of sediment and other pollutants carried by runoff or discharged from land disturbing activity to waters of the state within the City of Neenah.
- **City of Kaukauna**
 - Chapter 17 Municipal Zoning Code regulates all areas that would be covered by the regional flood or base flood.
- **Village of Combined Locks**
 - Follows storm water discharge permit requirements imposed by the Wisconsin Department of Natural Resources as required by NR216.
- **Village of Kimberly**
 - Follows Outagamie County shoreland floodplain-wetland zoning ordinance.
- **Village of Little Chute**
 - Chapter 20 Floodplain Zoning is intended to regulate floodplain development to protect life, health and property.
 - Chapter 22 Historic Preservation Code is intended to safeguard the village's historic, prehistoric and cultural heritage, as embodied and reflected in such historic structures, sites and districts.
- **Town Zoning**
 - All towns within Calumet, Outagamie and Winnebago Counties are regulated under Town based zoning ordinances except for the towns of Grand Chute, Buchanan, Greenville, Menasha and Harrison.
- **Town of Grand Chute**
 - Chapter 25 and 26 regulate erosion and sediment control and storm water management.
- **Town of Buchanan**
 - Chapter 282 and 504 excavations and storm water management
- **Town of Greenville**
 - 7.12 Exclusive Agriculture District

- **Town of Menasha**
 - Chapter 24 hazardous waste
- **Town of Harrison**
 - Chapter 12 environment

Consistency

Information contained on the maps provided in this report was derived from a variety of local, state and federal data sources. An attempt was made to reconcile this information with existing state and local resource agency inventories and maps to ensure consistency. Available plans for protection, development, and use of natural resources were considered in the development of this section. In addition to the data bases referred to within the text, the following data bases and reports were reviewed.

- **Land Legacy Plan**¹² identifies places critical to meet conservation and outdoor recreation needs over a 50-year time frame. In all, a total of 229 named Legacy Places were identified. Calumet, Outagamie, and Winnebago Counties have a total of eight Legacy Places; Manitowoc-Branch River, Niagara Escarpment, Duck Creek and Burma Swamp, Lower Wolf River Bottomlands, Glacial Habitat Restoration Area, Lakes of the Winnebago Pool, Lower Wolf River Bottomlands, and Rush Lake. The Fox Cities MPO is part of the Southeast Glacial Plains Ecological Landscape and the Central Lake Michigan Costal Landscape. Conservation needs and opportunities within these landscapes include the restoration of wetlands as areas are retired from farming. Thought should also be given to connecting public conservation lands that are isolated to nearby conservation lands. Environmental corridors of sufficient width facilitate the movement of species from one area to another.
- **Wisconsin's Wildlife Action Plan**¹³ presents priority conservation actions to protect the species and their habitats. According to the plan, opportunities within the Southeast Glacial Plains Ecological Landscape and Central Lake Michigan Costal Landscape include the protection of the Niagara Escarpment, glacial eskers and drumlin fields, that are unique and, in some cases world-renowned; linking scattered woodlots and for controlling invasive exotic species; and restoration and management of wetlands and shallow water lakes (e.g., Lake Winnebago Pools).
- **State Comprehensive Outdoor Recreation Plan (SCORP), 2005 to 2010**¹⁴ is done every 5 years to identify essential issues that affect the future of Wisconsin outdoor recreation. The plan lists the top 15 Wisconsin Statewide Land Legacy Recreation Areas in need of near term preservation and/or continued protection. Two of these land legacy recreation areas are within the Fox Cities MPO; the Niagara Escarpment (3rd priority), the Winnebago Pool Lakes (4th priority). The MPO is part of the Lake Winnebago Waters SCORP Planning Region. As part of this SCORP process, outdoor recreation participation surveys conducted by the National Survey on Recreation and the Environment (NSRE) have examined 62 recreational uses broken down to the SCORP regional level. Participation rates for adults age 16 and older, within the Lake Winnebago Waters planning region, was the highest in the state for bicycling (55.6%), visiting outdoor theme/water parks (42.9%), warm water fishing (45%), mountain

¹² http://dnr.wi.gov/master_planning/land_legacy/

¹³ <http://www.dnr.state.wi.us/org/land/er/WWAP/index.htm>

¹⁴ <http://www.dnr.wi.gov/planning/scorp/>

biking (34.4%), visiting other waterside besides beaches (30.1%), off road driving (34.7%), primitive camping (19.2%), rafting (17.2%), horseback riding – any type (11.6%), disc golf (12.3%), horseback riding – on trails (10.7%) and off-road motorcycling (7.9%). While not the highest in the state participation rates for walking for pleasure (85.8%) and family gathering (81.2%) enjoyed over an 80 percent participation rate. This transportation plan is consistent with the goals outlined in Chapter 7 of the SCORP plan. These goals that apply to transportation include (1) Protect, Restore, and Enhance Wisconsin's Natural Resources for Outdoor Recreation, (2) Continue to Improve and Develop Wisconsin Outdoor Recreation Facilities, (3) Continue to Provide and Enhance Public Access to Wisconsin Recreational Lands and Waters, (4) Understand the Threats and Opportunities of Wisconsin's Developing Urban Areas and Areas of Rapid Population Growth, (5) Promote Wisconsin Outdoor Recreation as a Means to Better Health and Wellness for State Citizens, and (6) Maintain and Enhance Funding Opportunities for Wisconsin Outdoor Recreation.

- **Winnebago County Land and Water Resource Plan** is currently in draft form. It evaluates the resource conditions and issues of Winnebago County and presents a plan to address those issues.
- **Outagamie County** manages environmental mitigation through zoning ordinances and permits.
- **Calumet County Farm Preservation Plan**, adopted in 2010. The plan focuses on protection of high quality agricultural land that has a minimum degree of conflict with development.
- **Local Comprehensive Plans** have been developed and adopted for the following jurisdictions:
 - **2006 Winnebago County Comprehensive Plan**, adopted March of 2006.¹⁵ The objectives of the environmental chapter of the plan that relate to transportation planning include: Preserve large, contiguous tracts of farmland in rural areas; Protect surface and ground water resources through lake, stream, and river corridor preservation and development policies; Prevent non-point pollution through construction site erosion control, stormwater management, and development that sustains resources; Protect aquatic and wildlife habitat by managing development away from environmental corridors, riparian areas and woodlands; Protect air resources through development that encourages pedestrian traffic and minimizes vehicle miles traveled; and Protect and develop passive and active recreational resources (e.g. parks, biking/hiking trails, hunting & fishing opportunities).
 - **2008 Outagamie County Comprehensive Plan**, adopted March of 2008.¹⁶ The objectives of the Agriculture, Natural and Cultural Resource chapter are to preserve the productive agricultural lands of Outagamie County and to encourage future urban development to locate near necessary public facilities.
 - **Calumet County Smart Growth Plan**, adopted May of 2007.¹⁷ The Agriculture, Natural and Cultural Resource chapter states that the levels of resource protection, the density of new development, and the services that support new growth pose questions that ultimately impact the resource base. Land development patterns are directly linked to the natural, agricultural, and

¹⁵ <http://www.uwex.edu/ces/cty/winnebago/wcplanning/documents/06EnvironmentalResources.pdf>

¹⁶ [http://www.co.outagamie.wi.us/planning/SmartGrowth/County%20Comprehensive%20Plan/AGRICULTURAL-%20NATURAL-CULTURAL%20RESOURCES%20\(Part%201\).pdf](http://www.co.outagamie.wi.us/planning/SmartGrowth/County%20Comprehensive%20Plan/AGRICULTURAL-%20NATURAL-CULTURAL%20RESOURCES%20(Part%201).pdf)

¹⁷ http://calcluster2.co.calumet.wi.us/web_docs/planning/smart_growth/CAC_IT_MASTER_REPORT.pdf

cultural resource bases of each community. Therefore, these features need to be considered before making any decisions concerning future development within a community. Development must be carefully adjusted to coincide with the ability of the agricultural, natural, and cultural resource base to support the various forms of urban and rural development. This balance must be maintained to prevent the deterioration of that underlying and sustaining base, because these resources make each community unique. These features promote civic pride and often create a sense of place.

- **City of Appleton**, in process of updating
- **City of Kaukauna**, adopted 2000
- **City of Menasha**, in process of updating
- **City of Neenah**
- **Village of Combined Locks**
- **Village of Kimberly**, adopted January 2010
- **Village of Little Chute**, adopted 2005
- **Town of Buchanan**, adopted 2007
- **Town of Center**
- **Town of Grand Chute**, adopted 2000
- **Town of Greenville**
- **Town of Harrison**, adopted March 2004
- **Town of Kaukauna**
- **Town of Menasha**, adopted 2003
- **Town of Neenah**
- **Town of Vandenbroek**

ENVIRONMENTAL FEATURES

For each of the environmental feature there is a short narrative summarizing the data, limitations, an overview of the mitigation issues and system level mitigation measures. Buffers of one quarter mile are shown for improve/expand and new projects, while buffers of 250 feet are shown for bridge projects. It is assumed that potential impacts which must be mitigated for bridges are point specific. Longer corridor construction projects are usually linear and would therefore have broader potential impacts to be mitigated and may impact one or more environmental feature. Environmental features have been divided into: Geographic and Topography; Geologic Features; Water Resources; Wildlife Resources; Parks, Open Space, and Recreational Resources; Air Quality; and Cultural Resources.

This report presents material at a high system level view, therefore maps and information in this chapter should be used with extreme caution and may not, except at the most generalized level be valid for looking at specific project impacts and offsets without detail project engineering design and field reviews as part of the project level analysis and permit process.

According the GIS features analysis should stand as is and represents a good faith effort to permit a system level view, as required by the planning regulations but should not be used to identify specific impacts or offsets best left to the project level review and permit process. Still maps are illustrative and may be useful by road agency, resource and permit agencies in

looking at overall systemic impacts which can further refine over time and in the local level review and permit process.

Geographic and Topography (Scenic Resources)

Calumet, Outagamie and Winnebago County's topography is a mix of two physiographic landscapes: the Southeast Glacial Plains and the Central Lake Michigan Coastal landscapes. The topography is generally rolling where the surface is underlain by ground moraine, variable over areas of outwash, and nearly level where lacustrine deposits are present. Northern Calumet and Outagamie County's important soils include clays, loams, sands, and gravels and Winnebago County's include soils that are lime-rich tills overlain in most areas by a silt-loam loess cap.¹⁸

Steep Slopes

Soil survey data (1973) taken from the US Department of Agriculture (USDA) and the Natural Resource Conservation Services (NRCS) from Calumet, Outagamie and Winnebago County's, were used to indicate areas that have slopes in excess of 12 percent. To develop the soil survey, scientists made comparisons among the profiles¹⁹ to determine the soil series. Boundaries of soil series were drawn on aerial photographs. The resulting map is detailed enough to be useful for planning purposes. However, since it is not practical to show each small scattered bit of soil, the map reflects what the dominant or recognized soil phases are.

Exhibit 7-1, Insets A-G indicate areas that have slopes in excess of 12 percent. Steep slopes within the Fox Cities MPO are found in the northern portion of the MPO. These areas provide a natural habitat for wildlife, as well as offer recreational opportunities for hiking and wildlife observation. Approximately 1.83 percent (2,835 acres) of the Fox Cities MPO is classified as having slopes in excess of 12 percent.

Mitigation Issues and System Level Mitigation Measures

Slopes in excess of 12 percent are subject to erosion. Disturbing these areas should be minimized and special care should be taken to reestablish these slopes and minimize erosion. Areas disturbed by construction activities should be stabilized and vegetated as soon as final grading has been completed. Temporary erosion control measures should be implemented and maintained during construction until permanent soil erosion and sedimentation controls are in place. Table 7-1 show the projects within proximity of steep slopes (>12%).

¹⁸ <http://dnr.wi.gov/landscapes/index.asp>.

¹⁹ A profile is the sequence of natural layers or horizons, in a soil, it extends from the surface down into the parent material that has not been changed much by leaching or the by actions of plant roots.

Table 7-1
Transportation Projects in Proximity of Steep Slopes (>12%)

Project Number	Project Location	Project Number	Project Location
3	Casaloma Drive	50	USH 41
14	CTH HH	56	STH 76
19	CTH N	59	STH 441
30	Lincoln Avenue	61	Mill Street Lift Bridge
37	Spencer Street	63	STH 76
40	STH 76	67	Washington Street
41	STH 76	72	Fox River Navigational Lock Keepers Houses
42	STH 76	76	USH 41/WIS 125 & WIS 96 Interchanges
44	STH 96 (Draper Street)	79	CTH CE Bike Trail Underpass
49	USH 10	83	Washington Street

Geologic Features and Farmland Resources

Metallic and Non-metallic Mineral Resources

No active metallic mining activities occur within the Fox Cities MPO as metallic minerals are not present. The bedrock geology of the MPO does, however lend itself to the production of building and crushed stone. Extensive glacial activity is also responsible for providing sand and gravel, which is mainly found in outwash formations.

Soil suitability for sand and gravel

Soil suitability for road materials (sand and gravel) is shown on Exhibit 7-1, Insets A-G. This information can be used as guidance as to where to look for probable sources and are based on the probability that soils in a given area contain sizeable quantities of sand or gravel. These materials can be used as a source for roadfill and embankments. Soils suitable for gravel and sand (5 acres or more) are present within a band that runs diagonally from the Town of Neenah northeast to the Town of Freedom. Other locations include the area parallel to the Fox River and USH 41 from Kaukauna to Wrightstown, and near the west band of Lake Winnebago.

About 7.68 percent (11,895 acres) of soils is suitable for gravel and sand.

Existing Non-Metallic Mining Sites

Non-metallic mineral resources include all mined minerals other than those mined as source of metal. Economically important non-metallic minerals include stone, sand and gravel. Non-metallic Mining Sites within the Fox Cities MPO was obtained from Calumet, Outagamie and Winnebago Counties in 2009 and are based on permit data. Exhibit 7-1, Insets A-G and Table 7-2 indicate existing non-metallic mine locations for clay, clay and fill, gravel, limestone, sand, and sand and gravel. Limestone mines are the most prevalent (11 out of 20) and can be found in the City of Kaukauna, and the towns of Neenah, Menasha, Ellington and Center.

Table 7-2
Non-Metallic Mining Sites

Material	Limestone	Sand/Gravel	Sand	Clay/Fill	Gravel	Clay	Total
Number	11	2	1	2	2	2	20

Bedrock

Bedrock geology for the Fox Cities MPO is made up of the Sinnipee Group that is composed of dolomite with some limestone and shale and the Cambrian Group that is composed of sandstone and dolomite.²⁰ These rocks were formed during the Ordovician Period during which Wisconsin was submerged at least three times. Animals and plants living in the seas deposited layers and reefs of calcium carbonate which are now dolomite.

At one time, glaciers covered what is now the Fox Cities MPO, modifying the land surface by carving and gouging out soft bedrock, smoothing off hilltops, filling valleys and leaving a deposit of debris over the land. Areas of high bedrock (5 acres or more) within the Fox Cities MPO are shown on Exhibit 7-1, Insets A-G. These areas are essentially located west of USH 41 in the Town of Menasha; north of USH 41 in the Town of Center and west of Lake Winnebago in the Town of Neenah. Approximately 1.44 percent (2,233 acres) has areas of high bedrock that are five acres or more in size within the MPO.

Mitigation Issues and System Level Mitigation Measures

While high bedrock can result in higher construction costs, it also may be used as building materials for road construction. Table 7-3 indicates projects within one quarter mile of high bedrock (5 + Acres) areas.

Table 7-3
Transportation Projects in ¼ mile of High Bedrock (5 + Acres)

Project Number	Project Location	Project Number	Project Location
5	Cold Spring Road	64	CTH A
6	Cold Spring Road	65	CTH GG
13	CTH G	66	CTH BB
26	Irish Road	72	Fox River Navigational Lock Keepers House
27	Irish Road	78	USH 10 & WIS 441
28	Jacobson Road	85	CTH O
47	USH 10 Little Lake Butte des Morts Bridge		

Farmland Resources

Prime farmland areas are designated based on the soil suitability. Almost all the projects within the Fox Cities MPO either cross, are in proximity to, or go through prime farmland, thus a visual inspection of each site for agricultural activity should be considered in relation to projects. Soils suitable for farmland are shown on Exhibit 7-1, Insets A-G.

²⁰ Bedrock Geology of Wisconsin, UW-Extension Geological and Natural History Survey, April 1981, revised 1995.

Mitigation Issues and System Level Mitigation Measures

Wisconsin is rooted in agriculture and has a long history of supporting farming in the state. Legislation that has protected farming include the Wisconsin's "Right-to-Farm Law", Wisconsin Statutes 823.08 (protects farming from nuisance complaints), to its more recent "Working Lands Initiative" that among other things encourages counties to develop updated farmland preservation plans and have them certified by the state for farmland preservation. While most counties in the state have an existing farmland preservation plan, many of these plans are more than 30 years and are outdated. Calumet, Outagamie and Winnebago Counties have a Farmland Preservation Plan that was prepared under the provisions of the Farmland Preservation Act, Chapter 91, section 91.51 – 79, Wisconsin Statutes.

Transportation projects should consider farmland preservation and impacts during planning, design, construction and maintenance of transportation projects within these areas. Access to farmland areas is critical for farmers to plant, harvest and maintain their crops and properly care for their animals. Dust, noise and other aspects of construction may interfere with farming activities. Transportation projects may fragment parcels of land, making it harder to permanently access fields or maintain viability. Mitigation measures include maintaining access, limiting land acquisitions, etc.

Several projects within the Fox Cities MPO are in proximity to an existing farming operation, as indicated on the existing land use map. These projects are included in Table 7-4.

Table 7-4
Transportation Projects in Proximity to Existing Farmlands

Project Number	Project Location	Project Number	Project Location
8	CTH A	51	STH 15
12	CTH E	52	STH 114
13	CTH G	53	STH 114 & STH 55 Roundabout
15	CTH JJ	54	STH 114 & CTH N Roundabout
16	CTH JJ	55	USH 41 & CTH J Overpass
17	CTH KK	56	STH 76
18	CTH LP	58	STH 47
24	Eisenhower Drive	60	CTH CB
38	STH 47	62	Greiner Road
40	STH 76	63	STH 76
41	STH 76	64	CTH A
42	STH 76	65	CTH GG
46	USH 41	84	CTH JJ
49	USH 10		

Water Resources

Water resources are sources of water that are useful or potentially useful to humans. Water is needed for life to exist and is used for household, agricultural, recreational, industrial and environmental activities.²¹ There are numerous pressures facing our water resources, such as

²¹ Wikipedia, <http://en.wikipedia.org/wiki/Water> resources, 2/16/07.

invasive species, beach closures due to pollution, sewer overflows, wetland loss, stormwater runoff, drought, floods, increasing water demands by residential, agricultural, recreation and industrial activities, climate change, and potential ground and surface water contamination due to pesticides, chemicals, and natural occurring minerals.

Watershed, lakes, ponds, river, stream data was obtained from the WDNR. Wetland data was provided by the WDNR in 2004, while floodplain data was FEMA certified on November 4, 2009. Wetland mitigation areas were obtained from WisDOT.

Groundwater

An aquifer is a rock or soil layer capable of storing, transmitting and producing potable water for human consumption. In the Calumet, Outagamie and Winnebago Counties there are several aquifers; the *sandstone aquifer* is the source of the most potable water and is used by many of the major cities within the three counties. The *Platteville-galena aquifer* is composed primarily of dolomite and provides adequate water to private wells. The *Silurian or Niagara dolomite aquifer* is a source of potable water and is in high demand because of the quantity and quality and is moderately susceptible to contamination. *Sand and gravel aquifer* consists of permeable sediments of unconsolidated glacial deposits and is the most susceptible to contamination.²²

Many residents within the MPO rely on surface water as a source of drinking water. Residents of the City of Appleton and communities that purchase water from the City obtain treated water for drinking from Lake Winnebago. Communities within the MPO, purchasing potable water from Appleton include the Village of Sherwood, Waverly Sanitary District²³, and the Town of Grand Chute. Residents from the City of Menasha and Neenah also rely on surface water as a source of drinking water (Lake Winnebago and the Fox River). The Town of Menasha purchases drinking water from the City of Menasha. Residents within the rest of the MPO rely on groundwater as a source of drinking water. Communities with municipal wells include the towns of Menasha, Greenville, the City of Kaukauna and the villages of Kimberly, Little Chute and Sherwood and the Darboy Sanitary District²⁴. The Village of Combined Locks and the Darboy Sanitary District purchase water from the Village of Kimberly. Residents within the MPO, living outside of the areas described above rely on private wells as a source of drinking water. Groundwater is obtained from both shallow wells and aquifers and deeper wells and aquifers. Shallow wells and aquifers are more susceptible to contamination than deeper ones.

Groundwater Contamination Susceptibility

The ease that pollutants can be transported from the land surface to the top of the groundwater or "water table" defines a groundwater's susceptibility to pollutants.²⁵ Materials that lie above groundwater offer protection from contaminants. However, the amount of protection offered by the overlying materials varies, depending on the materials. In order to identify areas sensitive to contamination, the WDNR, in cooperation with UW-Extension, Wisconsin Geological and Natural History Survey and the USGS, evaluated the physical resource characteristics that influence this sensitivity. Five resource characteristics were identified: depth

²² Calumet Inventory and Trends Report, 2007 & Winnebago County Comprehensive Plan, 2006.

²³ Waverly Sanitary District includes parts of the cities of Appleton and Menasha and the Town of Harrison.

²⁴ Darboy Sanitary District included portions of the towns of Buchanan (Outagamie County) and Harrison (Calumet County).

²⁵ http://wi.water.usgs.gov/gwcomp/find/fonddulac/index_full.html. Protecting Wisconsin's Groundwater Through Comprehensive Planning.

to bedrock; type of bedrock; soil characteristics; depth to water table; and characteristics of surficial deposits. Each of the five resource characteristics was mapped, and a composite map was created. A numeric rating scale was developed and map scores were added together.

An index method was used to determine susceptibility; however this method of analysis is subjective and includes little quantifiable or statistical information on uncertainty. This limits the use of the information for defensible decision making. Therefore, while groundwater contamination susceptibility maps can be useful, this level of uncertainty must be kept in mind.

According to the groundwater contamination susceptibility map, a majority of the Fox Cities MPO is less susceptible to contamination. Areas more susceptible to groundwater contamination are located around high bedrock areas (Exhibit 7-2).

Mitigation Issues and System Level Mitigation Measures

Potential groundwater impacts should be considered during planning, design, construction and maintenance of transportation projects within areas of higher susceptibility to groundwater contamination. Transportation projects can impact groundwater when materials such as paint, solvent, fuel, etc. enter areas that provide direct links to the groundwater system.

Projects within areas of higher potential for groundwater contamination should integrate stormwater management into the design of the site. Stormwater management systems should be designed to protect area groundwater supplies, such as draining away from these areas. Parking or storing equipment in areas of potential groundwater contamination should be prohibited. All hazardous materials should be properly handled, stored and disposed of properly. If possible construction should utilize less hazardous materials when possible. Equipment should be kept in good working order and leak free. Avoid hosing down equipment on site.

New or wider roadways increase the amount of impervious surface that is available. Therefore groundwater mitigation measures should include permanent stormwater management systems. Stormwater runoff can contain chemicals from leaking vehicles, road salt and other pollutants that can enter the groundwater system.

According to the groundwater contamination susceptibility map, the following transportation projects are in areas more susceptible to groundwater contamination (Table 7-5, Exhibit 7-2).

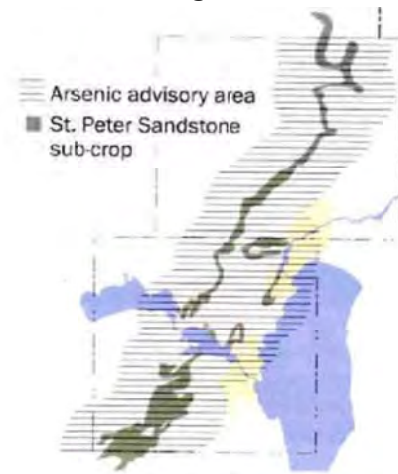
**Table 7-5
Transportation Projects in Proximity
To Areas More Susceptible to Groundwater Contamination**

Project Number	Project Location	Project Number	Project Location
8	CTH A	72	Fox River Navigational Lock Keepers House
15	CTH JJ	74	Wisconsin Avenue
31	Lake Street	80	Lake Street Bike Ped Trail
69	Manitowoc Road		

Groundwater Quality

The quality of groundwater used for domestic purposes within East Central Wisconsin is relatively good, although specific locations may have localized problems due to geologic or aquifer characteristics. A portion of the Fox Cities MPO has been identified as an “Arsenic Advisory Area” by the WDNR²⁶ (Figure 7-1). This area coincides with the sub-crop of the St. Peter Sandstone and has one of the primary sulfide mineral bearing zones lying just below the glacial sediments. These sulfides breakdown when exposed to oxygen to create arsenic. Ingested arsenic is a known cause of cancer, including cancer of the skin, lungs, bladder and kidneys.

Figure 7-1



Wellhead Protection Areas

Fifteen²⁷ out of thirty-four municipalities within Calumet, Outagamie and Winnebago counties have wellhead protection plans. Seven of these municipalities have a wellhead protection ordinance. Table 7-6 displays the municipalities that have wellhead protection plans and or

Table 7-6
Municipalities with Wellhead Protection Plan and or Ordinances

Municipality/Jurisdiction	Protection Plan	Ordinance
Calumet County		
Chilton	X	X
Forest Junction Sanitary District	X	X
Sherwood*	X	X
Stockbridge	X	X
Outagamie County		
Darboy Joint Sanitary District*	X	X
Freedom Sanitary District*	X	
Greenville Sanitary District/Town*	X	X
Little Chute*	X	X
New London	X	
Nichols	X	
Seymour	X	X
Wrightstown**	X	
Winnebago County		
Algoma	X	
Omro	X	
Winneconne	X	
*Municipality is part of the MPO.		
**Municipality is partially within Outagamie County and the MPO.		

²⁶ Milestone Report #1, State of the Region, East Central Wisconsin Regional Comprehensive Plan 2030, adopted April 2003.

²⁷ While the Village of Wrightstown is mostly located in Brown County, in recent years it has expanded into Outagamie County.

wellhead protection ordinances. Wellhead protection plans are developed to achieve groundwater pollution prevention measures within public water supply wellhead areas. A wellhead protect plan can be all of or part of the well recharge area. The well recharge area is the entire area of land that allows water and other fluids to flow into the subsurface and move toward the well.

According to the WDNR website²⁸ the Town of Greenville and the villages of Little Chute, Sherwood and Wrightstown and the Darboy Joint and Freedom sanitary districts have wellhead protection plans within the Fox Cities MPO.

Mitigation Issues and System Level Mitigation Measures

Wells provide direct links to the groundwater system. Additionally pollutants on the land can seep into the ground and move towards municipal wells. Potential impacts to wellhead protection areas should be considered during planning, design, construction and maintenance of transportation projects. If a wellhead protection area is impacted, specific measures to protect the wellhead will depend on the depth to bedrock; type of bedrock; soil characteristics; depth to water table; and characteristics of surficial deposits. At a minimum, care should be taken to direct stormwater runoff away from these areas.

Watersheds and Drainage

The WDNR has divided the state into three major river basins; the Fox Cities MPO is contained entirely within the Lake Michigan Basin.²⁹ Each major river basin is further broken down into 24 hydrologically based Water Management Units (WMUs). The Fox Cities MPO is part of the Lower Fox River, Upper Fox River and the Wolf River WMUs or basins (Exhibit 7-3, Insets A-G). Geographic Management Units (GMUs) are similar to WMU but differ because they incorporate county boundaries and are not entirely hydrologically based. The Fox Cities MPO is part of the Lower Fox River, Upper Fox River and Wolf River GMUs. GMUs are further divided into smaller units based on smaller sub-watersheds. The Wisconsin DNR has completed several reports analyzing water quality for designated GMUs.³⁰

The Lower Fox River Basin encompasses about 638 square miles and is made up of six sub-watersheds; five of which are found with the MPO: Apple, Ashwaubenon Creek sub-watershed (LF02); Plum Creek Sub-watershed (LF03); The Fox River/Appleton Sub-watershed (LF04), Duck Creek sub-watershed (LF05), and Little Lake Butte Des Morts Sub-watershed (LF06).³¹

- Duck Creek Sub-watershed is located in the northwestern portion of the Lower Fox River Basin. Only the very southern tip of the watershed, which covers 152 square miles, enters the Fox Cities MPO. This watershed was selected as a Priority Watershed Project in 1994. Overall water quality and stream habitat is rated poor to fair, with documented problems of sedimentation, phosphorus, filamentous algae, and heavy metals (Beaver Dam Creek).
- The Apple and Ashwaubenon Creek Sub-watershed is located east of STH 47. Its southern boundary can be found on the south side of USH 41 and includes about 113

²⁸ List Of Communities In Wisconsin With Wellhead Protection Plans (Updated July 8, 2008).

<http://www.dnr.state.wi.us/org/water/dwg/gw/whp/communities.pdf>

²⁹ <http://www.dnr.state.wi.us/org/gmu/sidebar/whatis.htm#major>, 2/16/10

³⁰ WDNR. 2002. State of the Basin Reports. <http://dnr.wi.gov/org/gmu/stateofbasin.html>

³¹ WDNR. <http://www.dnr.state.wi.us/org/gmu/lowerfox/surfacewaterfiles/watersheds/lf01.html>. Accessed 2/22/10.

acres. It was selected as a Priority Watershed Project in 1986 based on three criteria: the severity of the water quality problems; the seriousness of the nonpoint sources; and the capacity and willingness of the local units of government and agencies to carry out the project.

- The Plum and Kankapot Creek Sub-watershed is situated on the south side of the Fox River and includes part of the cities of Appleton and Kaukauna as well as the villages of Kimberly and Combined Locks. This sub-watershed covers about 84 square miles. Historical data indicates water quality problems in the sub-watershed. This watershed is eligible for selection as a high priority watershed under the Wisconsin Nonpoint Source Pollution Abatement Program.
- The Fox River/Appleton Sub-watershed is located north of the Plum Creek and Little Lake Butte Des Morts Sub-watersheds and south of the Apple and Ashwaubenon Creeks Sub-watersheds. It extends from east of the City of Kaukauna and west to USH 45. This narrow sub-watershed encompasses 39 square miles. A 1992 watershed assessment ranked this watershed "high" for streams. This watershed is eligible for selection as a high priority watershed under the Wisconsin Nonpoint Source Pollution Abatement Program.
- The Little Lake Butte Des Morts Sub-watershed contains about 44 square miles and is located almost entirely within Winnebago County. It includes the cities of Neenah and Menasha and the southern end of the City of Appleton. This watershed was added to the Lower Fox River Basin in 1995, when the basin and watershed boundaries of the Upper and Lower Fox River Basins were revised.

The Upper Fox River Basin occupies a total of 2,090 square miles and is broken down into 15 sub-watersheds. Three of the sub-watersheds are part of the Fox Cities MPO. These include the Lake Winnebago/North and West (UF01), the Lake Winnebago/East (UF02) and the Lake Butte des Morts (UF04) sub-watersheds.³²

- The Lake Winnebago/North and West Sub-watershed is located along the west and north shore of Lake Winnebago from Oshkosh to just west of High Cliff State Park. It includes portions of the Cities of Oshkosh, Neenah, and Menasha. The watershed has approximately 15 miles of frontage on Lake Winnebago. This watershed is a major contributor of phosphorus and suspended solids and was ranked "high" for streams.
- The Lake Winnebago/East Sub-watershed extends along the east shore of Lake Winnebago in Calumet and Fond du Lac Counties. This watershed was selected as a nonpoint source priority watershed project in 1989.
- Lake Butte des Morts South Sub-watershed lies in east central Winnebago County. The very northern tip of the sub-watershed is included in the Fox Cities MPO.

The Wolf River Basin drains about 3,690 square miles and is divided into 20 sub-watersheds.³³ Two of these sub-watersheds: Arrowhead River and Daggets Creek (WR01) and Wolf River/New London and Bear Creek (WR12) sub-watersheds are found within the Fox Cities MPO.

- Arrowhead River and Daggets Creek Sub-watershed skims along the western edge of the MPO. The watershed ranked high priority for streams and low for groundwater

³² <http://www.dnr.state.wi.us/org/gmu/upfox/upfox1.pdf>. Accessed 2/22/10.

³³ <http://www.dnr.state.wi.us/org/gmu/wolf/>

under the Wisconsin Nonpoint Source Water Pollution Abatement Program priority watershed section process.

- Wolf River/New London and Bear Creek Sub-watershed is found within the northwestern corner of the MPO and covers about 145 square miles. The watershed ranked medium for streams and low for groundwater under the NPS Priority Watershed section process.

Mitigation Issues and System Level Mitigation Measures

Water resources are considered impacted if (1) polluted stormwater runoff reaches lakes, ponds, rivers and streams; (2) area vegetation is removed; (3) there is damage to stream beds or banks caused by heavy equipment; or (4) accidental spills such as paint, salt, solvent, etc. that run directly into bodies of water. Therefore, surface water impacts should be considered during planning, design, construction and maintenance of transportation projects.

If it is determined that a water resource could be impacted by the project, if possible, steps should be taken to avoid impacts to these resources. If however, impacts are unavoidable, then a course of action should be established to minimize these impacts. Stormwater management should be incorporated into the site design, low impact development practices should be utilized that help infiltrate stormwater into the ground, instead of diverting stormwater directly to the water resource. Special requirements should be incorporated that address water resource sensitivity into the plans and specifications. Erosion control practices should be implemented to capture sediments and control runoff before site disturbance occurs. Specific projects that may potentially impact lakes, ponds, marshes, rivers, streams, wetlands and floodplains are discussed below under mitigation issues and system level mitigation measures.

Lakes and Ponds

Natural lakes in Wisconsin are categorized by the source of their water supply. The four types of natural lakes are: drainage lakes, seepage lakes, spring lakes and drained lakes.³⁴

- **Drainage lakes** have both an inlet and outlet whose main water source is stream drainage. Most major rivers in Wisconsin have drainage lakes along their course. Drainage lakes owe one-half of their maximum depth to a dam and are considered to be artificial lakes or impoundments.
- **Seepage lakes** do not have an inlet or an outlet, and only occasionally overflow. As landlocked water bodies, the principal source of water is precipitation or runoff, supplemented by groundwater from the immediate drainage area. Since seepage lakes commonly reflect groundwater levels and rainfall patterns, water levels may fluctuate seasonally. Seepage lakes are the most common lake type in Wisconsin.
- **Spring lakes** have no inlet, but do have an outlet. The primary source of water for spring lakes is groundwater flowing into the bottom of the lake from inside and outside the immediate surface drainage area.
- **Drained lakes** have no inlet, but like spring lakes, have a continuously flowing outlet. Drained lakes are not groundwater-fed. Their primary source of water is from precipitation and direct drainage from the surrounding land. Drained lakes are the least common lake type found in Wisconsin.

³⁴ Wisconsin Lakes. WDNR, 2009.

Three lakes/quarries are found within the Fox Cities MPO; Lake Winnebago, Little Lake Butte des Morts and Lous Quarry Exhibit 7-3).

- **Lake Winnebago**, a drainage lake, is the largest inland lake in Wisconsin; it has a maximum depth of 21 feet and covers about 137,708 acres. It also has the largest volume (696 billion gallons) and the longest shoreline (85 miles) than any lake in Wisconsin.
- **Little Lake Butte des Morts**, a drainage lake, has a maximum of 18 feet and encompasses an area of 1,306 acres. It is an artificial impoundment located on the Fox River.
- **Lous Quarry** has a maximum depth of 18 feet and a surface area of 2 acres. It is located in T. 20 N., R. 17 E., Section 4 in the Town of Menasha.

Mitigation Issues and System Level Mitigation Measures

Protection of lakes and ponds require mitigation measures that are centered around sound construction management practices and permitting. Project level reviews should include, but are not limited to proper permits, soil erosion protections, control and limitation of pollutants, vegetation buffers and sedimentation control measures. Projects that are in the vicinity of lakes and ponds within the Fox Cities MPO are included in Table 7-7.

Table 7-7
Transportation Projects in Proximity of Lakes and Ponds

Project Number	Project Location	Project Number	Project Location
13	CTH G	65	CTH GG
31	Lake Street	68	Tayco Street
47	USH 10 Little Lake Butte des Morts Bridge	74	Wisconsin Avenue
48	USH 41/USH 10/STH 441 Interchange	77	USH 10
49	USH 10	78	USH 10 & WIS 441
64	CTH A	80	Lake Street Bike Ped Trail

Rivers and Streams

There are thirteen named rivers and streams within the Fox Cities MPO (Exhibit 7-4, Insets A-G).

- **Lower Fox River** is part of northeast Wisconsin's Fox-Wolf River system. The Fox River is the largest tributary to Lake Michigan. It drains approximately 6,330 square miles and flows 39 miles north from Lake Winnebago to its mouth in Green Bay, which discharges into Lake Michigan. Twelve locks and 17 dams harness the Lower Fox River that falls about 168 feet and flows through the cities of Appleton, Menasha and Kaukauna and the Villages of Little Chute, Kimberly, Combined Locks
- **Arrowhead River** (Arrowhead River and Daggots Creek Sub-watershed). The Arrowhead River is tributary to the east shore of Lake Winneconne. This stream suffers from critical soil erosion problems with an erosion rate in excess of 3 T/A/YR. Three barnyard/feedlot operations ranked high, and two ranked medium for their NPS pollution

hazard. The NPS pollution is a major cause of excess vegetation in this stream and contributes nutrients to Lake Winneconne.³⁵

- **Goldsbrough Creek** (Little Lake Butte des Morts Sub-watershed)
- **Apple Creek** (Apple, Ashwaubenon Creek Sub-watershed) is a 24-mile creek located north of USH 41. This stream is plagued by erosion.
- **Duck Creek** (Duck Creek Sub-watershed) is a 42-mile creek that originates in Burma Swamp and winds northeast before it dumps into the Bay of Green Bay. Negative land uses including lack of stream buffers, livestock and cropping practices next to the streambank and ditching are common. This has resulted in turbid water, warmer water temperatures, lower dissolved oxygen levels, stream flashiness and dramatic water fluctuation including periods of ponding and no flow.
- **Garners Creek** (Plum Creek Sub-watershed) is a five mile stream with low water quality and stream bank erosion and failure is common. It flows through the towns of Buchanan and Harrison and the Village of Combined Locks. The Garners Creek Stormwater Utility was formed to reduce flooding, enhance water quality and reduce stream bank erosion in 1998.
- **Kankapot Creek** (Plum Creek Sub-watershed) is a nine mile stream with poor water quality. Within the MPO, the Kankapot flows through the City of Kaukauna, Town of Buchanan and Town of Woodville.
- **Plum Creek** (Plum Creek Sub-watershed) is a 19-mile stream with poor water quality. Within the MPO the creek flows through the Town of Buchanan.
- **Mud Creek** (Fox River/Appleton Sub-watershed) is an eight mile stream that originates in an urban area and continues through the southwestern portion of the City of Appleton before discharging into the Fox River.
- **Rat River** (Arrowhead River and Daggets Creek Sub-watershed) is a tributary to the Main Stem Wolf River.
- **Bear Creek** (Wolf River/New London and Bear Creek Sub-watershed) is an 18-mile long tributary to the Wolf River.
- **Mackville Creek** (Wolf River/New London and Bear Creek Sub-watershed) runs through Bubolz Nature Preserve)
- **Neenah Slough** (Little Lake Butte Des Morts Sub-watershed) can be characterized as a stream, lake and marsh.

Mitigation Issues and System Level Mitigation Measures

If it is determined that a water resource could be impacted by the project, if possible, steps should be taken to avoid impacts to these resources. If however, impacts are unavoidable, then a course of action should be established to minimize these impacts. Stormwater management should be incorporated into the site design, low impact development practices should be utilized that help infiltrate stormwater into the ground, instead of diverting stormwater directly to the water resource. Special requirements should be incorporated that address water resource sensitivity into the plans and specifications. Erosion control practices should be implemented to capture sediments and control runoff before site disturbance occurs. Specific projects that may potentially impact lakes, ponds, marshes, rivers, streams, wetlands and floodplains are discussed below under mitigation issues and system level mitigation measures.

³⁵ <http://dnr.wi.gov/org/gmu/wolf/surfacewaterfiles/watersheds/wr01.htm>

Table 7-8
Transportation Projects in Proximity of Rivers and Streams

Project Number	Project Location	Project Number	Project Location
1	Bluemound Road	61	Mill Street Lift Bridge
7	CTH A	63	STH 76
8	CTH A	66	CTH BB
11	CTH CE	67	Washington Street
14	CTH HH	68	Tayco Street
15	CTH JJ	72	Fox River Navigational Lock Keepers House
16	CTH JJ	74	Wisconsin Avenue
22	Evergreen Drive	77	USH 10
31	Lake Street	80	Lake Street Bike Ped Trail
34	McCarthy Road	81	WIS 441 & CTH KK Interchange
42	STH 76	82	Fox River Locks Restoration
50	USH 41	83	Washington Street
59	STH 441	86	Garfield Avenue
60	CTH CB		

Most transportation projects within the Fox Cities MPO area are in the vicinity of rivers and streams and may impact the waterways. Projects that are in the vicinity of rivers and streams within the Fox Cities MPO are included in Table 7-8.

Designated Trout Streams

Wisconsin trout streams are placed into three classes for fish management purposes by the Wisconsin Department of Natural Resources³⁶:

- **Class 1.** These are high quality trout waters, have sufficient natural reproduction to sustain populations of wild trout at or near carry capacity. Consequently, streams in this category require no stocking of hatchery trout. These streams or stream sections are often small and may contain small or slow-growing trout, especially in the headwaters.
- **Class 2.** Streams in this classification may have some natural reproduction, but not enough to utilize available food and space. Therefore, stocking is required to maintain a desirable sport fishery. These streams have good survival and carryover of adult trout, often producing some fish larger than average size.
- **Class 3.** These waters are marginal trout habitat with no natural reproduction occurring. They require annual stocking of trout to provide trout fishing. Generally, there is no carryover of trout from one year to the next.

According to the WDNR, there are no designated trout streams within the Fox Cities MPO.

³⁶ Wisconsin Trout Streams, WDNR. Last revised April 7, 2010. <http://dnr.wi.gov/fish/species/trout/streammaps.html>.

Outstanding Resource Waters or Exceptional Water Resources

Wisconsin has designated many of the state's highest quality waters as Outstanding Resource Waters (ORWs) or Exceptional Resource Waters (ERWs). Waters designated as ORW or ERW are surface waters which provide outstanding recreational opportunities, support valuable fisheries and wildlife habitat, have good water quality, and are not significantly impacted by human activities. ORW and ERW status identifies waters that the State of Wisconsin has determined warrant additional protection from the effects of pollution. These designations are intended to meet federal Clean Water Act obligations requiring Wisconsin to adopt an "antidegradation" policy that is designed to prevent any lowering of water quality – especially in those waters having significant ecological or cultural value.³⁷

- **ORWs:** ORWs typically do not have any point sources discharging pollutants directly to the water (for instance, no industrial sources or municipal sewage treatment plants), though they may receive runoff from nonpoint sources. New discharges may be permitted only if their effluent quality is equal to or better than the background water quality of that waterway at all times—no increases of pollutant levels are allowed.
- **ERWs:** If a waterbody has existing point sources at the time of designation, it is more likely to be designated as an ERW. Like ORWs, dischargers to ERW waters are required to maintain background water quality levels; however, exceptions can be made for certain situations when an increase of pollutant loading to an ERW is warranted because human health would otherwise be compromised.

Waters currently designated as ORWs and ERWs are listed in Wisconsin's Administrative Code in chapters NR 102.10 (ORWs) and NR 102.11 (ERWs). According to the WDNR website and the Wisconsin Administrative Code, there are no ORW or ERW waters listed within the Fox Cities MPO.

Wetlands

Wetlands act as a natural filtering system for nutrients such as phosphorus and nitrates. More importantly, wetlands also serve as a natural buffer protecting shorelines and stream banks from erosion. Wetlands are essential in providing wildlife habitat, flood control and groundwater recharge. Consequently, local, state and federal regulations place limitations on the development and use of wetlands and shore lands. A number of the communities within the MPO have local ordinances that regulate wetlands. The U.S. Army Corps of Engineers has authority over the placement of fill materials in virtually all wetlands two acres and larger or adjacent to navigable waters. The Wisconsin Department of Natural Resources and United States Department of Agriculture also have jurisdiction over wetlands within Wisconsin. The U.S. Department of Agriculture incorporates wetland preservation criteria into its crop price support programs. Prior to placing fill or altering wetland resources, the appropriate agencies must be contacted to receive authorization.

The wetlands surveyed according to the Wisconsin Wetlands Inventory (WWI) Map are shown in Exhibit 7-4 and Insets A-G. The WWI maps show graphic representations of the type, size and locations of wetlands in Wisconsin. They have been prepared from the analysis of high altitude imagery in conjunction with soil surveys, topographic maps, previous wetland inventories and field work. Therefore it should be noted that using remotely sensed information

³⁷ <http://dnr.wi.gov/org/water/wm/wqs/orwerw/index.htm>

as a primary data source places limitations on the information. As a result this information should be used as a guide for planning purposes only.³⁸ Wetland information and depicted within this report was obtained from the WDNR in 2004.

Wetlands within the Fox Cities MPO are somewhat scattered, but larger wetland associations are found near the Town of Center and Grand Chute. Wetland vegetation can be classified as Forested Broad Leaved Deciduous, Forested Emergent Wet Meadow, Emergent Wet Meadow, Shrub/Shrub Broad Leaved Deciduous. Not including small tracts of wetlands (less than five acres); only about 4.63 percent (7,170 acres) of the Fox Cities MPO is classified as wetlands.

Mitigation Issues and System Level Mitigation Measures

If at all possible avoid locations in proximity to wetlands. If project location is unavoidable, a wetland mitigation plan should be developed that identifies measures proposed to minimize adverse impact and replace lost wetland habitat values and other wetland functions and values. A mitigation plan should include design features such as culverts to retain hydrological connection between areas fragmented by the project, soil erosion protections, control and

**Table 7-9
Transportation Projects in Proximity of Wetlands**

Project Number	Project Location	Project Number	Project Location
1	Bluemound Road	41	STH 76
3	Casaloma Drive	42	STH 76
4	Casaloma Drive	43	STH 96 (Main Street)
7	CTH A	46	USH 41
8	CTH A	47	USH 10 Little Lake Butte des Morts Bridge
10	CTH CB	49	USH 10
11	CTH CE	50	USH 41
12	CTH E	51	STH 15
13	CTH G	56	STH 76
15	CTH JJ	57	STH 76
16	CTH JJ	58	STH 47
21	CTH OO	59	STH 441
22	Evergreen Drive	60	CTH CB
25	Grand Chute Boulevard	63	STH 76
26	Irish Road	64	CTH A
28	Jacobsen Road	66	CTH BB
29	Kimberly Avenue	69	Manitowoc Road
31	Lake Street	71	Greenville Downtown Trail
34	McCarthy Road	78	USH 10 & WIS 441
36	Rifle Range Road	79	CTH CE Bike Trail Underpass
37	Spencer Street	80	Lake Street Bike Ped. Trail
38	STH 47	85	CTH O
40	STH 76		

³⁸ <http://dnr.wi.gov/wetlands/inventory.html>

limitation of pollutants, vegetation buffers and sedimentation control measures. Mitigation measures should be centered around sound construction management practices and permitting. Projects that are in the vicinity of wetlands within the Fox Cities MPO are included in Table 7-9.

Floodplains

Areas susceptible to flooding are considered unsuitable for development due to potential health risks and property damage. Floodplain information for the MPO is contained within the following documents: FEMA Floodplain 2003, Winnebago County adopted by FEMA on March 17, 2003 and Winnebago County on March 25, 2003; Flood Insurance Rate Maps (FIRM) for Calumet County (Unincorporated Areas) Community Panel Number 5500535 0055 B and 550035 0060 B; Flood Insurance Rate Maps (FIRM) for Outagamie County (Unincorporated Areas) Community Panel Number 550302 0050 B, 550302 0083 C, 550302 0084 C, 550302 0092 C, 550302 0100 C, Flood Insurance Study for Appleton WI (February 1973), Flood Insurance Study for the Village of Combined Locks WI (December 15, 1980), Flood Insurance Study for the Village of Little Chute WI (December 15, 1980), Flood Insurance Study for the City of Kaukauna WI (January 16, 1981), Flood Insurance Study for the Village of Kimberly WI (November 17, 1981). 100 year floodplain information is shown on Exhibit 7-4, Insets A-G.

While floodplains are scattered throughout the MPO, larger areas are associated with Bear Creek and the wetland areas northwest of USH 41, Apple Creek, Neenah Slough, Lake Winnebago and the Fox River (Exhibit 7-4, Insets A-G). Approximately 7.08 percent (10,966 acres) of land within the Fox Cities MPO are within the 100 year floodplain.

Mitigation Issues and System Level Mitigation Measures

In general, several projects are either within close proximity or are in a 100 year floodplain. Most of these projects represent stream and river crossing or work near Lake Winnebago. However, from a system level view, certain areas within the Fox Cities have flooded in the past. Therefore, project staging and safety/security issues should be coordinated to avoid potential emergency response problems during construction. Maps contained in this report should help facilitate examination of these system level issues by transportation or emergency management agencies and land use decision makers to potentially mitigate impacts of floods on public property and on public safety.

Additionally, there is a special need for sound construction engineering and management practices when constructing public facilities in flood prone areas. Projects in proximity of the 100 year floodplain are shown in Table 7-10.

Table 7-10
Transportation Projects in Proximity of Floodplains

Project Number	Project Location	Project Number	Project Location
1	Bluemound Road	61	Mill Street Lift Bridge
7	CTH A	64	CTH A
8	CTH A	66	CTH BB
12	CTH E	67	Washington Street
13	CTH G	69	Manitowoc Road
14	CTH HH	72	Fox River Navigational Lock Keepers House
15	CTH JJ	73	Adams Street Bridge
16	CTH JJ	74	Wisconsin Avenue
31	Lake Street	77	USH 10
38	STH 47	78	USH 10 & WIS 441
46	USH 41	79	CTH CE Bike Ped. Trail
47	USH 10 Little Lake Butte des Morts Bridge	80	Lake Street Bike Ped. Trail
50	USH 41	82	Fox River Locks Restoration
58	STH 47	83	Washington Street
60	CTH CB	85	CTH O

Hazardous and Contaminated Sites

The WDNR Bureau of Waste Management Program operates the Solid and Hazardous Waste Information System (SHWIMS) provides access to information on sites, and facilities operating at sites, that are regulated by the Wisconsin DNR Waste Management program. Activities that occur at Facilities include landfill operation, waste transportation, hazardous waste generation, wood burning, waste processing, sharps collection and many more. A search of the data base for solid waste landfills/disposal facilities indicates that there are 7 landfills/disposal facilities within the Fox Cities MPO.

The WDNR Remediation and Redevelopment (RR) Program oversees the investigation and cleanup of environmental contamination and the redevelopment of contaminated properties. A tracking system, the Bureau of Remediation and Redevelopment Tracking System (BRRTS) is available on the internet. This on-line database provides information about contaminated properties and other activities related to the investigation and cleanup of contaminated soil or groundwater in Wisconsin. According the website, there are 1936 Environmental Repair (ERP) sites and Leaking Underground Storage Tank (LUST) Sites in Calumet, Outagamie, and Winnebago Counties (See Appendix C for complete list).

Table 7-11
Solid Waste Landfills and Disposal Facilities

Facility Name	Status	County	Address	Municipality
APPLETON COATED LLC	OPERATING	CALUMET	W4385 HWY 10	HARRISON TN
APPLETON COATED LLC - LOCKS MILL	OPERATING	OUTAGAMIE	ADDRESS UNKNOWN	COMBINED LOCKS
OUTAGAMIE CNTY SW DIV LF	OPERATING	OUTAGAMIE	3600 E NORTHLAND AVE	GRAND CHUTE&VANDENBK
RED HILLS LANDFILL - PHASE V	OPERATING	OUTAGAMIE	1701 CTH Z	KAUKAUNA CTY
TIDY VIEW DAIRY	OPERATING	OUTAGAMIE	N3452 FARRELL RD	KAUKAUNA TN
GENERAL CHEMICAL LLC	OPERATING	WINNEBAGO	LARSEN RD	NEENAH TN
TOMAHAWK LAND CO OF DELAWARE LLC NORTH LF	OPERATING	WINNEBAGO	3111 CTH G	VINLAND TN

Source: WDNR SHWIMS on the Web, August 16, 2010

Mitigation Issues and System Level Mitigation Measures

Hazardous materials contamination is more of an issue in project construction design and best management practices, as developed through the project review and construction permit process. Consideration of these sites at the stage of system planning may enhance opportunities to coordinate site closure, cleanup, construction and remediation economies of scale and permit earlier more cost effective environmental mitigation of these sites. Mitigation practices for hazardous/contaminated materials or sites include a project area contamination survey to determine if any known or potential sites of environmental contamination exist that could affect the project's design, cost or schedule. Common hazardous/contaminated sites identified include leaking underground fuel storage tanks from former or existing gas stations, former landfills, adjacent industrial or commercial operations and asbestos lined utility pipes or structure components. Special attention may be warranted when transportation projects and LUST site clusters also correspond to wellhead, flood prone or other areas where mitigation may be even more important to protect public health.

Wildlife Resources

Wildlife Habitat

Ecological landscapes are areas that differ from each other in ecological attributes and management opportunities. They have unique combinations of physical and biological characteristics, such as climate, geology, soils, water and vegetation. Levels of biological productivity, habitat suitability, and the presence of rare species and natural communities also differ. The Fox Cities MPO falls within the Southeast Glacial Plains Ecological Landscape and the Central Lake Michigan Coastal Landscape.³⁹

- **Southeast Glacial Plains Ecological Landscape** covers the bulk of the non-coastal area in southeast Wisconsin and totals approximately 4.9 million acres. This landscape

³⁹ WDNR, <http://dnr.wi.gov/landscapes/index.asp>. Accessed 8/17/10.

is characterized by gently rolling to flat topography with clay or silt loam textured soils on glacial till plains and moraines. The Kettle Interlobate Moraine and Horicon Marsh are part of this ecological landscape.

- **Central Lake Michigan Coastal Landscape** stretches from southern Door County west across Green Bay to the Wolf River drainage, then southward in a narrowing strip along the Lake Michigan shore to central Milwaukee County and totals approximately 1.8 million acres. This landscape is rolling where the surface is underlain by ground moraine, variable over areas of outwash, and nearly level where lacustrine deposits are present. The soil consists of clays, loams, sands, and gravels. The dolomite Niagara Escarpment is the major bedrock feature, running across the entire landscape from northeast to southwest in this landscape.

Together, these ecological landscapes support numerous habitat types. Habitats found within the MPO include streams, lakes, rivers, woodlands, marshes, open wet meadows, and fallow/abandoned farmland. Within the Outagamie portion of the Fox Cities MPO, wildlife consists of white-tail deer, small mammals (cotton-tailed rabbit, squirrels, red fox, and muskrat), pheasants, partridges, grouse and many species of waterfowl.⁴⁰ The Winnebago County Soil Survey indicates that within the MPO wildlife is comprised of pheasant, partridge, cottontail, gray squirrel, fox squirrel, deer, ruffed grouse, waterfowl (mallards, blue winged teal) and songbirds.⁴¹ Finally, within the Calumet portion of the Fox Cities MPO, wildlife consists of game species (pheasants, Hungarian partridge, white-tailed deer, Wilson's snipe, woodcock, wood ducks, mallards and blue winged teals) and non-game species.⁴²

Woodlands

Originally, forest cover in the Fox Cities MPO was a combination of hardwood forests that included sugar maple, basswood, oak (red, white, black and burr), and beech. Swamp conifers such as white cedar, black spruce, tamarack and hemlock are indigenous to wetland areas. Today, the same types of forest cover exist. Large stands of woodlands are concentrated in the Town of Grand Chute in wetland areas (northwest of USH 41), as well scattered throughout the MPO. The Bubolz Nature Preserve is found in one of these wetland areas.

Forest and woodlands can be classified into one of two categories: general (unplanted) woodlands and planted woodlands (Exhibit 7-5, Inserts A-G)). General woodlands are naturally occurring forests and hedgerows. Planted woodlands are tree plantations in which trees are found in rows; these areas include orchards, timber tracts and other general uses. There are 698 acres of planted woodlands; about a quarter (177 acres, 25.4%) are found in the Town of Greenville. General woodlands cover 13,288 acres of land in the MPO. About half (45.7%) of these acreages are concentrated in the Town of Grand Chute (2,179 acres, 16.4%), Town of Greenville (1,595 acres, 12.0%), Town of Harrison (1,263 acres, 9.5%) and the Town of Center (1,037 acres, 7.8%). These woodlands should be considered as prime wildlife habitat areas.

Mitigation Issues and System Level Mitigation Measures

Almost all the projects within the Fox Cities MPO either cross, are in proximity to, or go through woodlands, thus a visual inspection of each site for continuous stands of woodlands should be considered in relation to projects.

⁴⁰ Soil Survey of Outagamie County, Wisconsin. November 1978.

⁴¹ Soil Survey of Winnebago County, Wisconsin. May 1980.

⁴² Soil Survey of Calumet County, Wisconsin. February 1980.

Although some tree removal will be necessary, existing and ornamental vegetative cover should be retained whenever possible within the right-of-way. Where existing groundcover must be removed, replacement vegetation should be established in a timely manner using seed and mulch or sod. Roadside trees adjacent to residences should be saved whenever possible. Where trees are to be removed in front of residences, property owners should be given appropriate notice, and should be offered replacement trees to help offset the functional or aesthetic loss of the trees.

Replacement tree species, size and number should be determined by the WisDOT following coordination with adjacent property owners.

Rare, Threatened and Endangered Species and Natural Communities

The Fish and Wildlife Service (FWS) in the Department of the Interior and the National Oceanic and Atmospheric Administration (NOAA)-Fisheries in the Department of Commerce (National Marine Fisheries Service – NMFS) share responsibility for administration of the Endangered Species Act (ESA)⁴³. The purpose of the ESA is to protect and recover imperiled species and the ecosystems upon which they depend. The FWS has primary responsibility for terrestrial and freshwater organisms, while the NMFS are mainly responsible for marine wildlife such as whales and anadromous fish such as salmon.

Under the ESA, species may be listed as either endangered or threatened. “Endangered” means a species is in danger of extinction throughout all or a significant portion of its range. “Threatened” means a species is likely to become endangered within the foreseeable future. Before a plant or animal species can obtain the protection of the ESA, it has to be added to the Federal lists of threatened and endangered plants and wildlife. The List of Endangered and Threatened Wildlife (50 CFR 17.11) and the List of Endangered and Threatened Plants (50 CFR 17.12) contain the names of all species of mammals, birds, reptiles, amphibians, fishes, insects, plants and other creatures that have been determined by the USFWS and the National Oceanic & Atmospheric Administration (NOAA) Fisheries (for most marine life) to be in greatest need of Federal protection. As of March 2008, the FWS has listed 1,925 species worldwide as endangered or threatened; 1,351 occur in the United States.

Species are listed as endangered or threatened based solely on their biological status and threats to their existence. FWS considered five factors when evaluating a species (1) damage to, or destruction of, a species habitat; (2) overutilization of the species for commercial, recreational, scientific or educational purposes; (3) disease or predation; (4) inadequacy of existing protection; and (5) other natural or manmade factors that affect the continued existence of the species.

Candidate species are plants and animals for which the USFWS has sufficient information on their biological status along with the threats they face, to propose them as endangered or threatened under the Endangered Species Act. However, development of a proposed listing regulation is precluded by other, higher priority listing activities. Candidate species receive no legal protection. However, the USFWS encourages concerned parties to form partnerships to conserve these species, because they are species that may warrant protection in the future under the ESA.

⁴³ http://www.fws.gov/endangered/factsheets/ESA_basics.pdf. <http://www.fws.gov/endangered/whatwedo.html>.

The Wisconsin Natural Heritage Inventory (NHI) program^{44,45} is part of an international network of NHI programs. The program uses a standard methodology for collecting, characterizing, and managing data. NHI programs focus on locating and documenting occurrences of rare species and natural communities, including state and federal endangered and threatened species. Due to the vulnerability of rare species to collection and destruction, NHI data is exempt from the Wisconsin Open Records Law.

The U.S. Fish and Wildlife Service (USFWS) identifies two (2) federally listed species for Calumet and Winnebago Counties⁴⁶ (Outagamie County listed 0 species), while the Wisconsin Natural Heritage Inventory further identifies 100 aquatic and terrestrial animal occurrences, 36 aquatic and terrestrial plant occurrences and 40 aquatic and terrestrial natural community occurrences (Exhibit 7-5 and Inserts A-G)⁴⁷. A complete list of occurrences and maps for each county can be found Appendix D.

Below (Table 7-12) is a listing of federally endangered species:

Table 7-12
Federally Listed Endangered, Threatened, Proposed and Candidate Species in
Calumet and Winnebago Counties

Species	Status	Habitat	County
Whooping Crane (<i>Grus americanus</i>)	**Non-essential experimental population	Open Wetlands and lakeshores	Calumet Winnebago
Eastern prairie fringed orchid (<i>Platanthera leucophaea</i>)	Threatened	Wet Grasslands	Winnebago

Source: <http://www.fws.gov/midwest/endangered/lists/pdf/wisc10cty.pdf> Revised January 2010.

Mitigation Issues and System Level Mitigation Measures

Calumet and Winnebago counties are home to one and two federally listed species, respectively. In addition, 176 occurrence have been noted in Calumet, Outagamie, and Winnebago Counties per the Wisconsin Natural Heritage Inventory. Early in the planning phase, field surveys may be necessary to identify rare, endangered and threatened species and/or habitat that may be impacted during construction and continued maintenance of the project. Depending on the species identified; seasonal and other limitations may be imposed on the project.

In general, Exhibit 7-5, Insets A-G indicate sections where terrestrial and aquatic occurrences have been noted. Projects that may impact WDNR endangered species are included in Table 7-13.

⁴⁴ WDNR. <http://dnr.wi.gov/org/land/er/nhi/CountyMaps/>. Accessed 2/26/10.

⁴⁵ The DNR Aquatic Terrestrial Resource Inventory (ATRI database), <http://wiatri.net/indexIE.htm> was reviewed but not utilized since the database contains information from the WNHI program. The WNHI program houses the most complete database on the locations and status of rare species, natural communities, and natural features in Wisconsin. Data provided by the WNHI are not based on a comprehensive rare species inventory of the state. The WNHI makes no guarantee or warranty concerning the accuracy or completeness of information contained in the database and does not necessarily endorse any interpretation or products derived from the data.

⁴⁶ <http://www.fws.gov/midwest/endangered/>. Revised January 2010.

⁴⁷ http://dnr.wi.gov/org/land/er/nhi/countyMaps/pdfs/Outagamie_County.pdf;
http://dnr.wi.gov/org/land/er/nhi/countyMaps/pdfs/Winnebago_County.pdf ;
http://dnr.wi.gov/org/land/er/nhi/countyMaps/pdfs/Calumet_County.pdf. Accessed 5/20/10

Table 7-13
Transportation Projects in Proximity of
Rare, Threatened and Endangered Species and Natural Communities

Project Number	Project Location	Project Number	Project Location
1	Bluemound Road	52	STH 114
11	CTH CE	54	STH 114 & CTH N Roundabout
20	CTH OO	55	USH 41 & CTH J Overpass
21	CTH OO	58	STH 47
29	Kimberly Avenue	59	STH 441
30	Lincoln Avenue	63	STH 76
38	STH 47	68	Tayco Street
39	STH 47	69	Manitowoc Road
43	STH 96 (Main Street)	72	Fox River Navigational Lock Keepers House
44	STH 96 (Draper Street)	77	USH 10
45	STH 96	78	USH 10 & WIS 441
47	USH 10 Little Lake Butte des Morts Bridge	82	Fox River Locks Restoration
49	USH 10	85	CTH O
50	USH 41	86	Garfield Avenue

Parks, Open Space, and Recreational Resources

Public open space such as parks and parkways are important to the quality of life within a community. These lands serve many purposes including outdoor recreation and education; buffers between different land uses; flood and stormwater management; habitat preservation; air and surface water quality improvements; protection of groundwater recharge areas; and aesthetics.

Mitigation Issues and System Level Mitigation Measures

Potential impacts on parks, open space and recreational areas should be considered during the planning, design, construction and maintenance of transportation projects. Parks, open space and recreational areas are considered impacted if land is acquired for a project, if land is otherwise occupied (such as a retention basin) in a manner that is adverse to the recreational purpose of the land or if a project in the proximity of the resource substantially impacts its purpose.

Section 4(f) of the United States Department of Transportation Act of 1966 (subsequently codified into 49 United States Code Section 303) stipulates that federally funded transportation projects cannot use publicly-owned public parks or recreation areas unless there is no feasible and prudent alternative to the use of the land, and that the action includes all possible planning to minimize harm resulting from the use.

Planning should include an inventory of existing and future identified park, open space and recreation areas to determine if the resource could be impacted by the transportation project. If possible avoid impacts to park, open space and recreational areas. Where impacts are unavoidable, mitigate them as much as possible. Some mitigation techniques to consider

include (1) acquiring the impacted property and compensating for the loss either monetarily or by acquiring replacement land; (2) acquire scenic easements and construct appropriate visual screening consistent with the context of the recreational use; (3) Restore, relocate or rehabilitate impacted features and context (natural areas and facilities); (4) Preserve as much of the resource and site features as possible; and (5) avoid and mitigate new visual, atmospheric, and/or audible elements that detract from the character of the resource.

Wisconsin Department of Natural Resources (WDNR) and Public Lands

Since 1876, the State of Wisconsin has been acquiring land to meet conservation and recreation needs. Public lands managed by the Wisconsin Department of Natural Resources provide many opportunities and public spaces to hunt, fish, hike, canoe, or watch or photograph wildlife.

State Fishery Areas (SFAs) protect important waterways in Wisconsin by providing a natural buffer from agricultural practices and urban runoff. SFAs often preserve and manage the headwaters or springs of streams which serve as the biological base for fish and other aquatic life. SFAs also increase the availability of public access to navigable waterways throughout the state. There are no SFAs in the Fox Cities MPO.

State Wildlife Areas are managed to sustain the wildlife and natural communities found on the properties and to provide a full range of traditional outdoor recreational uses. There are no State Wildlife Areas in the Fox Cities MPO.⁴⁸

State Parks and Forests provide places for outdoor recreation and for learning about nature and conservation. There are no State Parks or Forests in the Fox Cities MPO.⁴⁹

Open Space

Public open spaces such as parks, natural areas and parkways are important to the quality of life within a community. These lands serve many purposes including outdoor recreation and education; buffers between different land uses; flood and stormwater management; habitat preservation; air and surface water quality improvements; protection of groundwater recharge areas; and aesthetics. They can also enhance the value of nearby properties.

Recreational Trails

A multitude of recreational trails intersect the Fox Cities (Exhibit 7-6, Inserts A-G). Some of the trails are listed below:

- ***American Drive Trail*** extends along American Drive in the Town of Menasha.
- ***Apple Creek Trail*** is located between Meade Street and Holland Road and the northside of Appleton.
- ***Business Route***
- ***CB Trail*** runs 4.1 miles along CB from CTH II to CTH JJ in the Town of Neenah.
- ***CE Trail*** is located on the north side of County Highway CE. This 5.3 mile multipurpose paved trail extends from Appleton to Kaukauna.
- ***City of Kaukauna Trail*** provides a connection to a number of areas within the City.
- ***Cold Springs Trail*** extends along Cold Springs Road in the Town of Menasha.

⁴⁸ http://dnr.wi.gov/org/land/wildlife/wildlife_areas/

⁴⁹ <http://dnr.wi.gov/org/land/parks/index.html>

- **County II Trail** extends along CTH II in the Town of Menasha.
- **County E Trail**
- **Friendship Trail** intersects with the WIOUWASH and helps connect other local Fox Valley Trails, including the Little Lake Butte Des Morts trestle bridge.
- **FVTC Trail** is two miles in length, it winds through the FVTC property and up to the overpass, crossing Highway 41 and then down past the Fox Cities Stadium to Casaloma.
- **Gordon Bubolz Nature Preserve Trails** provides 8 miles of tracked X-country ski trails and 3 miles of hiking & snowshoe trails (winter). Over 8 miles of walking trails in dry periods of summer and fall.
- **Grand Chute Trail** extends from the Fox Cities Stadium south to Spenser Street in the Town of Grand Chute.
- **Greenville Trail** connects Greenville Lions Park, Jennerjohn, Greenville Community Park and other destinations in the Town of Greenville.
- **Highview Trail** starts in Highview Park and travels north and then east to Meade Street.
- **Highway 10 Trail** is a segment of the future Friendship Trail, the Highway 10 trail currently runs from American Drive to County CB. This trail will be extended as Highway 10 is completed to the West.
- **Kaukauna Trail** provides a connection between various destinations in the City of Kaukauna.
- **Kankapot Creek Trail** provides a 1-1/4 mile connection between the Dodge Street (City of Kaukauna) and the CE Trail.
- **Manitowoc - Fox Cities Trail**
- **Manitowoc West Trail** is a proposed trail that will parallel the northern shoreline of Lake Winnebago.
- **Menasha Trail** provides an on-street north-south connection between Memorial Drive and Broad Street.
- **Neenah Trail** extends for about 20 miles and provides a connection to a number of sites in the City of Neenah.
- **Newberry Trail** extends 1.2 miles in length from Telulah Park to Olde Oneida Street.
- **Newberry Trail Link** extends from East College Avenue north to the intersection at Matthias and Peter streets in Appleton.
- **North Island Trail** extends 0.4 miles from Lawe Street to Olde Oneida Street in the City of Appleton.
- **Oshkosh-Fox Cities Trail** will provide a connection between Neenah and Oshkosh.
- **Plank Road Trail** is an off road trail along the South side of State 114 from Baldwin St. to Oneida Street.
- **Plaman Park Trail** consists of the trails in Plaman Park.
- **Providence Trail** is located west of Providence Avenue.
- **Shady Lane Trail** is located in the Town of Menasha; the trail runs from the Cold Spring Rd. trail to just west of the CB Trail.
- **Thousand Island Trail** is located in the City of Kaukauna at the 1000 Island Nature Center.
- **Trestle Trail** spans Little Lake Butte des Morts, from Fritse Park in the Town of Menasha to The City of Menasha near the Menasha Locks.
- **Tri-Parkway Trail** is located in the Tri-Park Business Park in the Town of Grand Chute.

- **Stone Bridge Trail** is located west of Brewster Village. The paved trail winds through a wooded area and connects to a network of trails in the Town of Grand Chute.

Mitigation Issues and System Level Mitigation Measures

Almost all the projects within the Fox Cities MPO either cross, are in proximity to, or go through recreational trails, thus a visual inspection of each site for trail activity should be considered in relation to projects (Exhibits 7-6, Insets A-G).

Heritage Routes and Rustic Roads

Heritage Routes

The Fox-Wisconsin Heritage Parkway is currently pursuing a federal designation as a National Heritage Area. The parkway follows the Marquette and Joliet route of discovery and incorporates the Lower Fox, the Upper Fox and the Lower Wisconsin rivers. Much of the Fox Cities MPO is included within the parkway.

Rustic Roads

The Rustic Roads System was created by the State Legislature in 1973 to help citizens and local units of government preserve scenic lightly traveled country roads for the leisurely enjoyment of bicyclists, hikers, and motorists.⁵⁰ They offer excellent opportunities to travel through attractive rural areas. The scenic qualities of these roads are protected by agreement with bordering property owners and by implementing roadside maintenance practices that allow wildflowers and other native flora to extend to the edge to the pavement. According to the WisDOT website there is only one rustic road within the Fox Cities MPO.⁵¹ Rustic Road number 53 is a 4.1 mile segment of road in Outagamie County that covers portions of Garrity Road, McCabe Road, Greiner Road and Bodde Road between WIS 41 and County Highway JJ.

Mitigation Issues and System Level Mitigation Measures

Potential impacts on Heritage Routes and Rustic Roads should be considered during the planning, design, construction and maintenance of transportation projects. Heritage Routes and Rustic Roads are considered impacted if land is acquired for a project, if land is otherwise occupied in a manner that is adverse to the recreational purpose of the land or if a project in the proximity of the resource substantially impacts its purpose.

The Fox-Wisconsin Heritage Route is a designation, thus requiring potential projects within proximity to consider the effects of the project on the designation. A number of projects are within proximity to the Heritage Route. Rustic Road 53 is in proximity to project 50 (US 41 capacity expansion study), therefore the study should consider all impacts to Rustic Road number 53. Table 7-14, indicates transportation projects that are within proximity to either a Heritage or Rustic Road.

⁵⁰ WisDOT. 2005. *Wisconsin's Rustic Roads: A Positive Step Backward*. <http://www.dot.state.wi.us/travel/scenic/rusticroads.html>

⁵¹ <http://www.dot.wisconsin.gov/travel/scenic/rusticroad82.htm>

**Table 7-14
Transportation Projects in Proximity of
Heritage Routes and Rustic Roads**

Project Number	Project Location	Project Number	Project Location
13	CTH G	64	CTH A
31	Lake Street	67	Washington Street
47	USH 10 Little Lake Butte des Morts Bridge	72	Fox River Navigational Lock Keepers House
50	USH 41	78	USH 10 & WIS 441
59	STH 441	82	Fox River Locks Restoration
61	Mill Street Lift Bridge	86	Garfield Avenue

Environmental Corridors

Environmental corridors are continuous systems of open space created by the natural linkage of environmentally sensitive lands such as woodlands, wetlands and habitat areas that provide important travel ways for a variety of wildlife and bird species. These features are sensitive natural resources; preserving the corridors from development protects habitat and keeps non-point source pollution to a minimum thus ensuring that high quality groundwater and surface water is maintained and habitat is not impaired. Within the Fox Cities MPO, environmental corridors include the Fox-Wisconsin Heritage Parkway, recreational trails and waterways.

Mitigation Issues and System Level Mitigation Measures

Environmental corridors have the potential to be impacted during construction of transportation projects, thus a careful analysis of environmental corridors within proximity of transportation projects should occur. Transportation projects at a system level analysis that will have adverse effects on the environmental corridors are described in the following sections of this report: Heritage Routes and Rustic Roads; Lakes and Ponds; Recreational Trails; and Rivers and Streams.

Natural Areas/County and Local Parks/Nature Centers

Below is an inventory of the natural areas, county and local parks and nature centers found within the Fox Cities MPO. Natural areas/county parks/nature centers are mapped in Exhibit 7-6, Insets A-G.

Natural Areas and Nature Centers

Natural areas and nature centers provide for a range of active and passive regional recreational activities. A listing of these facilities and a brief description follows:

- ***Memorial Park Arboretum & Gardens*** - Scheig Learning Center 1313 E. Witzke Blvd., Appleton. This 35 acre arboretum, gardens and learning center provide a microcosm of native Wisconsin trees, plants and blooming floral displays.⁵²

⁵² <http://www.gardensfoxcities.org/>

- **Heckrodt Nature Center** is located at 1305 Plank Road (Highway 114) Menasha. This 76-acre urban nature reserve consists of natural habitats that include a forested wetland, cattail marsh, open water, open field, and upland forest. The Reserve is home to numerous species of reptiles, amphibians, mammals and migrating songbirds and waterfowl.⁵³
- **Menasha Conservancy Area** is located north of STH 114-USH 10 on the eastside of the City.
- **Carpenter Preserve** is located in the City of Neenah between CTH Q and Breezewood Lane.
- **Bruce B. Purdy Nature Preserve** in the City of Appleton off of Purdy Parkway.
- **Gordon Bubolz Nature Preserve** is located at 4815 N. Lynndale Dr., Appleton. The preserve includes about 775 acres and provides educational and recreational opportunities.⁵⁴
- **Wilderness Park Area** is located at 940 S. Park Street in the City of Neenah. This area offers residents a natural setting.
- **1000 Islands Nature Center** is located at 700 Dodge Street, Kaukauna. A 300 acre wildlife refuge and nature center located along the Fox River.
- **Art Lecker Wilderness Park** is located at the north end of Gillett Street, north of CTH "JJ" in the Town of Grand Chute. This 42.3 acre former landfill site is not used as an active park. 10 acres, of the site, includes the former landfill, while the remainder is forested.
- **Old Stone Bridge Wooded Area** is located north of Brewster Village and south of Fox Valley Technical College and west of Bluemound Road. This area consists of a wooded green space; the Stone Bridge Trail runs through the property.
- **Stonegate Park and Conservancy** is located in the City of Appleton.
- **Huber Open Space** will be a 12.62 acre preserve along Little Lake Butte des Morts in the Town of Menasha that includes wetland, a prairie community, and a navigable stream.
- **Pearl-Stroebe-Cox Open Space** is a 12.34 acre preserve on Strobe Island in the Town of Menasha. It encompasses wetlands, Woodlands, 100-year floodplain and marsh bottoms.
- **Wildlife Heights Open Space** is a 4.06 acre preserve located in the Town of Menasha, west of CTH CB and south of USH 10 in Wildlife Heights Subdivision. It encompasses wetlands, woodlands, and an intermittent navigable stream.
- **Gateway Subdivision Open Space** contains 13.56 acres and is located on the west side of the Town of Menasha in Gateway Subdivision.
- **High Plain Meadows Open Space** contains 0.68 acres and is located in the north central portion of the Town of Menasha in High Plain Meadows Subdivision.
- **Annex Lane** is an open space on Little Lake Butte des Morts in the Town of Menasha. It is considered an environmentally sensitive area as defined by ECWRPC.
- **Brighten Beach Open Space** is an 8.98 acre site that has substantial acreage of wetlands, woodlands, and 100- and 500- year floodplain.
- **Prairie Creek Open Space** contains 1.92 acres in the Prairie Creek Subdivision in the Town of Menasha.
- **Amber Woods Property** contains 7.6 acres and is located in the Town of Greenville. The property is currently wooded, though future plans include a nature trail.

⁵³ <http://www.heckrodtwetland.com/Heckrodt.html>

⁵⁴ <http://www.bubolzpreserve.org/>

- **Herziger Conservancy Area** contains 9 acres and is located in the Town of Neenah at the corner of CTH A and South Park Avenue. The conservancy was built with a wet detention pond and a future area for prairie grasses, wildflowers, and wetland plantings. A small parking lot and trails are planned as future projects along with the elimination of invasive species and a nature program with the help from nearby Neenah Elementary schools as part of developing the park.

County Facilities

- **Plamann Park** is located at 1375 E. Broadway Drive, Town of Grand Chute. Amenities within this 257 acre park include a children's farm, disc golf course, swim lake, park shelters, picnic areas, playgrounds, hiking, snowmobile and ski trails, and sledding hill.⁵⁵
- **Outagamie County Forest** is located south of Highway 15 and east of Casaloma Drive in Grand Chute. The forest is a wooded natural area that is a good area for bird watching and hiking. A trail on south edge connects to a network of trails in the Town of Grand Chute.⁵⁶
- **Outagamie County Dog Recreational Park** is located on French Road in the Town of Buchanan.

Local Parks

Numerous local parks exist within the Fox Cities MPO (Exhibit 7-6, Insert A-G). A listing of these park facilities are included in Appendix K. A few of the larger regional parks are listed below:

- **Jefferson Park** on Third Street in the City of Menasha encompasses 29 acres and includes a swimming pool, pavilion, picnic tables and playground.
- **Memorial Park Arboretum & Gardens** - Scheig Learning Center 1313 E. Witzke Blvd., Appleton. This 35 acre arboretum, gardens and learning center provide a microcosm of native Wisconsin trees, plants and blooming floral displays.⁵⁷
- **Memorial Park** at 1131 Tullar Road in Neenah covers about 105 acres. Facilities include picnic tables, soccer fields, baseball, pavilion and playground.
- **Prairie Hill Park** is located at 2900 West Abendroth Street in the Town of Grand Chute. The 26 acre facility has a children's playground, winter sled hill, pavilion, fishing dock and picnic tables.⁵⁸
- **Sunset Park** is located at West Kimberly Avenue in Kimberly. It encompasses 80 acres and includes many amenities including a swimming area, lighted ball fields, playground area, pavilions and walking paths.

Mitigation Issues and System Level Mitigation Measures

Numerous park facilities have the potential to be impacted during construction of the transportation projects. While, the facilities themselves may not be impacted, access to the facilities could be restricted. Therefore, construction and timing near these facilities should be coordinated with the appropriate municipal and school departments so that disruption of facility use is limited. Projects that could potentially impact park sites are included in Table 7-15.

⁵⁵ <http://www.co.outagamie.wi.us/Parks/countyparks/plamann-home.htm>

⁵⁶ http://www.co.outagamie.wi.us/Parks/countyparks/county_forest.htm

⁵⁷ <http://www.gardensfoxcities.org/>

⁵⁸ <http://www.grandchute.net/grandchute/departments/parks++recreation/parks/prairie+hill+park.asp>

Table 7-15
Transportation Projects in Proximity of
Natural Areas/Parks/Nature Centers

Project Number	Project Location	Project Number	Project Location
1	Bluemound Road	29	Kimberly Avenue
6	Cold Spring Road	30	Lincoln Avenue
7	CTH A	36	Rifle Range Road
8	CTH A	41	STH 76
9	CTH AP(Midway Road)	42	STH 76
11	CTH CE	50	USH 41
12	CTH E	56	STH 76
13	CTH G	61	Mill Street Lift Bridge
14	CTH HH	63	STH 76
15	CTH JJ	64	CTH A
16	CTH JJ	68	Tayco Street
17	CTH KK	70	Noe Road
19	CTH N	71	Greenville Downtown Trail
20	CTH OO	72	Fox River Navigational Lock Keepers House
21	CTH OO	74	Wisconsin Avenue
23	East Shady Lane	77	USH 10
26	Irish Road	80	Lake Street Bike Ped Trail
28	Jacobsen Road	82	Fox River Locks Restoration

Other Recreation Facilities

Golf courses and country clubs, sports and recreational facilities and spectator sports facilities are abundant within the Fox Cities MPO (Exhibit 7-6, Insert A-G). A brief description of the different facilities is given below:

Table 7-16
Other Recreational Facilities within the Fox Cities MPO

Municipality	Name	Location
T. Grand Chute	Fox Cities Stadium	2400 N. Casaloma Drive
C. Menasha	Calders Stadium	10 th Street
T. Harrison	Harrison Athletic Complex	W5298 State Highway 114
C. Appleton	Banta Bowl	John Street
C. Kaukauna	Doty Bayorgeon Recreational Area	Dodge Street
C. Appleton	Nienhaus Field	W. Spenser Street
C. Appleton	USA Youth Sports Complex	E. Evergreen Drive
T. Menasha	Youth Sports, Complex	920 Airport Road
C. Neenah	Bridgewood Golf Course	1020 Cameron Way
T. Grand Chute	Butte des Morts Golf Course	3600 W. Prospect Avenue
T. Greenville	Chaska Golf Course	W6575 Wisconsin Avenue
T. Buchanan	Country Side Golf Course	726 W. Weiler Road
T. Harrison	North Shore Golf Course	N8421 Northshore Road
C. Kaukauna	Eagle Links Golf Club	1700 Haas Road
C. Appleton	Reid Municipal Golf Course	1100 E. Fremont Street
T. Neenah	Ridgeway Golf & Country Club	2913 County Road II
C. Appleton	Riverview Country Club	1101 S. Oneida Street
T. Neenah	Westridge Golf Club	8130 Golf Course Drive
T. Buchanan	Wisconsin International Raceway	W1460 County Road KK
C. Appleton	YMCA of the Fox Cities	218 E. Lawrence
T. Grand Chute	Apple Creek YMCA	2851 E. Apple Creek Road
T. Greenville	YMCA Fox West	W6931 School Road
V. Kimberly	YMCA Heart of the Valley	225 W. Kennedy Avenue
C. Neenah	YMCA Neenah-Menasha	110 W. North Water Street

Mitigation Issues and System Level Mitigation Measures

Golf courses and country clubs, sports and recreational facilities and spectator sports facilities have the potential to be impacted during construction of the transportation projects. While, the facilities themselves may not be impacted, access to the facilities could be restricted. Therefore, construction and timing near these facilities should be coordinated with the appropriate facility.

Projects within proximity of other recreational areas are listed in Table 7-17.

Table 7-17
Transportation Projects in Proximity of Recreation Facilities

Project Number	Project Location	Project Number	Project Location
1	Bluemound Road	50	USH 41
4	Casaloma Drive	52	STH 114
11	CTH CE	58	STH 47
17	CTH KK	63	STH 76
22	Evergreen Drive	66	CTH BB
35	Oneida Street	76	USH41/WIS 125
42	STH 76	77	USH 10
46	USH 41	82	Fox River Locks Restoration
49	USH 10		

Air Quality

Air quality, particularly good air quality, is often taken for granted. Clean air is vital to maintain public health. Sound local and regional planning can minimize negative impacts to the air. As communities become more spread out, the use of automobiles increases dramatically, resulting in more emissions and subsequent decrease in air quality. Emissions from certain industrial uses also have the potential to impact air quality.

The Clean Air Act, which was last amended in 1990, requires the Environmental Protection Agency (EPA) to set National Ambient Air Quality Standards for pollutants considered harmful to public health and the environment. Two standards are set; primary and secondary. Primary standard limits are set to protect public health, while secondary standards are set to protect public welfare (protection against decreased visibility, damage to animals, crops, vegetation and buildings). National Ambient Air Quality Standards are set for six principal pollutants; carbon monoxide, lead, nitrogen dioxide, particulate matter, ozone and sulfur dioxide.⁵⁹

Ozone air quality monitoring sites within the MPO are located at the Thrivent facility at 4321 and 4432 Meade Street in Appleton. The primary and secondary National Ambient Air Quality Standard for ozone is 0.075 ppm.⁶⁰ EPA's website indicates that between 2005 and 2008, these standards were not exceeded at the Thrivent locations. Additionally the EPA website indicates that the standard for Outagamie County were 0.062 in 2008, this is below the national standard. Data was not available for Winnebago or Calumet counties.

The National Ambient Air Quality Standard for particulate matter is 15µg/m³ for the annual (Arithmetic Mean) and 35µg/m³ for the 24-hour. Outagamie County did not exceed these standards in 2008.⁶¹ According to the State and County Emission Summaries, residential wood

⁵⁹ <http://www.epa.gov/air/criteria.html>

⁶⁰ To attain this standard, the 3-year average of the fourth-highest daily maximum 8-hour average ozone concentrations measured at each monitor within an area over each year must not exceed 0.075 ppm.

⁶¹ 11.2µg/m³ Annual (Arithmetic Mean) and 31 µg/m³ 24 hour. EPA Website.

combustion and miscellaneous were the major source of emissions in Wisconsin (56%), Outagamie (63%), Winnebago (61%) and Calumet (63%) counties, in 2005 (Table 7-18).⁶²

No information on the other pollutants (carbon monoxide, lead, nitrogen and sulfur dioxide) was available.

Table 7-18
State and County Emission Summaries, 2005

Source Sector	Outagamie County		Winnebago County		Calumet County		Wisconsin	
	Emissions Tons	Emissions Percent	Emissions Tons	Emissions Percent	Emissions Tons	Emissions Percent	Emissions Tons	Emissions Percent
Residential Wood Combustion	529	25.64%	505	31.76%	141	18.46%	20,800	26.57%
Miscellaneous	776	37.62%	472	29.69%	344	45.03%	22,864	29.21%
Industrial Process	256	12.41%	199	12.52%	115	15.05%	7,966	10.18%
Road Dust	193	9.36%	138	8.68%	66	8.64%	7,762	9.92%
Non Road Equipment	128	6.20%	128	8.05%	62	8.12%	6,189	7.91%
Fossil Fuel Combustion	53	2.57%	56	3.52%	7	0.92%	2,273	2.90%
On Road Vehicles	62	3.01%	51	3.21%	17	2.23%	2,586	3.30%
Electricity Generation	7	0.34%	25	1.57%	-	-	5,425	6.93%
Waste Disposal	57	2.76%	16	1.01%	8	1.05%	2,209	2.82%
Fires	-	-	-	-	-	-	102	0.13%
Solvent Use	2	0.10%	-	-	4	0.52%	99	0.13%
Total	2,063	100.00%	1,590	100.00%	764	100.00%	78,275	100.00%

Mitigation Issues and System Level Mitigation Measures

Particulates in the air can cause or aggravate a number of health problems and have been linked with illnesses and deaths from heart and lung diseases.⁶³ Particulates of concern include both very small and somewhat larger dust particles and are a mixture of solids and liquids. Smaller particles (less than 10 micrometers) are of a greater concern because they can pass through the nose and throat and get deep into the lungs. Larger particles (greater than 10 micrometers) do not usually reach the lungs but they can irritate eyes, nose and throat.

Fine particulates (less than 2.5 micrometers) are produced anytime fossil fuels (coal, oil and diesel) or wood are burned. They are produced by power plants, wood stoves, motor vehicles, agricultural burning and forest fires to list a few. Coarse "dust" particles (2.5 to 10 micrometers) are produced during crushing or grinding and from vehicles traveling on paved or unpaved roads. They can also be produced by blowing wind over dusty surfaces. Mitigation activities can include watering of dusting surfaces, daily cleanup of dirt tracked on roadways, properly tuned vehicles, avoidance of on-site burning of wood and other waste materials, etc.

⁶² http://www.epa.gov/cgi-bin/broker?_service=data&_debug=0&_program=dataprog.dw_do_all_emis_2005.sas&pol=231&stfips=55

⁶³ <http://www.airnow.gov/index.cfm?action=pubs.aqguidepart>

Cultural Resources

Cultural Resources, like natural resources are valuable assets which should be preserved. These resources define a community's unique character and heritage. Included in this section is an inventory of historic buildings, sites, structures, objects, archeological sites and districts.

State and National Register of Historic Places

The Wisconsin Historical Society's Division of Historical Preservation (DHP) is a clearing house for information related to the state's cultural resources including buildings and archeological sites. The primary responsibility of the DHP is to administer the State and National Register of Historic Places programs. The National Register is the official national list of historic properties in the United States that are worthy of preservation. The program is maintained by the National Park Service in the U.S. Department of Interior. The State Register is Wisconsin's official listing of state properties determined to be significant to Wisconsin's heritage. The inventory is maintained by the DHP. Both listings include sites, buildings, structures, objects, and districts that are significant in national, state, or local history. Sites are chosen based on the architectural, archeological, cultural, or engineering significance.

Within the Fox Cities MPO, the following number of properties/districts is listed on the State and National Register of Historic Places, by community (Exhibit 7-7 and Inserts A-G).⁶⁴ A complete listing of the properties is contained within the Appendix E.

1. Appleton, Outagamie County – 20 listings
2. City of Kaukauna, Outagamie County – 17 listings
3. Town of Kaukauna, Outagamie County – 1 listing
4. Village of Little Chute, Outagamie County – 2 listings
5. Village of Kimberly, Outagamie County – 1 listing
6. Town of Greenville, Outagamie County – 2 listings
7. Town of Buchanan, Outagamie County – 1 listing
8. City of Menasha, Winnebago County – 12 listings
9. City of Neenah, Winnebago County – 25 listings
10. Town of Neenah, Winnebago County – 1 listing

The National Register is not a static inventory. Properties are constantly being added, and, less frequently, removed. It is, therefore, important to access the most updated version of the National Register properties. This can be found by accessing the DHP website (<http://www.wisconsinhistory.org/hp/register/summary>) or by contacting the DHP at (608)264-6500.

Mitigation Issues and System Level Mitigation Measures

While a visual inspection does not suggest any broad system level cumulative environmental impacts to any known properties or historic districts that area listed on the National Register, a few transportation projects do come within close proximity to historic properties (Table 7-19). Transportation projects near historic buildings and districts may have to exercise caution so as not to damage these more fragile structures during construction.

⁶⁴ <http://www.wisconsinhistory.org/hp/register/summary.asp>. Accessed 3/1/10.

Table 7-19
Transportation Projects in Proximity to State and National Register of Historic Places

Project Number	Project Location	Project Number	Project Location
30	Lincoln Avenue	72	Fox River Navigational Lock Keeper Houses
41	STH 76	74	Wisconsin Avenue
56	STH 76	82	Fox River Locks Restoration
61	Mill Street Lift Bridge	83	Washington Street
67	Washington Street	86	Garfield Avenue

Architecture and History Inventory (AHI)

In order to determine those sites that are eligible for inclusion on the National Register, the DHP frequently funds historical, architectural, and archeological surveys of municipalities and counties with the state. Surveys are also conducted in conjunction with other activities such as highway construction projects. A search of the DHP's on-line Architecture and History Inventory (AHI) database reveals a number of sites within the Fox Cities MPO:⁶⁵

Inclusion in this inventory conveys no special status, restrictions, or benefits to owners of these properties. It simply means that some type of information on these properties exists in the DHP's collections. AHI is primarily used as a research and planning tool. Like the National Register, this is not a static inventory. Properties are constantly being updates. The AHI database is searchable by county, municipality and street; therefore it is recommended that a search of the database be done for each specific project. Information can be found on the DHP's website <http://www.wisconsinhistory.org/ahi/summary.asp>.

Mitigation Issues and System Level Mitigation Measures

Do to the large number of properties on the AHI database; a visual search between the database and transportation projects was not completed. However, as noted above inclusion in this inventory conveys no special status, restriction, or benefits to owners of these properties. This tool is to be used primarily as a research and planning tool. It is suggested that this inventory be consulted during the planning and design stage to see if any locally significant properties are present and that local historic preservation organizations be consulted.

Archaeological Sites Inventory (ASI)

An inventory similar to the AHI exists for known archeological sites across the state; the Archaeological Sites Inventory (ASI). Due to the sensitive nature of archaeological sites, information as to their whereabouts is not currently made available on-line. This information is distributed only on a need-to-know basis. Archaeological sites are added to as they are discovered; discovery is a continual process. For technical assistance and up to date information on sites within a given area, contact the DHP at (608)264-6500.

⁶⁵ <http://www.wisconsinhistory.org/ahi/summary.asp>. Accessed 3/1/10.

Mitigation Issues and System Level Mitigation Measures

During the planning and design stage, a determination should be made to see if there are any known archaeological sites within the vicinity of the transportation projects. If any known sites are present, the state archeologist will be consulted.

Wisconsin Historical Markers

Wisconsin historical markers identify, commemorate and honor important people, places, and events that have contributed to the state's rich heritage. The Wisconsin Historical Markers Program is a vital education tool, informing people about the most significant aspects of Wisconsin's past. The Society's Division of Historic Preservation administers the Wisconsin Historic Markers Program. Applications are required for all official State of Wisconsin historical markers and plaques. According to the Wisconsin Historical Society, nine historical markers or plaques are located within the Fox Cities MPO (Exhibit 7-7, Inserts A-G and Table 7-20).⁶⁶

Table 7-20
Wisconsin Historical Marks within the Fox Cities MPO

Map Identifier	Municipality	Name	Location
1	C. Appleton	World's First Hydroelectric Central Station	600 Vulcan Street
2	C. Appleton	First Electric Street Railway	807 S. Oneida Street
3	T. Greenville	South Greenville Grange No. 225	Highways BB & 76
4	C. Kaukauna	Revolutionary War Veterans	Thelan Park
5	V. Little Chute	Treaty of the Cedars	Highway 96
6	C. Menasha	Wisconsin Central Railroad	Menasha Motel, Main and Mills streets
7	T. Menasha	Butte des Morts – Fritsie Park	Little Lake Butte des Morts
8	T. Menasha	Fox-Irish Cemetery	9088 Clayton Avenue
9	C. Neenah	Wisconsin Avenue Commercial Historic District – Interior walkway	135 W. Wisconsin Avenue

Mitigation Issues and System Level Mitigation Measures

During the planning and design stage, a determination should be made to see if there are any historical markers within the vicinity of the transportation projects. System level analysis identifies the following projects within proximity to historical markers (7-21):

⁶⁶ <http://www.wisconsinhistory.org/hp/markers/markerslist.pdf>. Revised 8/27/08

Table 7-21
Transportation Projects in Proximity to Historical Markers

Project Number	Project Location	Project Number	Project Location
42	STH 76	72	Fox River Navigational Lock Keeper Houses
63	STH 76	74	Wisconsin Avenue
66	CTH BB	80	Lake Street Bike Ped Trail
67	Washington Street	83	Washington Street

Museums/Other Historic and Cultural Resources

Museums protect valuable historic resources for community enjoyment. Residents are welcome to learn from the exhibits and amenities they have to offer (Exhibit 7-7, Insert A-G).

- ***Barlow Planetarium*** is located at 1478 Midway Road in Menasha at the University of Wisconsin Fox Valley.
- ***Bergstrom-Mahler Museum*** is located at 165 N. Park Avenue in Neenah. The museum houses a collection of glass paperweights and an exquisite collection of ceramic, Victorian and contemporary art glass.
- ***Charles A. Grignon Mansion*** or "The Mansion in the Woods" is located at 1313 Augustine Street in Kaukauna. It is owned and operated by the Outagamie County Historical Society (OCHS). Charles A. Grignon built this elegant Mansion at a natural portage point along the Fox in 1837.⁶⁷
- ***Doty Cabin in Doty Park*** is located at 701 Lincoln St., Neenah.
- ***Fox Cities Performing Art Center (PAC)*** is located at 400 W. College Avenue in Appleton.
- ***Hearthstone Historic House Mansion*** is located at 625 W. Prospect Avenue, Appleton. The mansion was built between 1881 and 1882. On September 30, 1882, it became the first residence in the world to be lighted by a centrally located hydroelectric station using the Edison system. The Hydro Adventure Center housed in the mansion offers hands-on experience in operating a model of the earliest central hydroelectric station.⁶⁸
- ***History Museum at the Castle*** is located at 330 E. College Avenue, Appleton. The mission of the museum is to inspire appreciation for the rich history of the Fox River Valley area communities through the collections, exhibits and education at The History Museum at the Castle. Owned and operated by the Outagamie County Historical Society, The History Museum holds the collections representing the history of the Fox Valley dating back to 1840s.⁶⁹
- ***International Softball Congress Hall of Fame (ISCHF)*** is located at 515 W. Kimberly Avenue in Kimberly, it features fast pitch softball memorabilia and plaques of the ISCHF inductees.
- ***Octagon House*** is located at 343 Smith Street in Neenah.
- ***Paper Discovery Center*** is located at 425 W. Water Street in Appleton; it is home to the Paper Industry International Hall of Fame.

⁶⁷ <http://www.myhistorymuseum.org/grignon/default.asp>

⁶⁸ <http://www.focol.org/hearthstone/volunteer.html>

⁶⁹ <http://www.myhistorymuseum.org/contact/default.asp>

- ***R. Harder Gallery of Gems and Minerals*** is located at 24 Jewelers Park in Neenah.
- ***Tayco Street Bridge Tower Museum*** is located at Tayco & Main Streets in Menasha.
- ***The Building for Kids*** is located at 100 W. College Avenue, Appleton provides, according to their website, exceptional learning opportunities that are innovative, deeply engaging, and long-lasting.⁷⁰
- ***Trout Museum of Art*** is located at 111 W. College Avenue Street, Appleton. The museum formally, the Appleton Art Center Art Center, provides exhibitions, educational programming and special events such as the annual Art in the Park artist exhibitor festival, lectures, workshops, family fun days, musical concerts and an annual exhibit for local artists.⁷¹
- ***Velte History Room*** - City Hall, Neenah.
- ***Weis Earth Science Museum*** is located at 1478 Midway Road in Menasha at the University of Wisconsin Fox Valley.

Mitigation Issues and System Level Mitigation Measures

During the planning and design stage, a determination should be made to see if there are any Museums/Other Historic and Cultural Resources within the vicinity of the transportation projects. System level analysis identifies the following Museums/Other Historic and Cultural Resources within proximity to transportation projects Kimberly Avenue (Project 29), USH 10, Little Lake Butte des Morts Bridge (Project 47) and USH 10 and Wis 441 (Project 78).

Cemeteries

A listing of cemeteries was obtained from ECWRPC 2005 land use and is shown on Exhibit 7-7 and Table 7-22.

Table 7-22
Cemeteries within the Fox Cities MPO

Municipality	Name	Location
T. Vinland	Brooks Cemetery	2988 Brooks Road
T. Freedom	Freedom Cemetery	Lochbur Lane
T. Neenah	Greenlawn Memorial Park	1451 Green Valley Road
C. Appleton	Highland Memorial Park	3131 N. Richmond Street
T. Buchanan	Holy Angels Cemetery	W2806 CTH KK
C. Kaukauna	Holy Cross Cemetery	Lawe Street
V. Kimberly	Holy Name Cemetery	S. Railroad Street
T. Greenville	Immanuel Lutheran Cemetery	W7265 School Road
T. Kaukauna	Kelso Cemetery	CTH J
T. Freedom	Lutheran Community Cemetery	N2747 French Road
C. Neenah	Oak Hill Cemetery	1201 Oakridge Road
T. Grand Chute	Pioneer Cemetery	Evergreen Drive
T. Menasha	Rest Haven Cemetery	North Street
C. Appleton	Riverside Cemetery	714 N Owaissa Street
T. Center	St. Edwards Cemetery	N2926 STH 47
T. Harrison	St. John's Cemetery	Military Road
T. Menasha	St. John's Cemetery	Racine Street
V. Little Chute	St. John's Cemetery	Main Street

⁷⁰ <http://www.buildingforkids.org/index.php>

⁷¹ <http://www.troutmuseum.org/>

C. Appleton	St. Joseph's Cemetery	Ballard Road
T. Neenah	St. Margaret Mary's Cemetery	1375 North Street
T. Menasha	St. Mary's Cemetery	1200 Racine Road
T. Grand Chute	St. Mary's Cemetery	2121 W Prospect Avenue
T. Greenville	St. Mary's Cemetery	N2385 Municipal Drive
C. Kaukauna	St. Mary's Cemetery	Buchanan Road
C. Neenah	St. Patrick's Cemetery	Green Bay Road
V. Combined Locks	St. Paul's Cemetery	CTH HH
T. Kaukauna	Trinity Cemetery	W1239 STH 96
T. Ellington	Trinity Evangelical Lutheran Cemetery	County O, East of Greenwood Road
C. Kaukauna	Union Cemetery	Ryan Street
T. Greenville	Wanderers Rest Cemetery	School Road
C. Appleton	Zion Cemetery	3320 Crestview Drive

Mitigation Issues and System Level Mitigation Measures

Exhibit 7-7, Inserts A-G shows the transportation projects in relation to the cemeteries found within the 2005 land use. Visual inspection has shown no substantial system level cumulative effects of area transportation projects on cemeteries. However, some spot level locations may have projects in close proximity to cemeteries. These projects may require consideration in the design and construction permitting process.

According to the visual review the maps, the following Table 7-23 lists the projects that are within proximity of cemeteries.

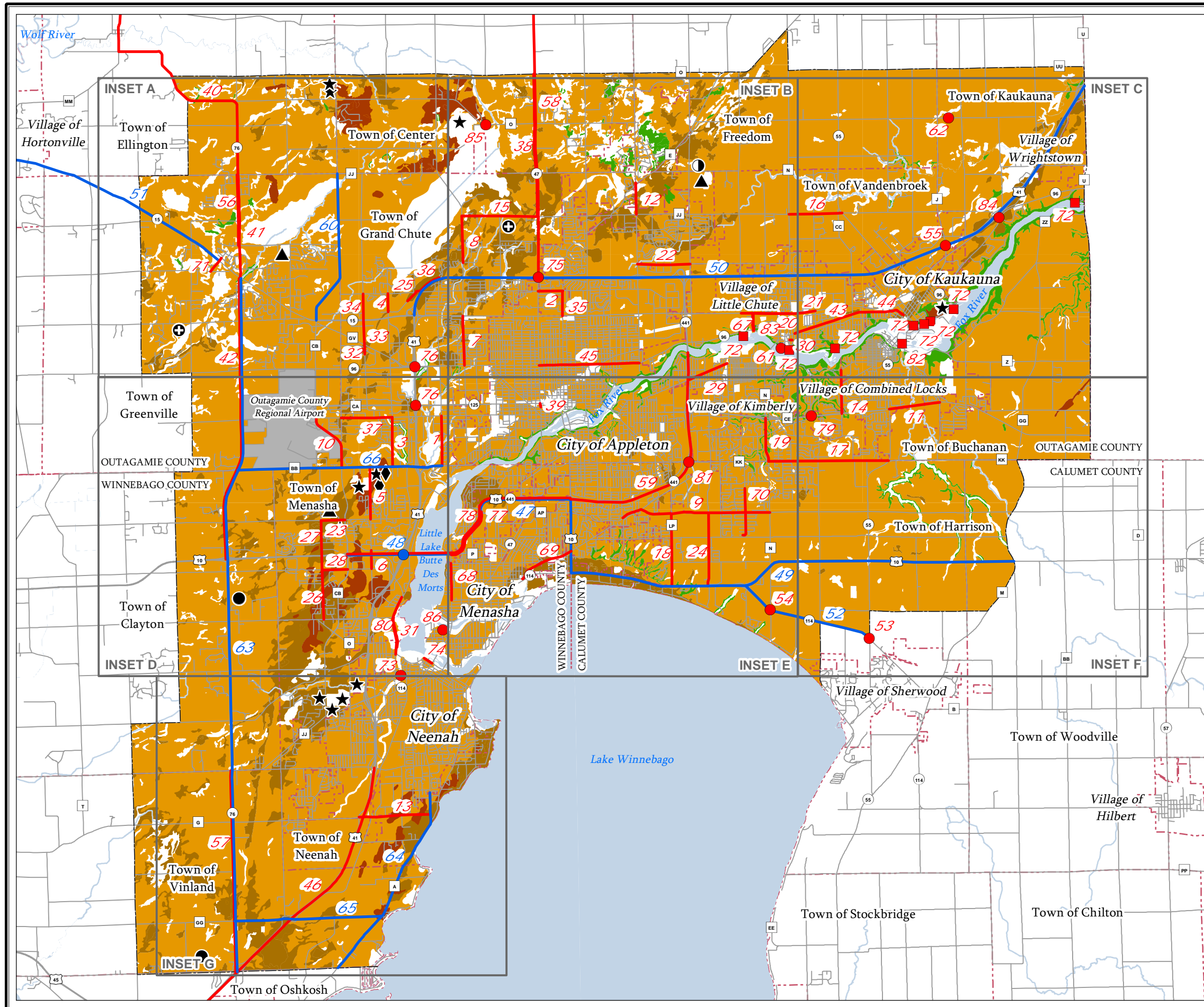
Table 7-23
Transportation Projects in Proximity of Cemeteries

Project Number	Project Location	Project Number	Project Location
2	Capitol Drive	47	USH 10 Little Lake Butte des Morts Bridge
14	CTH HH	56	STH 76
38	STH 47	57	STH 76
41	STH 76	58	STH 47
43	STH 96 (Main Street)	75	USH 41/WIS 47 Interchange
45	STH 96	77	USH 10
46	USH 41	78	USH 10 & WIS 441

(Page left blank intentionally)

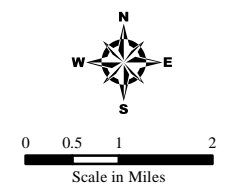
Exhibit 7-1

FOX CITIES (APPLETON) MPO AREA RECOMMENDED PROJECTS Geographic / Geologic Features & Farmland Resources



- Short-Range Planned Bridge or Intersection Projects
- Long-Range Planned Corridor Projects
- Short-Range Planned River Locks Projects
- Short-Range Planned Corridor Projects
- Long-Range Planned Corridor Projects
- - - Municipality Boundaries
- - - 2000 Metropolitan Planning Area Boundary
- Clay Mines
- ⊕ Clay & Fill Mines
- ◆ Gravel Mines
- ★ Limestone Mines
- Sand Mines
- ▲ Sand & Gravel Mines
- Steep Slope (>12%)
- High Bedrock (5+ Acres)
- Soil Suitability for Sand & Gravel
- Prime Farmland (Class 1 & 2)
- Airport

Source: WisDOT and ECWRPC provided the 2000 MPO and adjusted urbanized areas. Calumet, Outagamie, and Winnebago Counties provided the 2010 centerline, hydrology, mine data, and municipality boundaries. USDA / NRCS provided 1973 soil, slope, and bedrock data.



This data was created for use by the East Central Wisconsin Regional Planning Commission Geographic Information System. Any other use/application of this information is the responsibility of the user and such use/application is at their own risk. East Central Wisconsin Regional Planning Commission disclaims all liability regarding fitness of the information for any use other than for East Central Wisconsin Regional Planning Commission business.

Prepared By
EAST CENTRAL WISCONSIN
REGIONAL PLANNING COMMISSION - AUGUST 2010

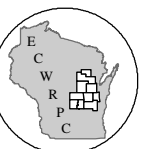
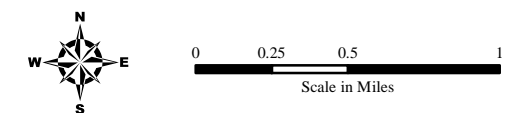


Exhibit 7-1 - Inset A

FOX CITIES (APPLETON) MPO AREA RECOMMENDED PROJECTS Geographic / Geologic Features & Farmland Resources

- Short-Range Planned Bridge or Intersection Projects
- Long-Range Planned Bridge or Intersection Projects
- Short-Range Planned River Locks Projects
- Short-Range Planned Corridor Projects
- Long-Range Planned Corridor Projects
- 2000 Metropolitan Planning Area Boundary
- - - Municipality Boundaries
- Clay Mines
- ⊕ Clay & Fill Mines
- ◆ Gravel Mines
- ★ Limestone Mines
- Sand Mines
- ▲ Sand & Gravel Mines
- High Bedrock (5+ Acres)
- Prime Farmland (Class 1 & 2)
- Soil Suitability for Sand & Gravel
- Steep Slope (>12%)
- Bridge or Intersection Project - 250' Radius
- Corridor Projects - 1/4 Mile Buffer
- Airport

Source: WisDOT and ECWRPC provided the 2000 MPO and adjusted urbanized areas. Calumet, Outagamie, and Winnebago Counties provided the 2010 centerline, hydrology, mine data, and municipality boundaries. USDA / NRCS provided 1973 soil, slope, and bedrock data.



This data was created for use by the East Central Wisconsin Regional Planning Commission Geographic Information System. Any other use/application of this information is the responsibility of the user and such use/application is at their own risk. East Central Wisconsin Regional Planning Commission disclaims all liability regarding fitness of the information for any use other than for East Central Wisconsin Regional Planning Commission business.

Prepared By
EAST CENTRAL WISCONSIN
REGIONAL PLANNING COMMISSION - AUGUST 2010

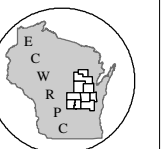



Exhibit 7-1 - Inset B

FOX CITIES (APPLETON) MPO AREA RECOMMENDED PROJECTS Geographic / Geologic Features & Farmland Resources

- Short-Range Planned Bridge or Intersection Projects
- Long-Range Planned Bridge or Intersection Projects
- Short-Range Planned River Locks Projects
- Short-Range Planned Corridor Projects
- Long-Range Planned Corridor Projects
- 2000 Metropolitan Planning Area Boundary
- Municipality Boundaries
- Clay Mines
- + Clay & Fill Mines
- ◆ Gravel Mines
- ★ Limestone Mines
- Sand Mines
- ▲ Sand & Gravel Mines
- High Bedrock (5+ Acres)
- Prime Farmland (Class 1 & 2)
- Soil Suitability for Sand & Gravel
- Steep Slope (>12%)
- Bridge or Intersection Project - 250' Radius
- Corridor Projects - 1/4 Mile Buffer

Source: WisDOT and ECWRPC provided the 2000 MPO and adjusted urbanized areas. Calumet, Outagamie, and Winnebago Counties provided the 2010 centerline, hydrology, mine data, and municipality boundaries. USDA / NRCS provided 1973 soil, slope, and bedrock data.



This data was created for use by the East Central Wisconsin Regional Planning Commission Geographic Information System. Any other use/application of this information is the responsibility of the user and such use/application is at their own risk. East Central Wisconsin Regional Planning Commission disclaims all liability regarding fitness of the information for any use other than for East Central Wisconsin Regional Planning Commission business.

Prepared By
EAST CENTRAL WISCONSIN
REGIONAL PLANNING COMMISSION - AUGUST 2010

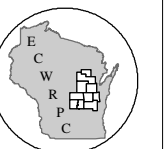
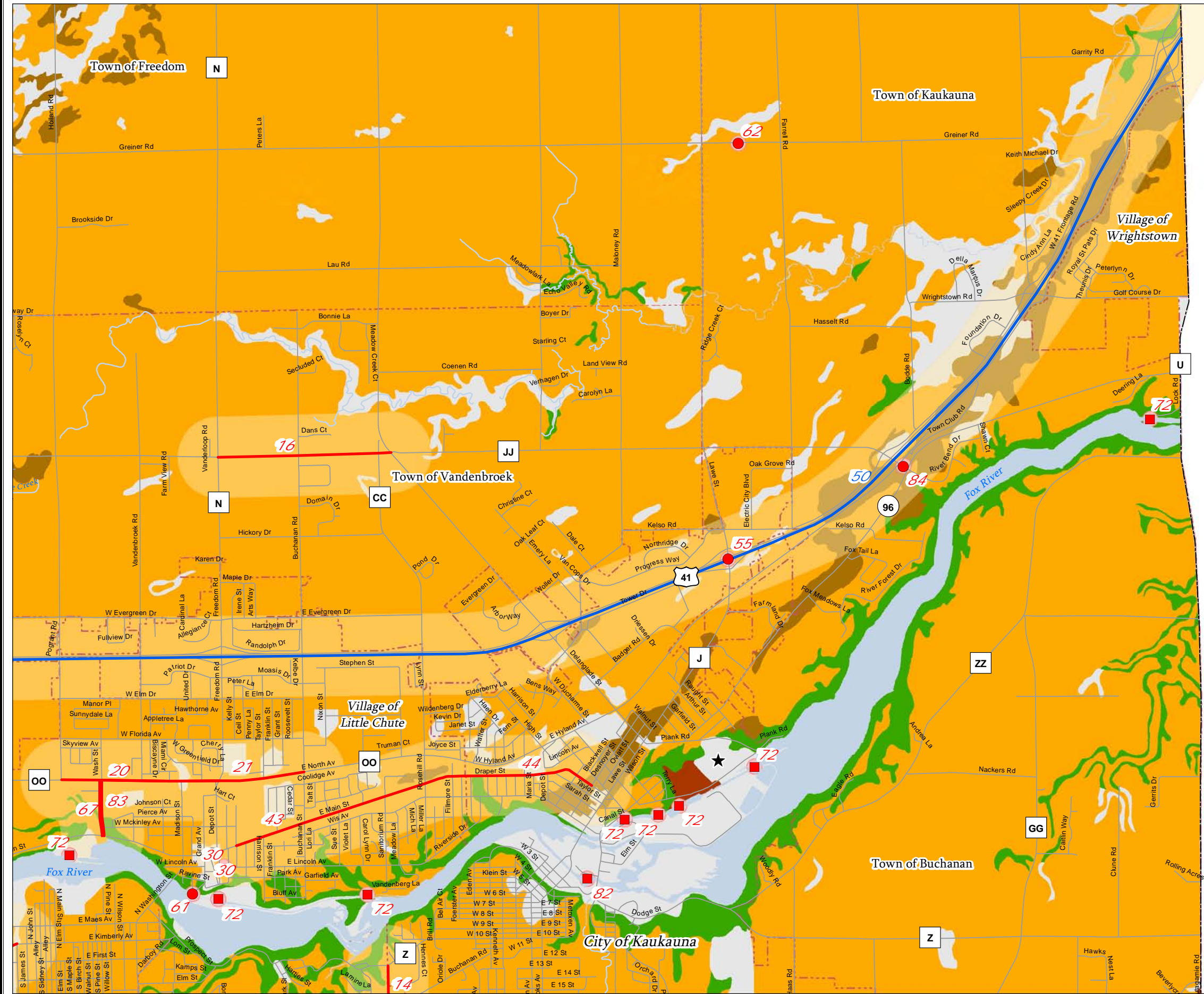


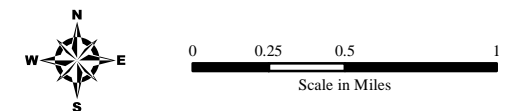
Exhibit 7-1 - Inset C

FOX CITIES (APPLETON) MPO AREA RECOMMENDED PROJECTS Geographic / Geologic Features & Farmland Resources



- Short-Range Planned Bridge or Intersection Projects
- Long-Range Planned Bridge or Intersection Projects
- Short-Range Planned River Locks Projects
- Short-Range Planned Corridor Projects
- Long-Range Planned Corridor Projects
- 2000 Metropolitan Planning Area Boundary
- - - Municipality Boundaries
- Clay Mines
- ⊕ Clay & Fill Mines
- ◆ Gravel Mines
- ★ Limestone Mines
- Sand Mines
- ▲ Sand & Gravel Mines
- High Bedrock (5+ Acres)
- Prime Farmland (Class 1 & 2)
- Soil Suitability for Sand & Gravel
- Steep Slope (>12%)
- Bridge or Intersection Project - 250' Radius
- Corridor Projects - 1/4 Mile Buffer

Source: WisDOT and ECWRPC provided the 2000 MPO and adjusted urbanized areas. Calumet, Outagamie, and Winnebago Counties provided the 2010 centerline, hydrology, mine data, and municipality boundaries. USDA / NRCS provided 1973 soil, slope, and bedrock data.



This data was created for use by the East Central Wisconsin Regional Planning Commission Geographic Information System. Any other use/application of this information is the responsibility of the user and such use/application is at their own risk. East Central Wisconsin Regional Planning Commission disclaims all liability regarding fitness of the information for any use other than for East Central Wisconsin Regional Planning Commission business.

Prepared By
EAST CENTRAL WISCONSIN
REGIONAL PLANNING COMMISSION - AUGUST 2010

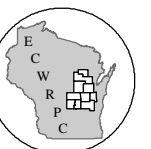



Exhibit 7-1 - Inset D

FOX CITIES (APPLETON) MPO AREA RECOMMENDED PROJECTS Geographic / Geologic Features & Farmland Resources

- Short-Range Planned Bridge or Intersection Projects
- Long-Range Planned Bridge or Intersection Projects
- Short-Range Planned River Locks Projects
- Short-Range Planned Corridor Projects
- Long-Range Planned Corridor Projects
- 2000 Metropolitan Planning Area Boundary
- - - Municipality Boundaries
- Clay Mines
- ⊕ Clay & Fill Mines
- ◆ Gravel Mines
- ★ Limestone Mines
- Sand Mines
- ▲ Sand & Gravel Mines
- High Bedrock (5+ Acres)
- Prime Farmland (Class 1 & 2)
- Soil Suitability for Sand & Gravel
- Steep Slope (>12%)
- Bridge or Intersection Project - 250' Radius
- Corridor Projects - 1/4 Mile Buffer
- Airport

Source: WisDOT and ECWRPC provided the 2000 MPO and adjusted urbanized areas. Calumet, Outagamie, and Winnebago Counties provided the 2010 centerline, hydrology, mine data, and municipality boundaries. USDA / NRCS provided 1973 soil, slope, and bedrock data.



This data was created for use by the East Central Wisconsin Regional Planning Commission Geographic Information System. Any other use/application of this information is the responsibility of the user and such use/application is at their own risk. East Central Wisconsin Regional Planning Commission disclaims all liability regarding fitness of the information for any use other than for East Central Wisconsin Regional Planning Commission business.

Prepared By
EAST CENTRAL WISCONSIN
REGIONAL PLANNING COMMISSION - AUGUST 2010

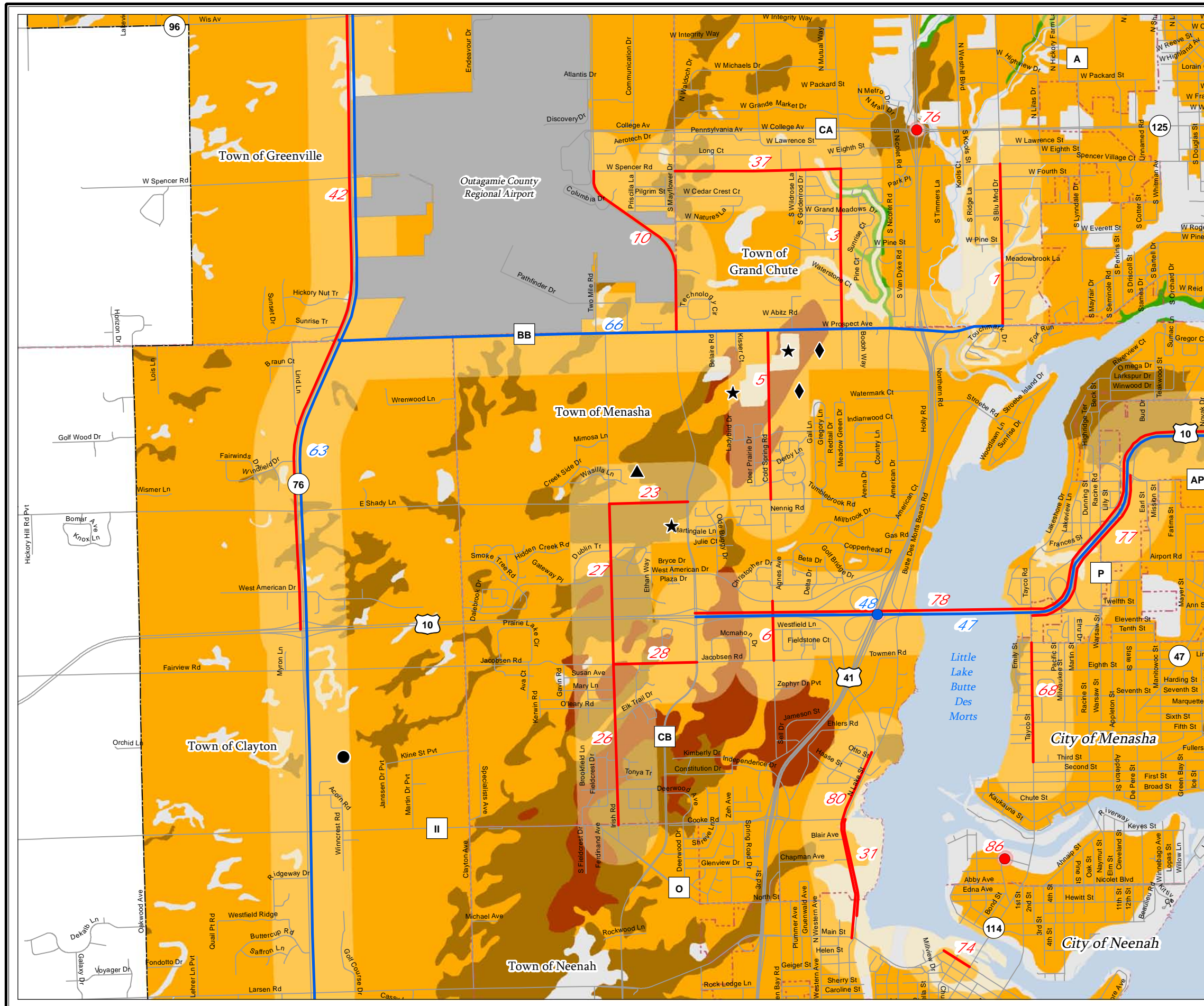
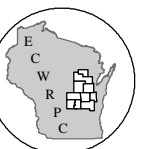
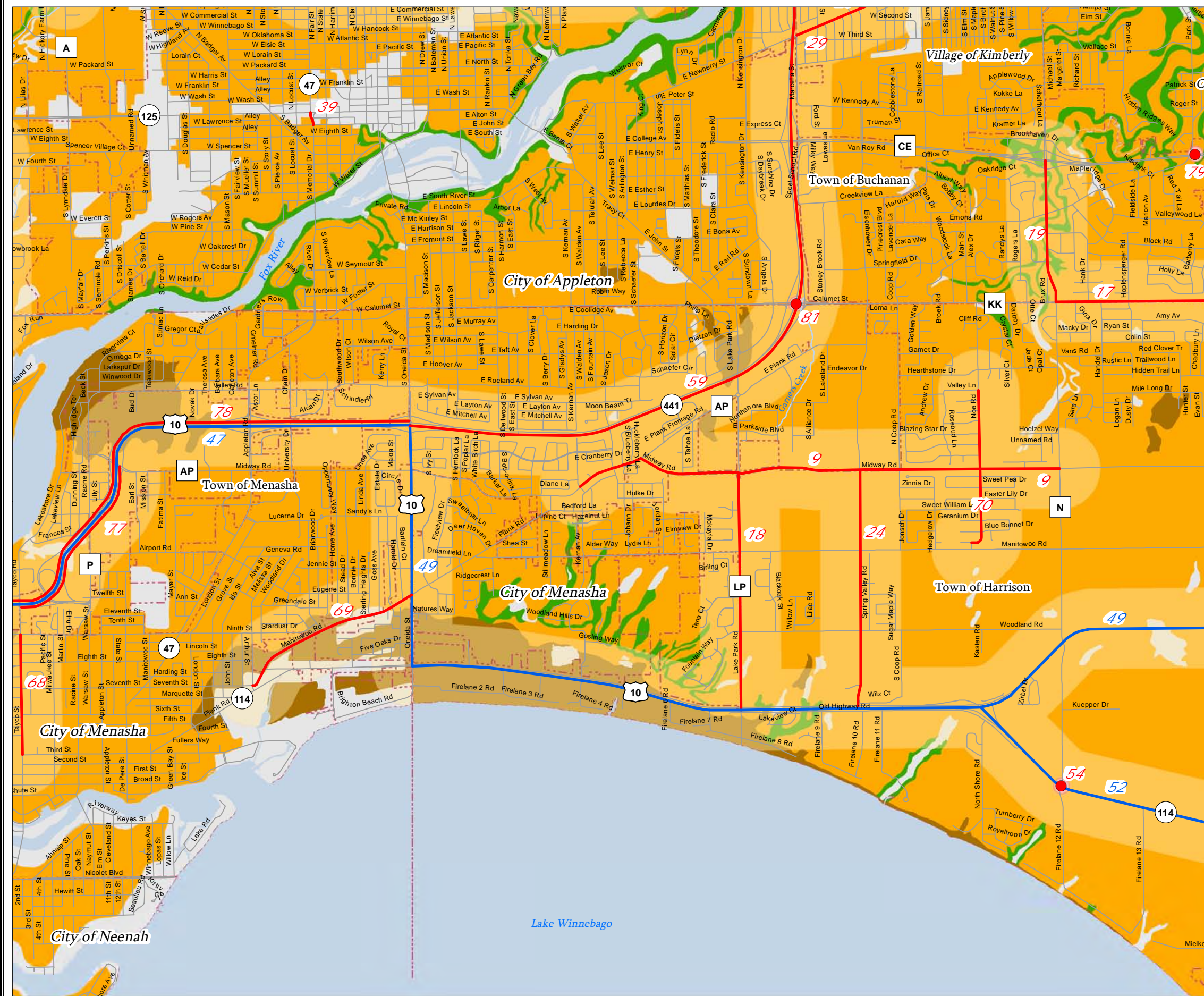


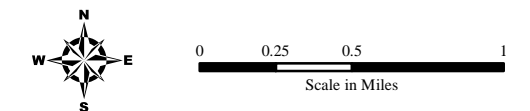
Exhibit 7-1 - Inset E

FOX CITIES (APPLETON) MPO AREA RECOMMENDED PROJECTS Geographic / Geologic Features & Farmland Resources



- Short-Range Planned Bridge or Intersection Projects
- Long-Range Planned Bridge or Intersection Projects
- Short-Range Planned River Locks Projects
- Short-Range Planned Corridor Projects
- Long-Range Planned Corridor Projects
- 2000 Metropolitan Planning Area Boundary
- - - Municipality Boundaries
- Clay Mines
- ⊕ Clay & Fill Mines
- ◆ Gravel Mines
- ★ Limestone Mines
- Sand Mines
- ▲ Sand & Gravel Mines
- High Bedrock (5+ Acres)
- Prime Farmland (Class 1 & 2)
- Soil Suitability for Sand & Gravel
- Steep Slope (>12%)
- Bridge or Intersection Project - 250' Radius
- Corridor Projects - 1/4 Mile Buffer

Source: WisDOT and ECWRPC provided the 2000 MPO and adjusted urbanized areas. Calumet, Outagamie, and Winnebago Counties provided the 2010 centerline, hydrology, mine data, and municipality boundaries. USDA / NRCS provided 1973 soil, slope, and bedrock data.



This data was created for use by the East Central Wisconsin Regional Planning Commission Geographic Information System. Any other use/application of this information is the responsibility of the user and such use/application is at their own risk. East Central Wisconsin Regional Planning Commission disclaims all liability regarding fitness of the information for any use other than for East Central Wisconsin Regional Planning Commission business.

Prepared By
EAST CENTRAL WISCONSIN
REGIONAL PLANNING COMMISSION - AUGUST 2010

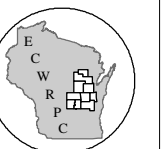
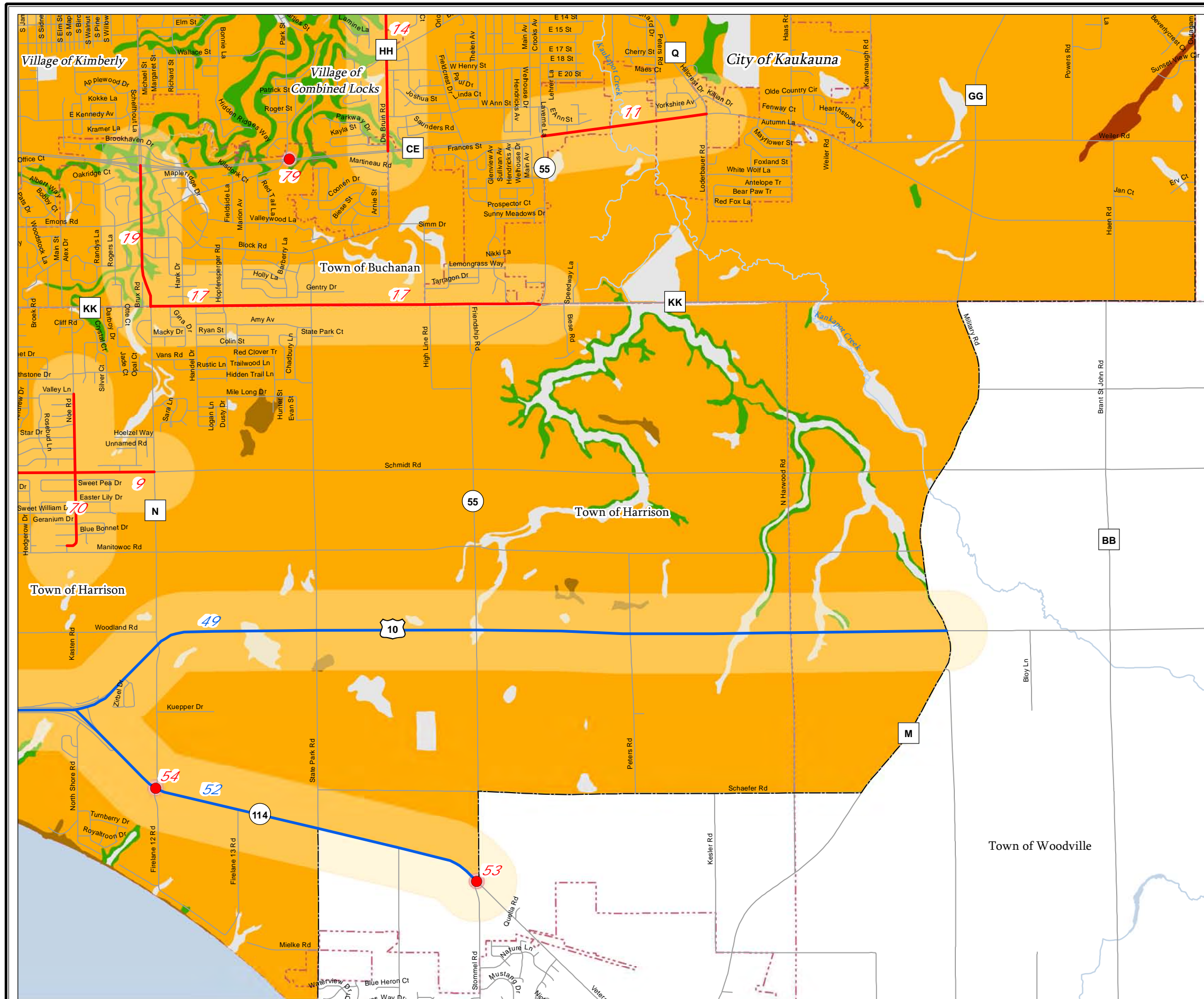


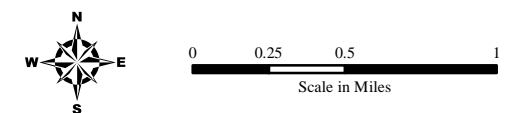
Exhibit 7-1 - Inset F

FOX CITIES
(APPLETON) MPO AREA
RECOMMENDED PROJECTS
Geographic / Geologic Features
& Farmland Resources



- Short-Range Planned Bridge or Intersection Projects
- Long-Range Planned Bridge or Intersection Projects
- Short-Range Planned River Locks Projects
- Short-Range Planned Corridor Projects
- Long-Range Planned Corridor Projects
- 2000 Metropolitan Planning Area Boundary
- - - Municipality Boundaries
- Clay Mines
- ⊕ Clay & Fill Mines
- ◆ Gravel Mines
- ★ Limestone Mines
- Sand Mines
- ▲ Sand & Gravel Mines
- High Bedrock (5+ Acres)
- Prime Farmland (Class 1 & 2)
- Soil Suitability for Sand & Gravel
- Steep Slope (>12%)
- Bridge or Intersection Project - 250' Radius
- Corridor Projects - 1/4 Mile Buffer

Source: WisDOT and ECWRPC provided the 2000 MPO and adjusted urbanized areas. Calumet, Outagamie, and Winnebago Counties provided the 2010 centerline, hydrology, mine data, and municipality boundaries. USDA / NRCS provided 1973 soil, slope, and bedrock data.



This data was created for use by the East Central Wisconsin Regional Planning Commission Geographic Information System. Any other use/application of this information is the responsibility of the user and such use/application is at their own risk. East Central Wisconsin Regional Planning Commission disclaims all liability regarding fitness of the information for any use other than for East Central Wisconsin Regional Planning Commission business.

Prepared By
EAST CENTRAL WISCONSIN
REGIONAL PLANNING COMMISSION - AUGUST 2010

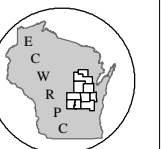
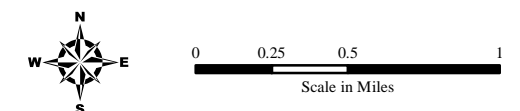


Exhibit 7-1 - Inset G

FOX CITIES
(APPLETON) MPO AREA
RECOMMENDED PROJECTS
Geographic / Geologic Features
& Farmland Resources

- Short-Range Planned Bridge or Intersection Projects
- Long-Range Planned Bridge or Intersection Projects
- Short-Range Planned River Locks Projects
- Short-Range Planned Corridor Projects
- Long-Range Planned Corridor Projects
- 2000 Metropolitan Planning Area Boundary
- - - Municipality Boundaries
- Clay Mines
- ⊕ Clay & Fill Mines
- ◆ Gravel Mines
- ★ Limestone Mines
- Sand Mines
- ▲ Sand & Gravel Mines
- High Bedrock (5+ Acres)
- Prime Farmland (Class 1 & 2)
- Soil Suitability for Sand & Gravel
- Steep Slope (>12%)
- Bridge or Intersection Project - 250' Radius
- Corridor Projects - 1/4 Mile Buffer

Source: WisDOT and ECWRPC provided the 2000 MPO and adjusted urbanized areas. Calumet, Outagamie, and Winnebago Counties provided the 2010 centerline, hydrology, mine data, and municipality boundaries. USDA / NRCS provided 1973 soil, slope, and bedrock data.



This data was created for use by the East Central Wisconsin Regional Planning Commission Geographic Information System. Any other use/application of this information is the responsibility of the user and such use/application is at their own risk. East Central Wisconsin Regional Planning Commission disclaims all liability regarding fitness of the information for any use other than for East Central Wisconsin Regional Planning Commission business.

Prepared By
EAST CENTRAL WISCONSIN
REGIONAL PLANNING COMMISSION - AUGUST 2010

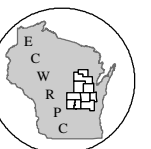
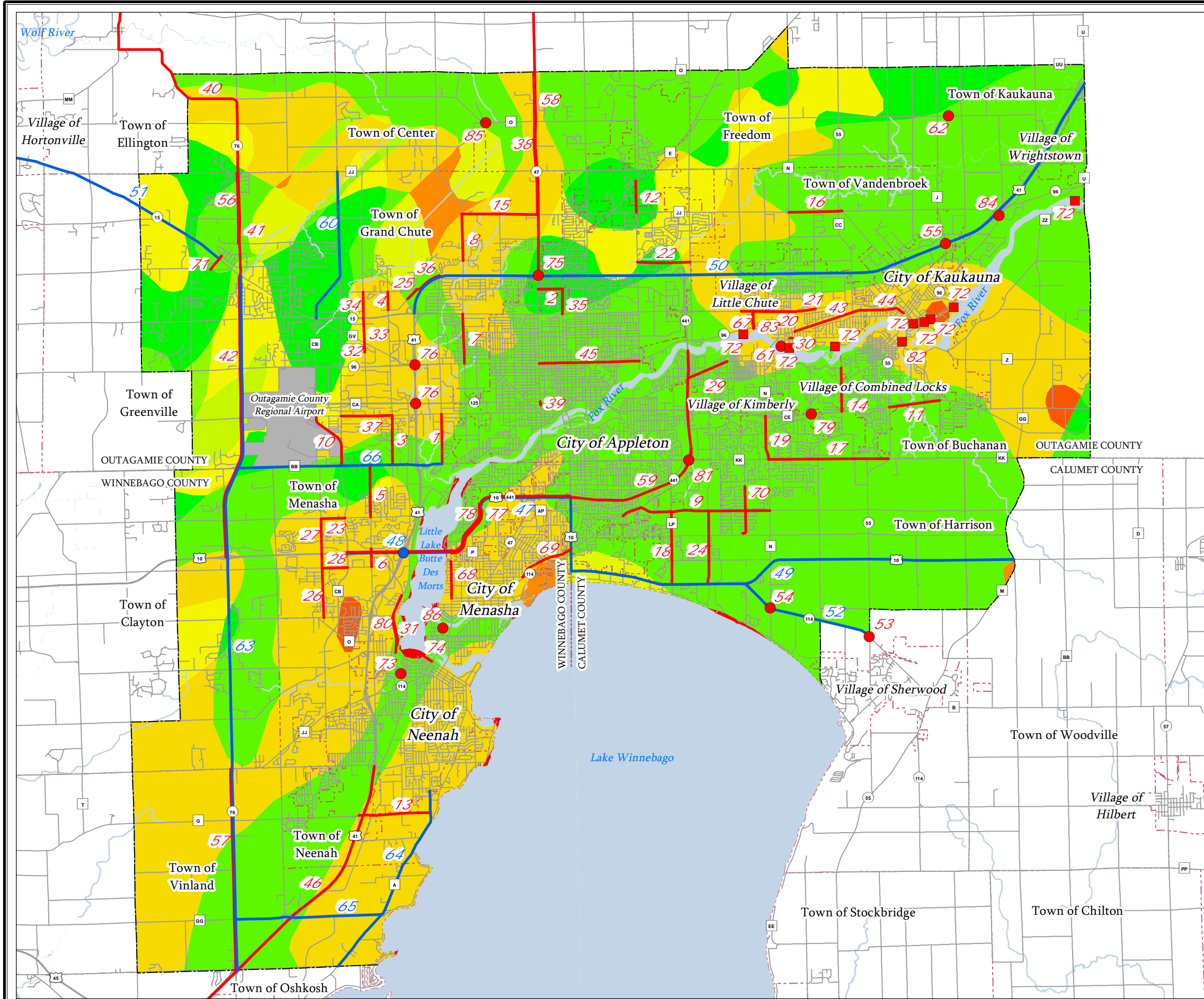


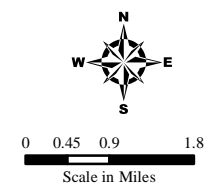
Exhibit 7-2

FOX CITIES (APPLETON) MPO AREA RECOMMENDED PROJECTS Groundwater Contamination Susceptibility Analysis



- Short-Range Planned Bridge or Intersection Projects
- Long-Range Planned Bridge or Intersection Projects
- Short-Range Planned River Locks Projects
- Short-Range Planned Corridor Projects
- Long-Range Planned Corridor Projects
- - - Municipality Boundaries
- - - 2000 Metropolitan Planning Area Boundary
- Airport
- More Susceptible to Groundwater Contamination
- Less Susceptible to Groundwater Contamination

Source: WisDOT and ECWRPC provided the 2000 MPO and adjusted urbanized areas. Calumet, Outagamie, & Winnebago County provided 2010 centerline, hydrology, and municipality boundaries. WDNR & USGS provided the 2003 & 2004 groundwater contamination susceptibility data.



This data was created for use by the East Central Wisconsin Regional Planning Commission Geographic Information System. Any other use/application of this information is the responsibility of the user and such use/application is at their own risk. East Central Wisconsin Regional Planning Commission disclaims all liability regarding fitness of the information for any use other than for East Central Wisconsin Regional Planning Commission business.

Prepared By
EAST CENTRAL WISCONSIN
REGIONAL PLANNING COMMISSION - AUGUST 2010

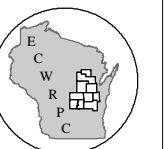
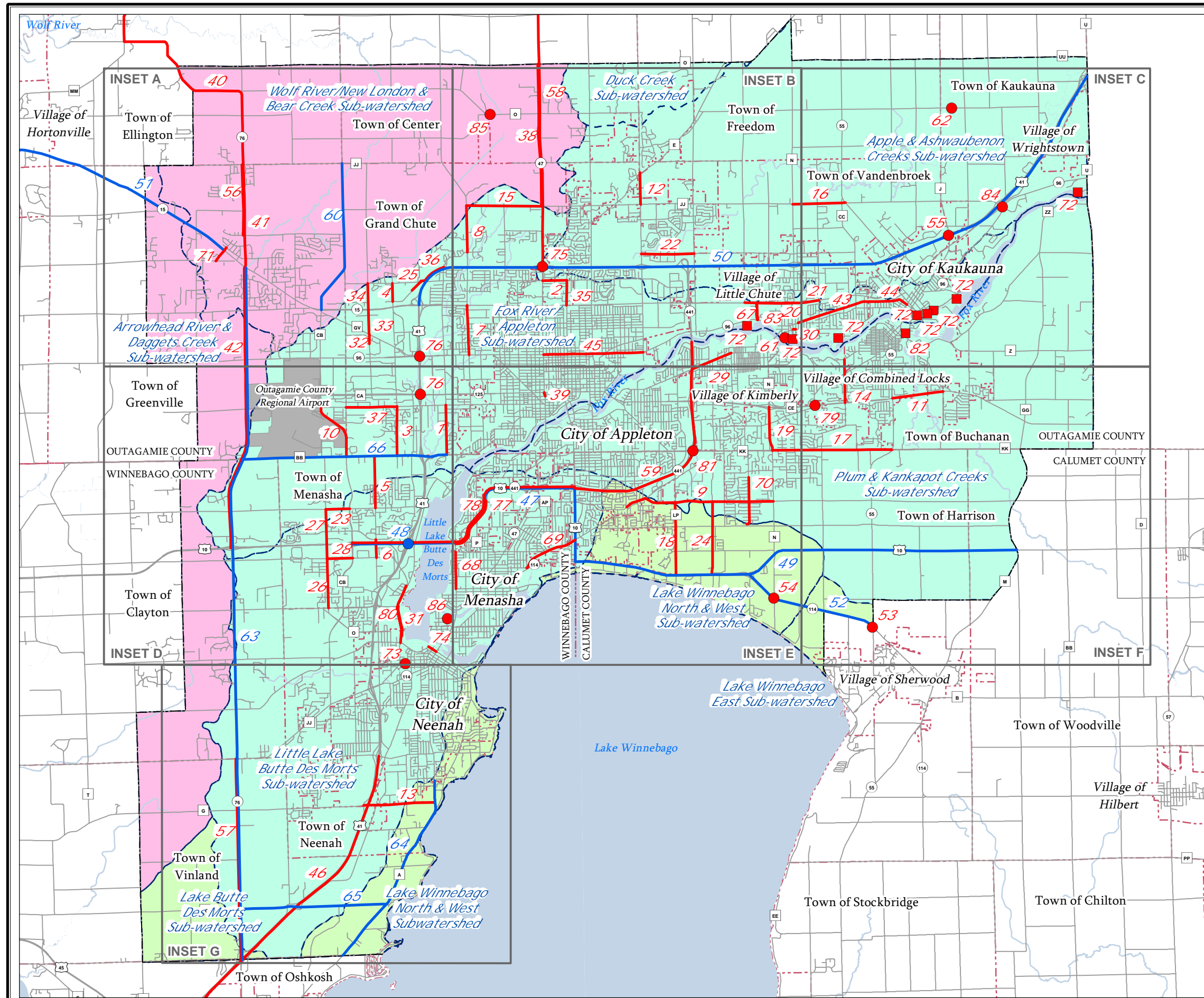


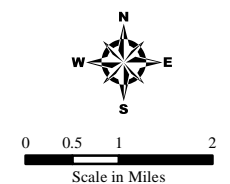
Exhibit 7-3

FOX CITIES (APPLETON) MPO AREA RECOMMENDED PROJECTS Water Resources



- Short-Range Planned Bridge or Intersection Projects
- Long-Range Planned Bridge or Intersection Projects
- Short-Range Planned River Locks Projects
- Short-Range Planned Corridor Projects
- Long-Range Planned Corridor Projects
- - - Municipality Boundaries
- - - 2000 Metropolitan Planning Area Boundary
- - - Subwatershed Boundaries
- Lower Fox Water Management Unit
- Upper Fox Water Management Unit
- Wolf River Water Management Unit
- Airport

Source: WisDOT and ECWRPC provided the 2000 MPO and adjusted urbanized areas. Calumet, Outagamie, and Winnebago Counties provided the 2010 centerline, hydrology, and municipality boundaries. WDNR provided water management units and subwatersheds.



This data was created for use by the East Central Wisconsin Regional Planning Commission Geographic Information System. Any other use/application of this information is the responsibility of the user and such use/application is at their own risk. East Central Wisconsin Regional Planning Commission disclaims all liability regarding fitness of the information for any use other than for East Central Wisconsin Regional Planning Commission business.

Prepared By
EAST CENTRAL WISCONSIN
REGIONAL PLANNING COMMISSION - AUGUST 2010

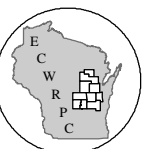
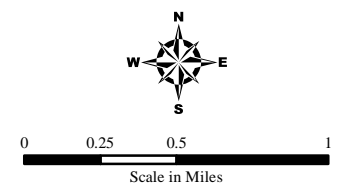


Exhibit 7-3 - Inset A

FOX CITIES (APPLETON) MPO AREA RECOMMENDED PROJECTS Water Resources

- Short-Range Planned Bridge or Intersection Projects
- Long-Range Planned Bridge or Intersection Projects
- Short-Range Planned River Locks Projects
- Short-Range Planned Corridor Projects
- Long-Range Planned Corridor Projects
- Municipality Boundaries
- 2000 Metropolitan Planning Area Boundary
- Subwatershed Boundaries
- Lower Fox Water Management Unit
- Upper Fox Water Management Unit
- Wolf River Water Management Unit
- Bridge or Intersection Projects - 250' Radius
- Corridor Projects - 1/4 Mile Buffer
- Airport

Source: WisDOT and ECWRPC provided the 2000 MPO and adjusted urbanized areas. Calumet, Outagamie, and Winnebago Counties provided the 2010 centerline, hydrology, and municipality boundaries. WDNR provided water management units and subwatersheds.



This data was created for use by the East Central Wisconsin Regional Planning Commission Geographic Information System. Any other use/application of this information is the responsibility of the user and such use/application is at their own risk. East Central Wisconsin Regional Planning Commission disclaims all liability regarding fitness of the information for any use other than for East Central Wisconsin Regional Planning Commission business.

Prepared By
EAST CENTRAL WISCONSIN
REGIONAL PLANNING COMMISSION - AUGUST 2010

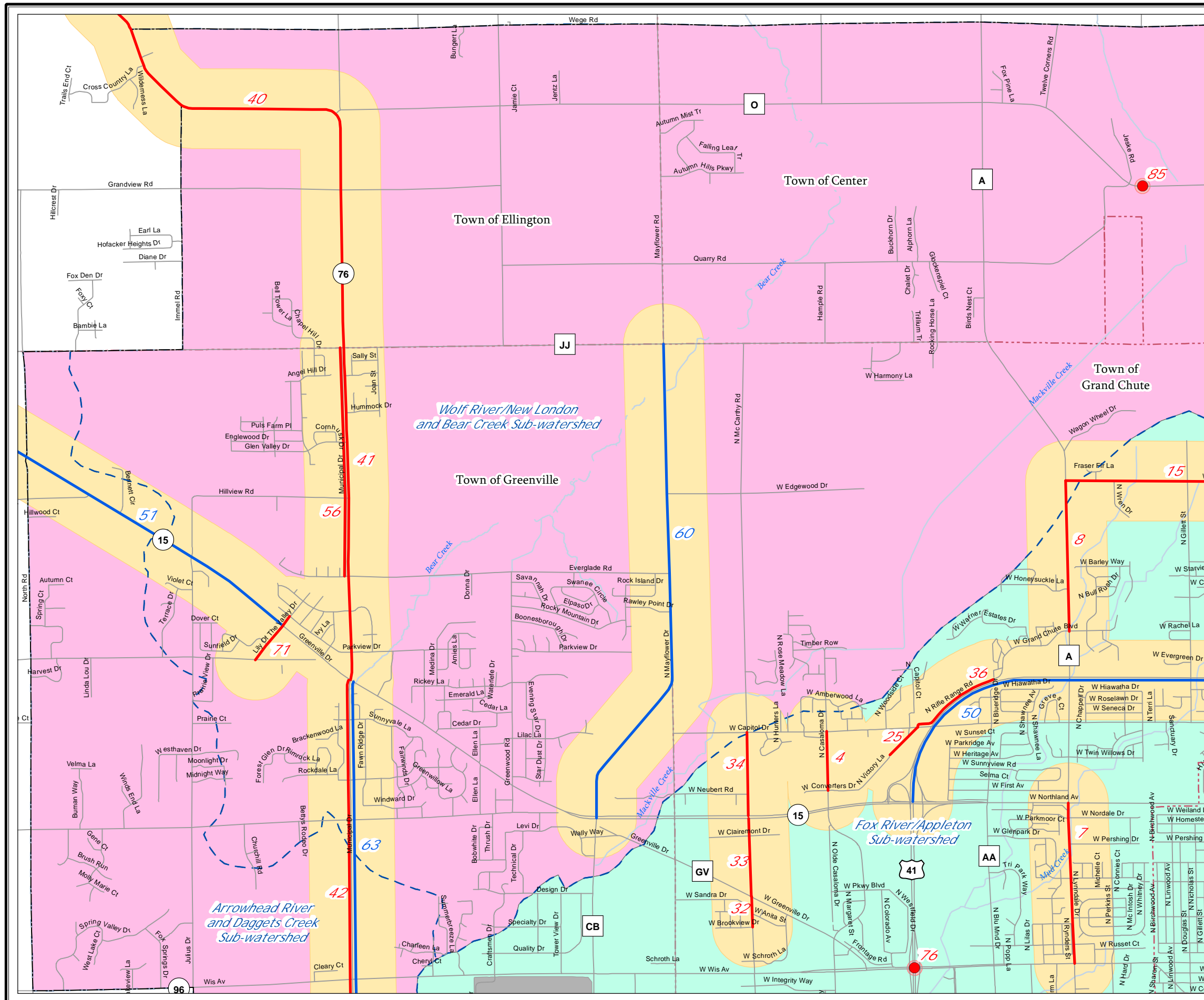
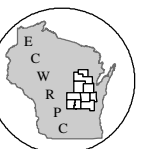
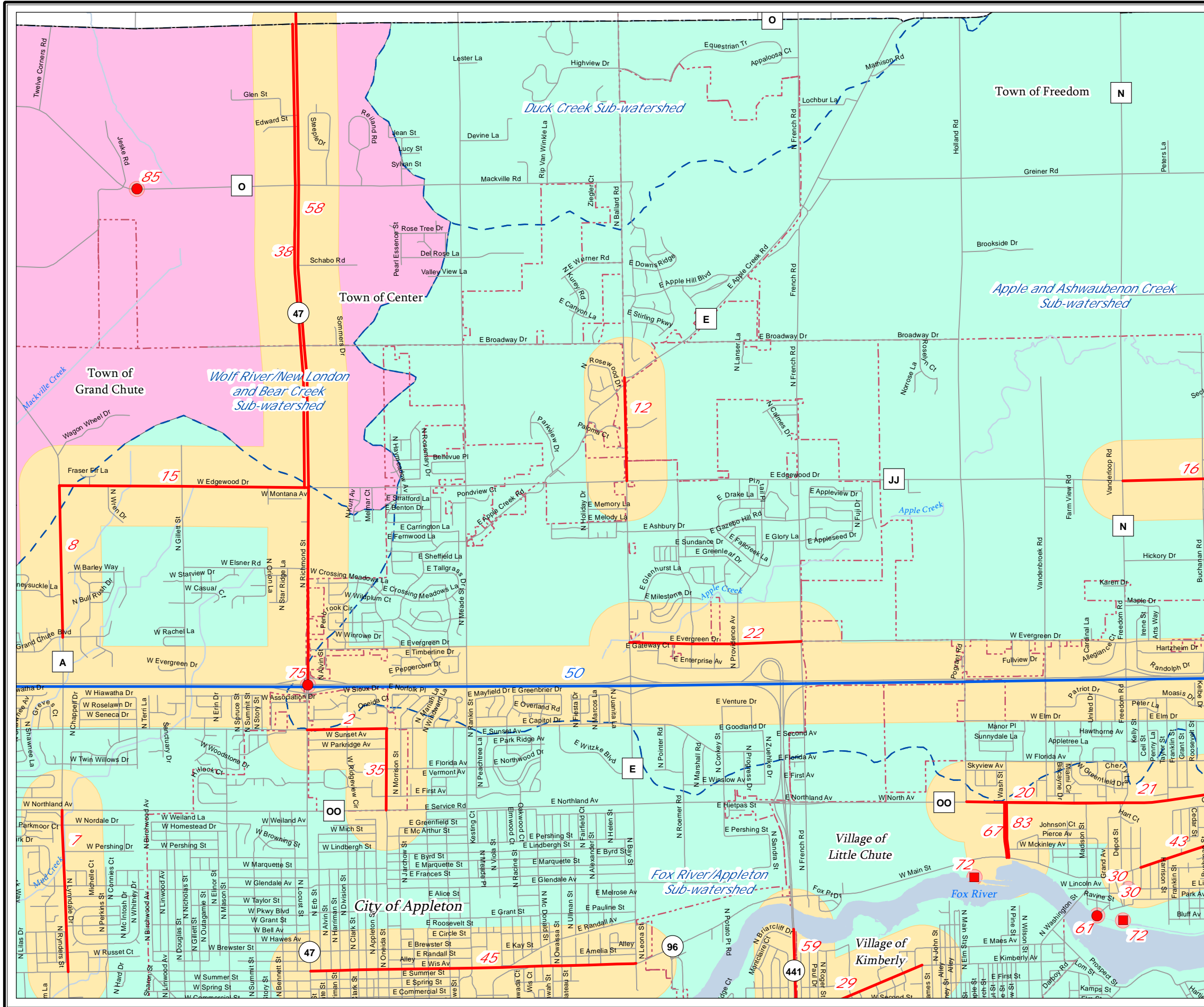


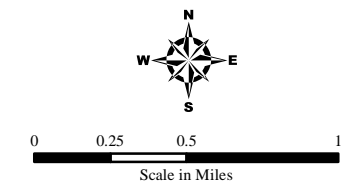
Exhibit 7-3 - Inset B

FOX CITIES (APPLETON) MPO AREA RECOMMENDED PROJECTS Water Resources



- Short-Range Planned Bridge or Intersection Projects
- Long-Range Planned Bridge or Intersection Projects
- Short-Range Planned River Locks Projects
- Short-Range Planned Corridor Projects
- Long-Range Planned Corridor Projects
- - - Municipality Boundaries
- - - 2000 Metropolitan Planning Area Boundary
- - - Subwatershed Boundaries
- Lower Fox Water Management Unit
- Upper Fox Water Management Unit
- Wolf River Water Management Unit
- Bridge or Intersection Projects - 250' Radius
- Corridor Projects - 1/4 Mile Buffer

Source: WisDOT and ECWRPC provided the 2000 MPO and adjusted urbanized areas. Calumet, Outagamie, and Winnebago Counties provided the 2010 centerline, hydrology, and municipality boundaries. WDNR provided water management units and subwatersheds.



This data was created for use by the East Central Wisconsin Regional Planning Commission Geographic Information System. Any other use/application of this information is the responsibility of the user and such use/application is at their own risk. East Central Wisconsin Regional Planning Commission disclaims all liability regarding fitness of the information for any use other than for East Central Wisconsin Regional Planning Commission business.

Prepared By
EAST CENTRAL WISCONSIN
REGIONAL PLANNING COMMISSION - AUGUST 2010

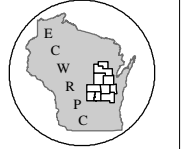
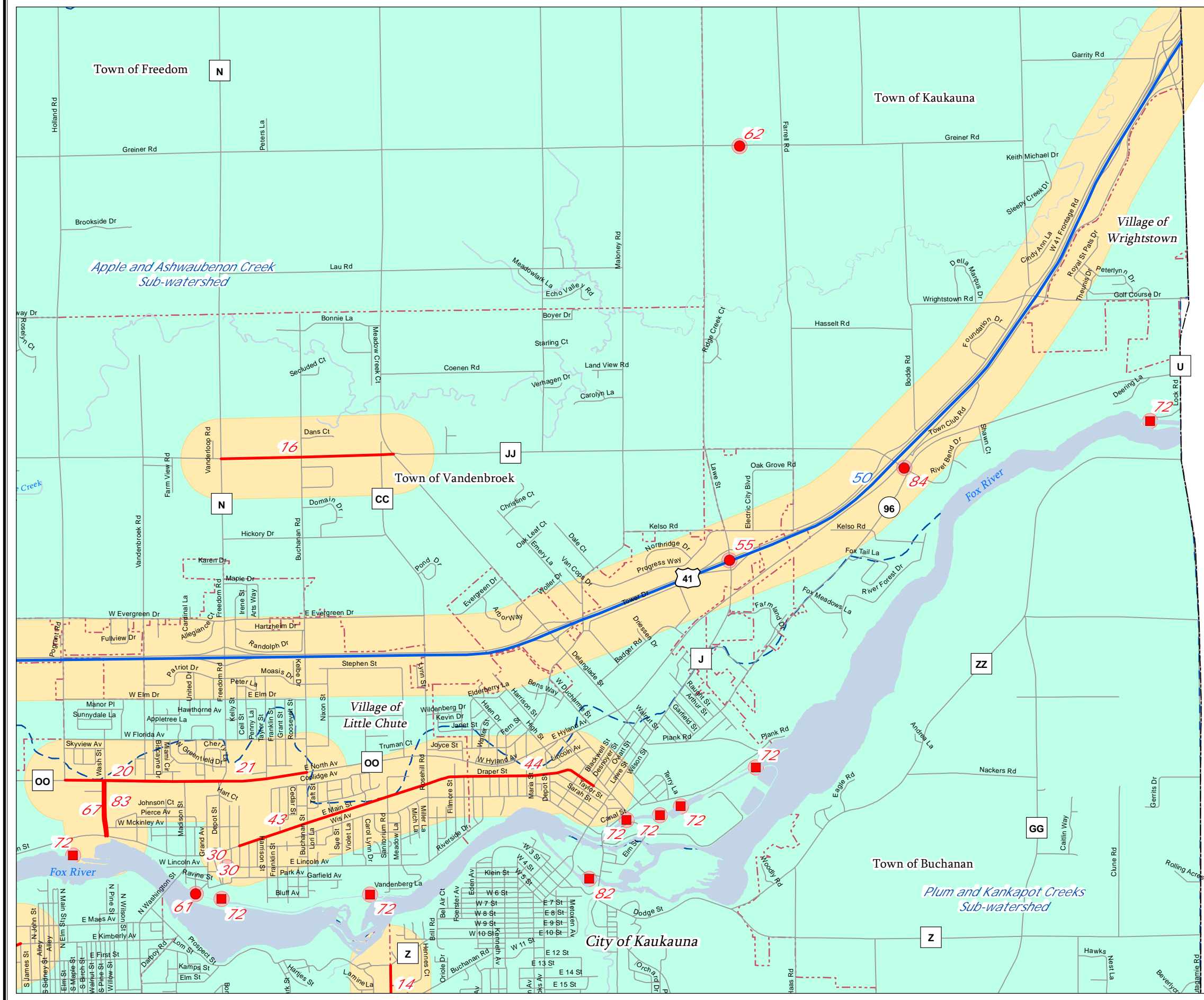


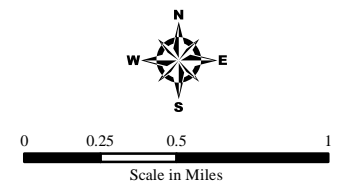
Exhibit 7-3 - Inset C

FOX CITIES (APPLETON) MPO AREA RECOMMENDED PROJECTS Water Resources



- Short-Range Planned Bridge or Intersection Projects
- Long-Range Planned Bridge or Intersection Projects
- Short-Range Planned River Locks Projects
- Short-Range Planned Corridor Projects
- Long-Range Planned Corridor Projects
- - - Municipality Boundaries
- - - 2000 Metropolitan Planning Area Boundary
- - - Subwatershed Boundaries
- Lower Fox Water Management Unit
- Upper Fox Water Management Unit
- Wolf River Water Management Unit
- Bridge or Intersection Projects - 250' Radius
- Corridor Projects - 1/4 Mile Buffer

Source: WisDOT and ECWRPC provided the 2000 MPO and adjusted urbanized areas. Calumet, Outagamie, and Winnebago Counties provided the 2010 centerline, hydrology, and municipality boundaries. WDNR provided water management units and subwatersheds.



This data was created for use by the East Central Wisconsin Regional Planning Commission Geographic Information System. Any other use/application of this information is the responsibility of the user and such use/application is at their own risk. East Central Wisconsin Regional Planning Commission disclaims all liability regarding fitness of the information for any use other than for East Central Wisconsin Regional Planning Commission business.

Prepared By
EAST CENTRAL WISCONSIN
REGIONAL PLANNING COMMISSION - AUGUST 2010

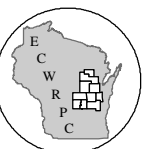
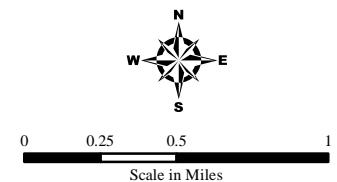


Exhibit 7-3 - Inset D

FOX CITIES (APPLETON) MPO AREA RECOMMENDED PROJECTS Water Resources

- Short-Range Planned Bridge or Intersection Projects
- Long-Range Planned Bridge or Intersection Projects
- Short-Range Planned River Locks Projects
- Short-Range Planned Corridor Projects
- Long-Range Planned Corridor Projects
- - - Municipality Boundaries
- - - 2000 Metropolitan Planning Area Boundary
- - - Subwatershed Boundaries
- Lower Fox Water Management Unit
- Upper Fox Water Management Unit
- Wolf River Water Management Unit
- Bridge or Intersection Projects - 250' Radius
- Corridor Projects - 1/4 Mile Buffer
- Airport

Source: WisDOT and ECWRPC provided the 2000 MPO and adjusted urbanized areas. Calumet, Outagamie, and Winnebago Counties provided the 2010 centerline, hydrology, and municipality boundaries. WDNR provided water management units and subwatersheds.



This data was created for use by the East Central Wisconsin Regional Planning Commission Geographic Information System. Any other use/application of this information is the responsibility of the user and such use/application is at their own risk. East Central Wisconsin Regional Planning Commission disclaims all liability regarding fitness of the information for any use other than for East Central Wisconsin Regional Planning Commission business.

Prepared By
EAST CENTRAL WISCONSIN
REGIONAL PLANNING COMMISSION - AUGUST 2010

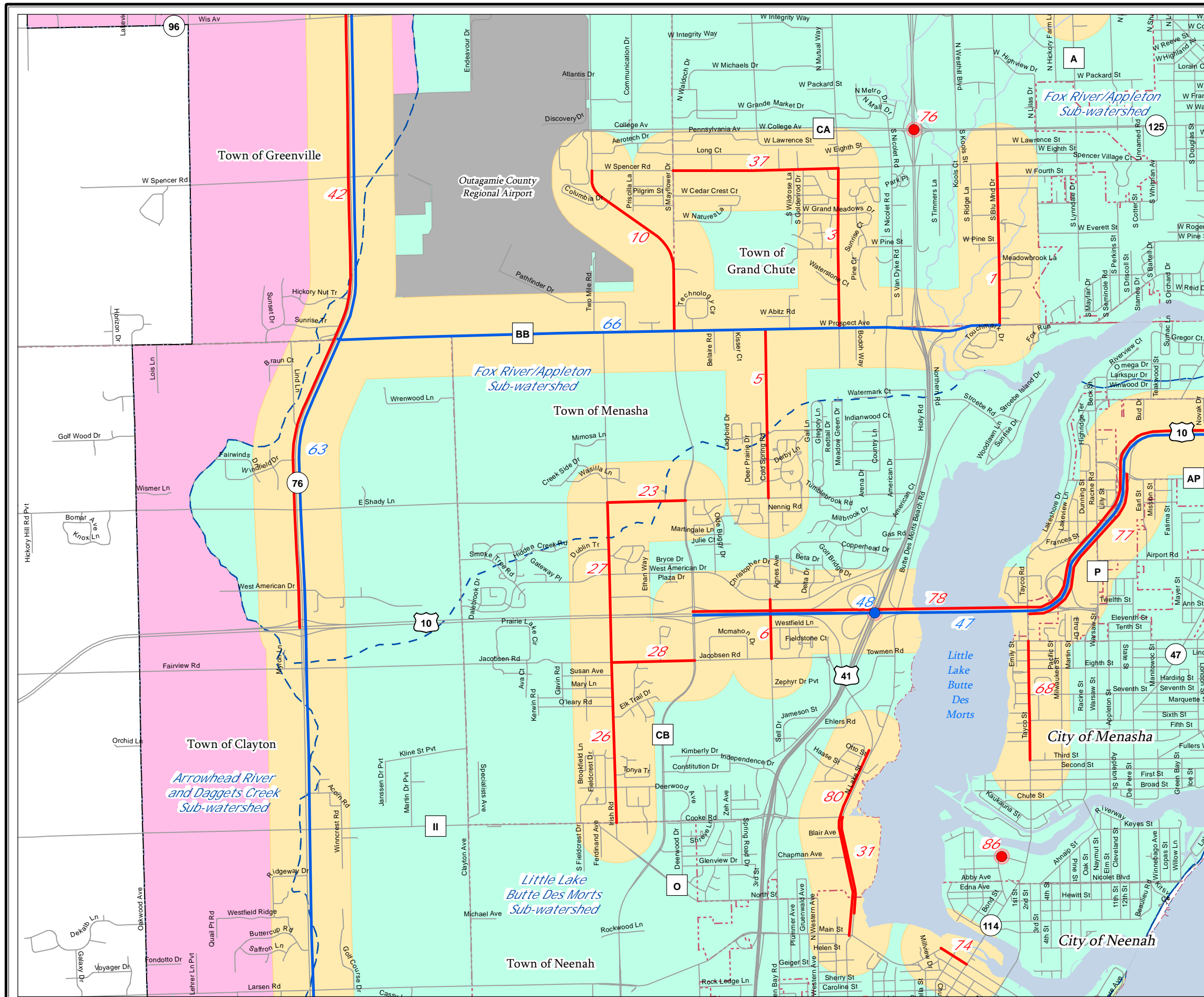
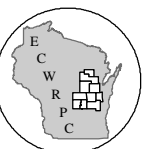
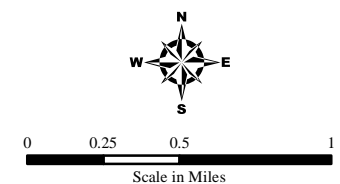


Exhibit 7-3 - Inset E

FOX CITIES (APPLETON) MPO AREA RECOMMENDED PROJECTS Water Resources

- Short-Range Planned Bridge or Intersection Projects
- Long-Range Planned Bridge or Intersection Projects
- Short-Range Planned River Locks Projects
- Short-Range Planned Corridor Projects
- Long-Range Planned Corridor Projects
- Municipality Boundaries
- 2000 Metropolitan Planning Area Boundary
- Subwatershed Boundaries
- Lower Fox Water Management Unit
- Upper Fox Water Management Unit
- Wolf River Water Management Unit
- Bridge or Intersection Projects - 250' Radius
- Corridor Projects - 1/4 Mile Buffer

Source: WisDOT and ECWRPC provided the 2000 MPO and adjusted urbanized areas. Calumet, Outagamie, and Winnebago Counties provided the 2010 centerline, hydrology, and municipality boundaries. WDNR provided water management units and subwatersheds.



This data was created for use by the East Central Wisconsin Regional Planning Commission Geographic Information System. Any other use/application of this information is the responsibility of the user and such use/application is at their own risk. East Central Wisconsin Regional Planning Commission disclaims all liability regarding fitness of the information for any use other than for East Central Wisconsin Regional Planning Commission business.

Prepared By
EAST CENTRAL WISCONSIN
REGIONAL PLANNING COMMISSION - AUGUST 2010

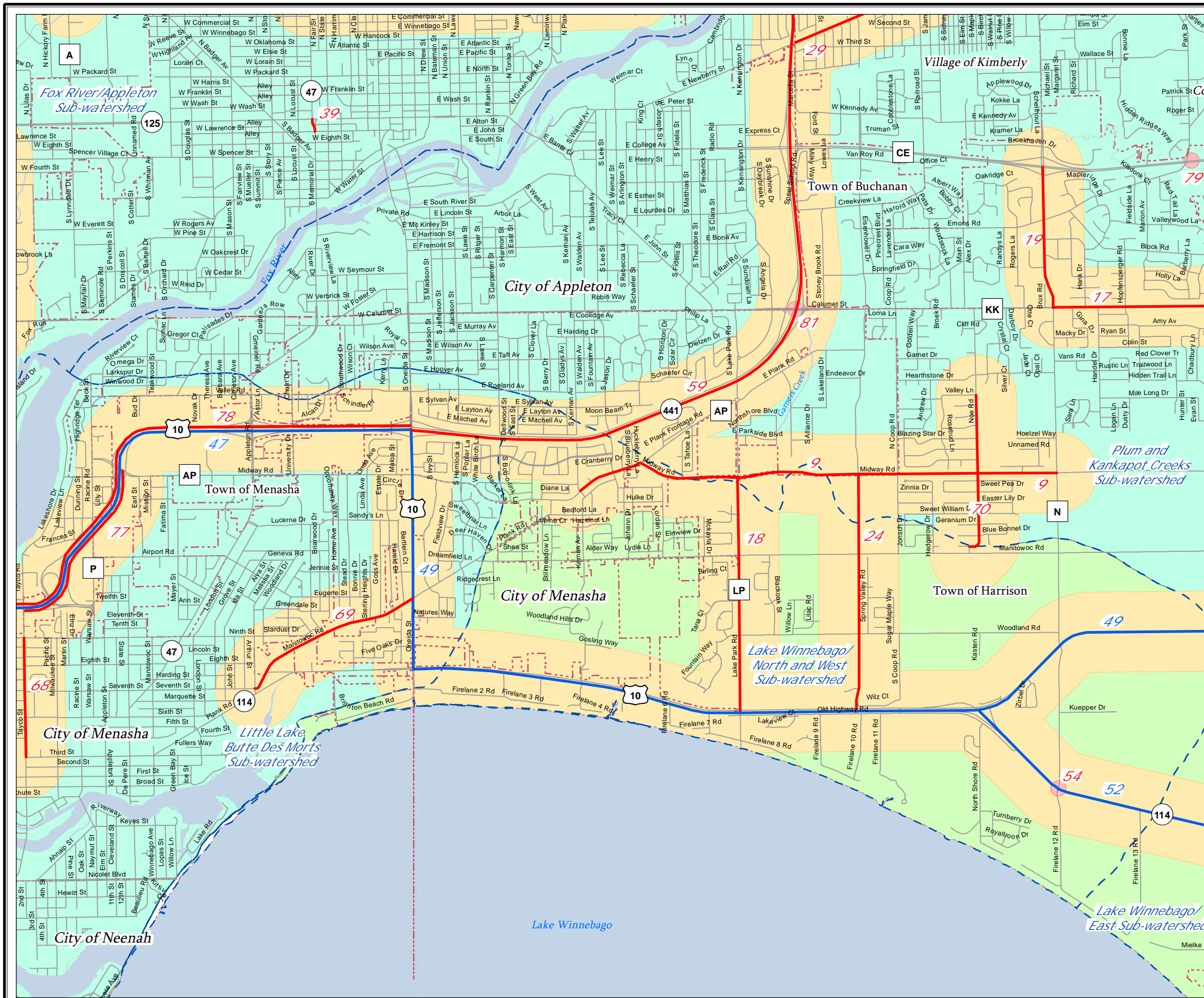
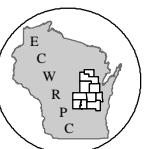
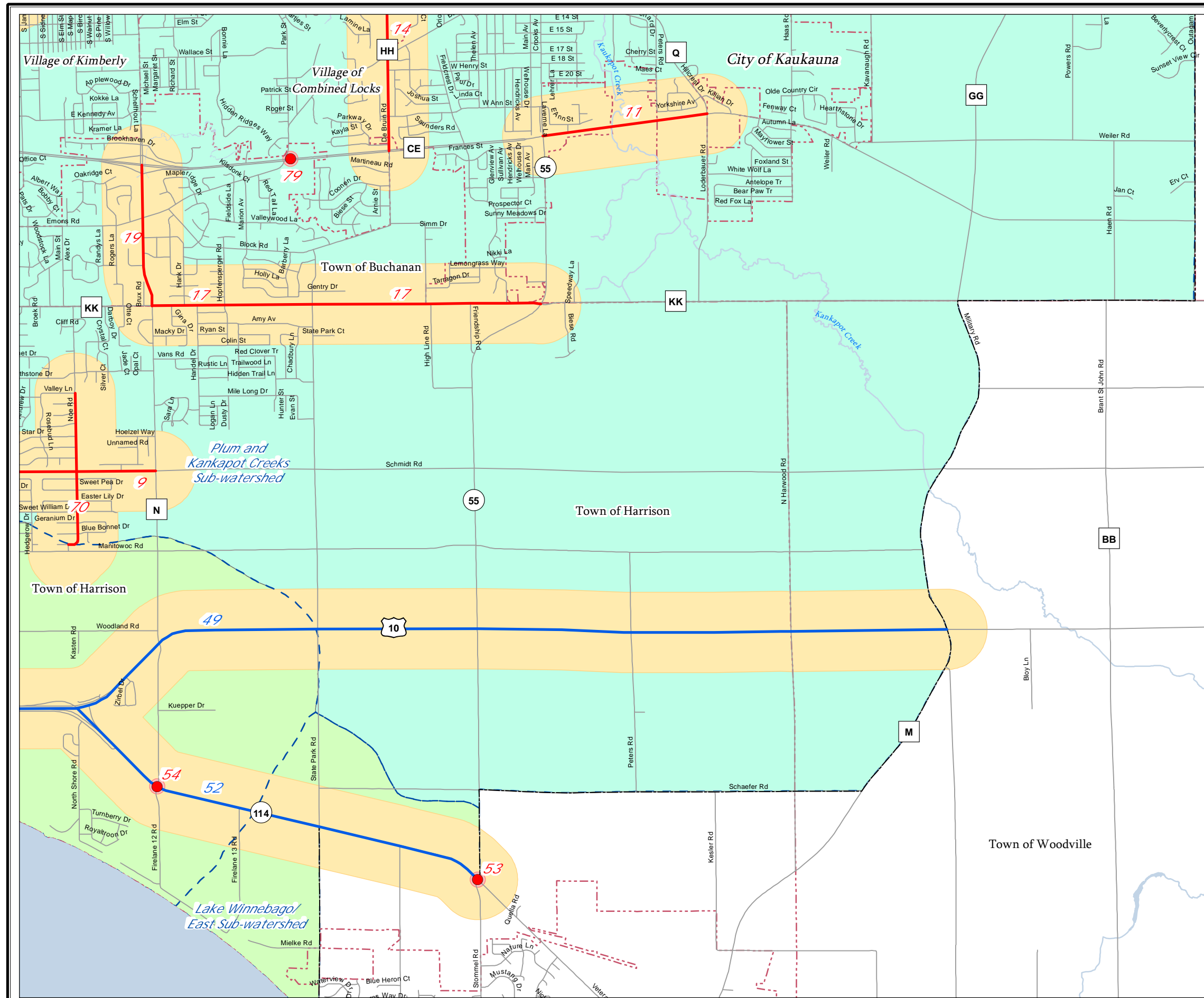


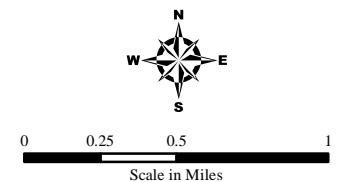
Exhibit 7-3 - Inset F

FOX CITIES (APPLETON) MPO AREA RECOMMENDED PROJECTS Water Resources



- Short-Range Planned Bridge or Intersection Projects
- Long-Range Planned Bridge or Intersection Projects
- Short-Range Planned River Locks Projects
- Short-Range Planned Corridor Projects
- Long-Range Planned Corridor Projects
- - - Municipality Boundaries
- - - 2000 Metropolitan Planning Area Boundary
- - - Subwatershed Boundaries
- Lower Fox Water Management Unit
- Upper Fox Water Management Unit
- Wolf River Water Management Unit
- Bridge or Intersection Projects - 250' Radius
- Corridor Projects - 1/4 Mile Buffer

Source: WisDOT and ECWRPC provided the 2000 MPO and adjusted urbanized areas. Calumet, Outagamie, and Winnebago Counties provided the 2010 centerline, hydrology, and municipality boundaries. WDNR provided water management units and subwatersheds.



This data was created for use by the East Central Wisconsin Regional Planning Commission Geographic Information System. Any other use/application of this information is the responsibility of the user and such use/application is at their own risk. East Central Wisconsin Regional Planning Commission disclaims all liability regarding fitness of the information for any use other than for East Central Wisconsin Regional Planning Commission business.

Prepared By
EAST CENTRAL WISCONSIN
REGIONAL PLANNING COMMISSION - AUGUST 2010

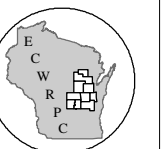
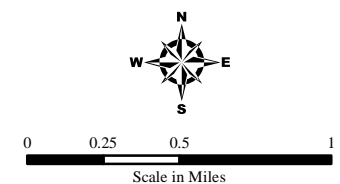


Exhibit 7-3 - Inset G

FOX CITIES (APPLETON) MPO AREA RECOMMENDED PROJECTS Water Resources

- Short-Range Planned Bridge or Intersection Projects
- Long-Range Planned Bridge or Intersection Projects
- Short-Range Planned River Locks Projects
- Short-Range Planned Corridor Projects
- Long-Range Planned Corridor Projects
- - - Municipality Boundaries
- - - 2000 Metropolitan Planning Area Boundary
- - - Subwatershed Boundaries
- Lower Fox Water Management Unit
- Upper Fox Water Management Unit
- Wolf River Water Management Unit
- Bridge or Intersection Projects - 250' Radius
- Corridor Projects - 1/4 Mile Buffer

Source: WisDOT and ECWRPC provided the 2000 MPO and adjusted urbanized areas. Calumet, Outagamie, and Winnebago Counties provided the 2010 centerline, hydrology, and municipality boundaries. WDNR provided water management units and subwatersheds.



This data was created for use by the East Central Wisconsin Regional Planning Commission Geographic Information System. Any other use/application of this information is the responsibility of the user and such use/application is at their own risk. East Central Wisconsin Regional Planning Commission disclaims all liability regarding fitness of the information for any use other than for East Central Wisconsin Regional Planning Commission business.

Prepared By
EAST CENTRAL WISCONSIN
REGIONAL PLANNING COMMISSION - AUGUST 2010

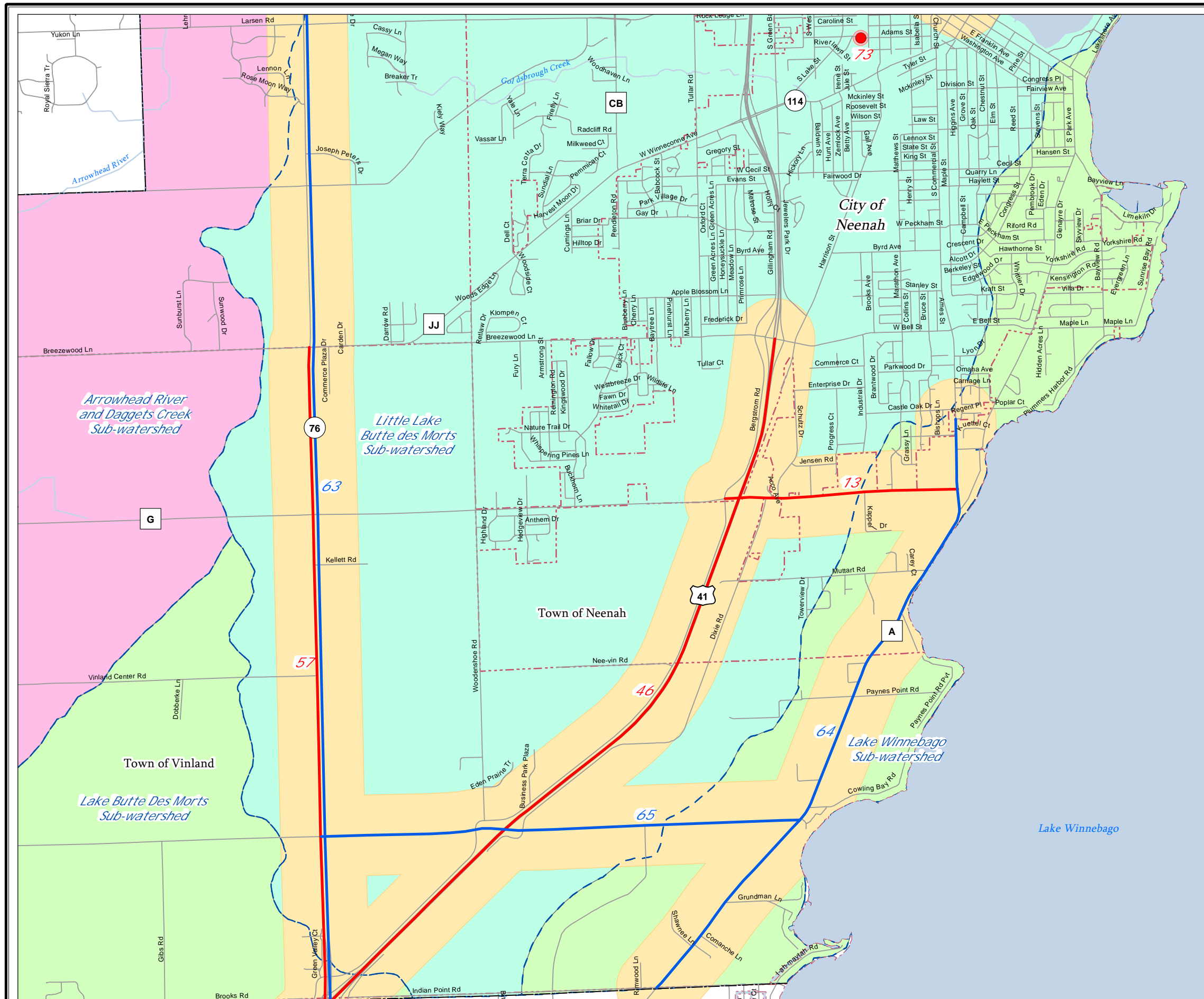
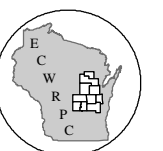
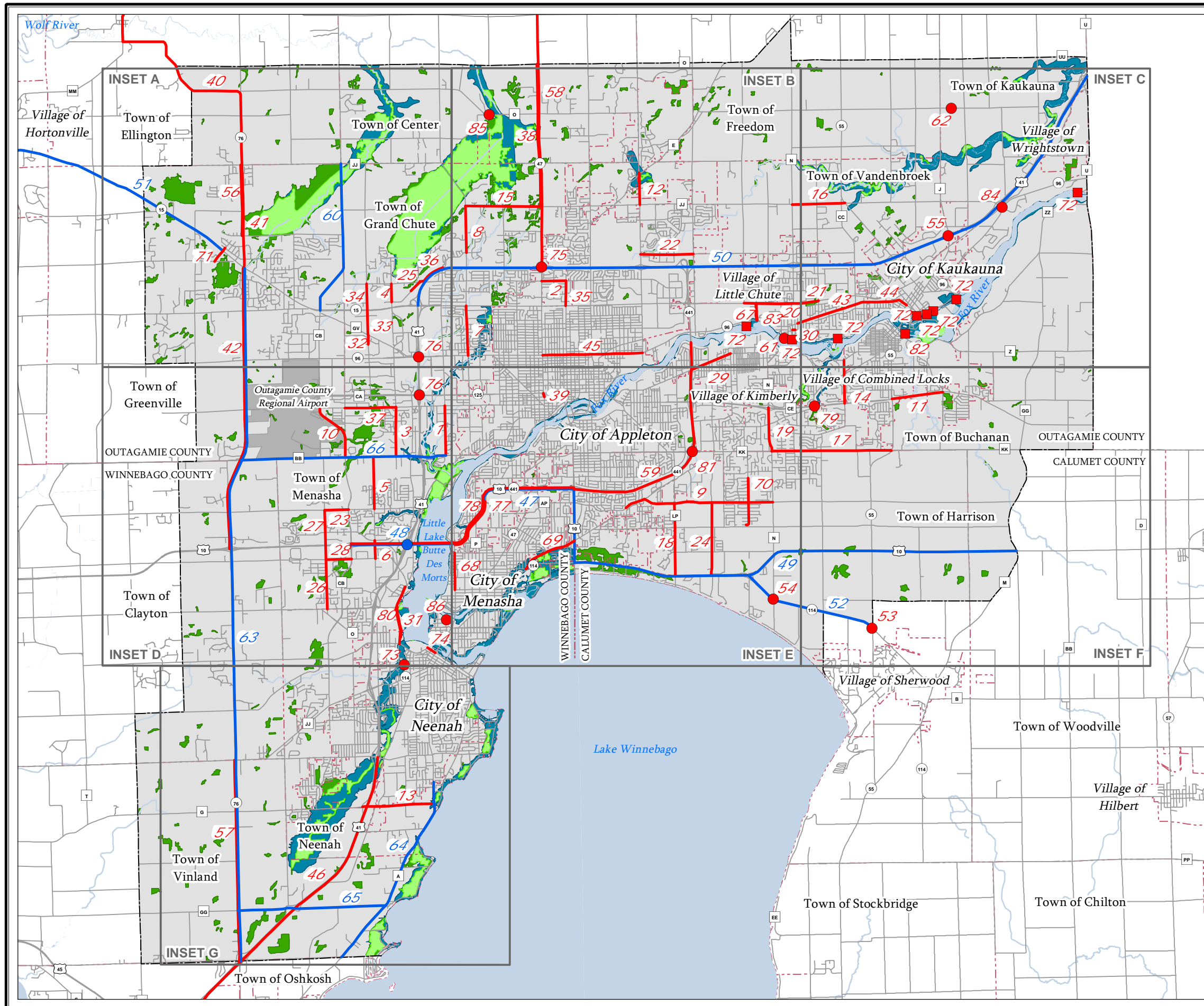


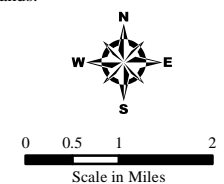
Exhibit 7-4

FOX CITIES (APPLETON) MPO AREA RECOMMENDED PROJECTS Wetlands & Floodplains



- Short-Range Planned Bridge or Intersection Projects
- Long-Range Planned Bridge or Intersection Projects
- Short-Range Planned River Locks Projects
- Short-Range Planned Corridor Projects
- Long-Range Planned Corridor Projects
- - - Municipality Boundaries
- - - 2000 Metropolitan Planning Area Boundary
- 100 Year Floodplain
- Wetlands
- Wetlands within the 100 Year Floodplain
- Airport
- 2000 Metropolitan Planning Area

Source: WisDOT and ECWRPC provided the 2000 MPO and adjusted urbanized areas. Calumet, Outagamie, and Winnebago Counties provided the 2010 centerline, hydrology, and municipality boundaries. Floodplain data provided by Calumet (2004), Outagamie (2007), and Winnebago (2004) Counties. WDNR provided the 2004 wetlands.



This data was created for use by the East Central Wisconsin Regional Planning Commission Geographic Information System. Any other use/application of this information is the responsibility of the user and such use/application is at their own risk. East Central Wisconsin Regional Planning Commission disclaims all liability regarding fitness of the information for any use other than for East Central Wisconsin Regional Planning Commission business.

Prepared By
EAST CENTRAL WISCONSIN
REGIONAL PLANNING COMMISSION - AUGUST 2010

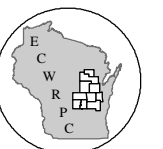
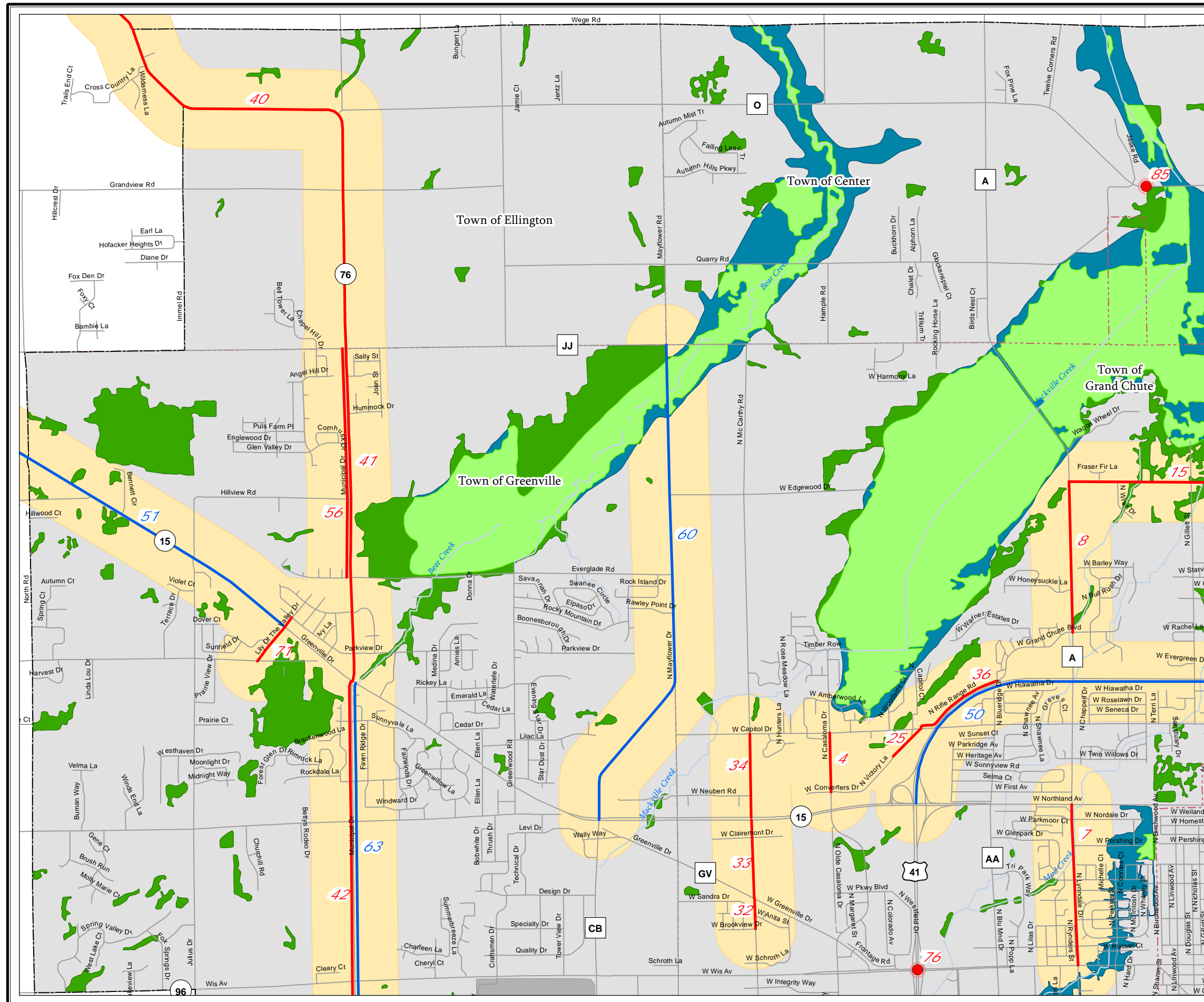
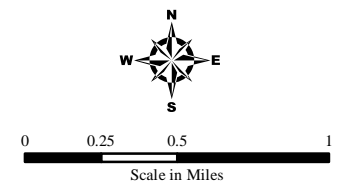


Exhibit 7-4 - Inset A

FOX CITIES (APPLETON) MPO AREA RECOMMENDED PROJECTS Wetlands & Floodplains



Source: WisDOT and ECWRPC provided the 2000 MPO and adjusted urbanized areas. Calumet, Outagamie, and Winnebago Counties provided the 2010 centerline, hydrology, and municipality boundaries. Floodplain data provided by Calumet (2004), Outagamie (2007), and Winnebago (2004) Counties. WDNR provided the 2004 wetlands.



This data was created for use by the East Central Wisconsin Regional Planning Commission Geographic Information System. Any other use/application of this information is the responsibility of the user and such use/application is at their own risk. East Central Wisconsin Regional Planning Commission disclaims all liability regarding fitness of the information for any use other than for East Central Wisconsin Regional Planning Commission business.

Prepared By
EAST CENTRAL WISCONSIN
REGIONAL PLANNING COMMISSION - AUGUST 2010

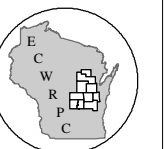
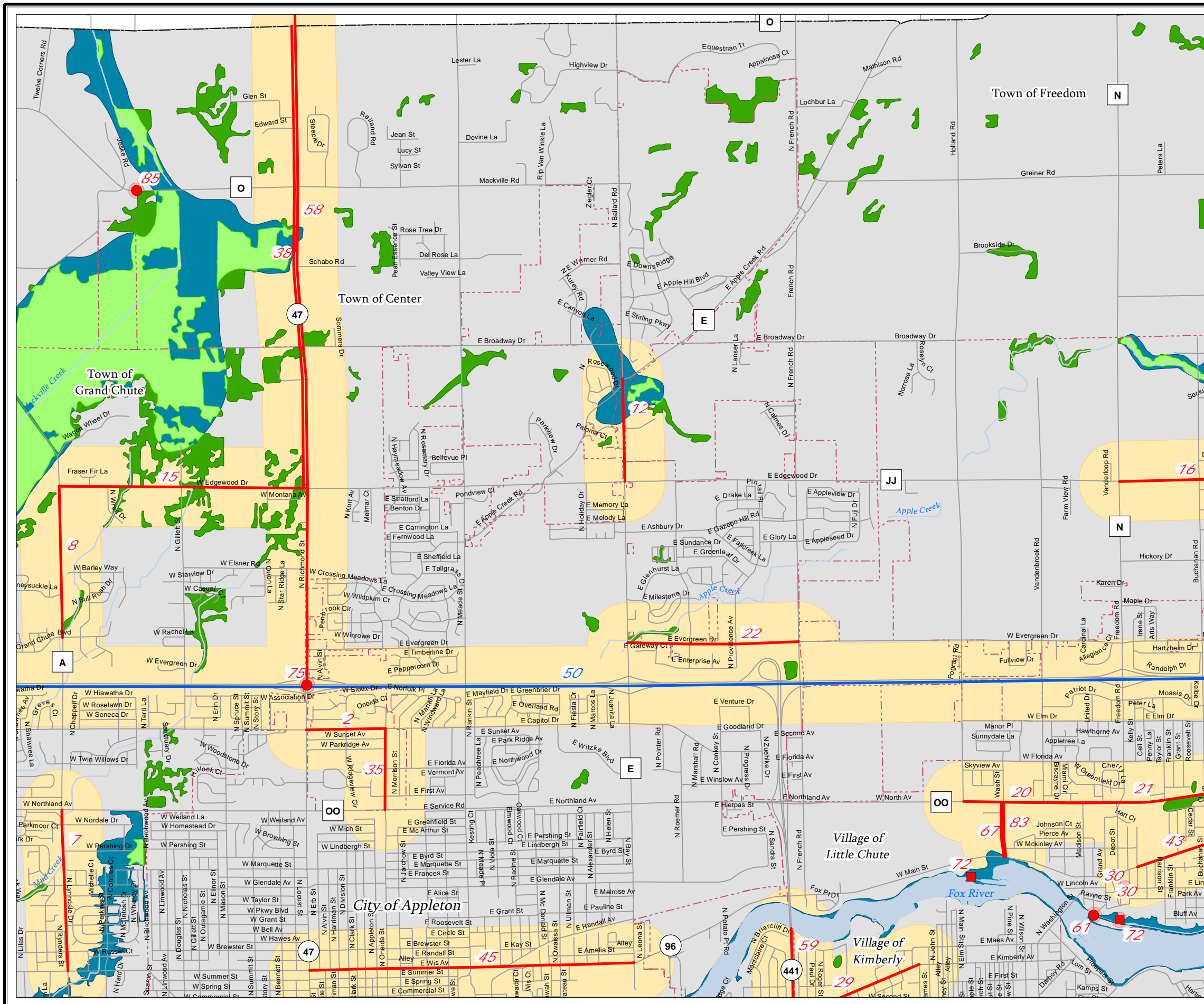
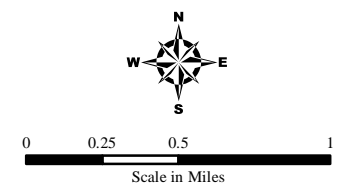


Exhibit 7-4 - Inset B

FOX CITIES (APPLETON) MPO AREA RECOMMENDED PROJECTS Wetlands & Floodplains



Source: WisDOT and ECWRPC provided the 2000 MPO and adjusted urbanized areas. Calumet, Outagamie, and Winnebago Counties provided the 2010 centerline, hydrology, and municipality boundaries. Floodplain data provided by Calumet (2004), Outagamie (2007), and Winnebago (2004) Counties. WDNR provided the 2004 wetlands.



This data was created for use by the East Central Wisconsin Regional Planning Commission Geographic Information System. Any other use/application of this information is the responsibility of the user and such use/application is at their own risk. East Central Wisconsin Regional Planning Commission disclaims all liability regarding fitness of the information for any use other than for East Central Wisconsin Regional Planning Commission business.

Prepared By
EAST CENTRAL WISCONSIN
REGIONAL PLANNING COMMISSION - AUGUST 2010

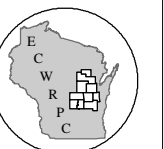
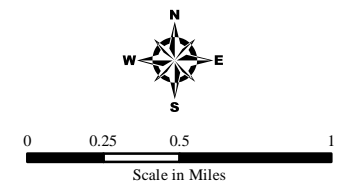


Exhibit 7-4 - Inset C

FOX CITIES (APPLETON) MPO AREA RECOMMENDED PROJECTS Wetlands & Floodplains

- Short-Range Planned Bridge or Intersection Projects
- Long-Range Planned Bridge or Intersection Projects
- Short-Range Planned River Locks Projects
- Short-Range Planned Corridor Projects
- Long-Range Planned Corridor Projects
- Municipality Boundaries
- 2000 Metropolitan Planning Area Boundary
- 100 Year Floodplain
- Wetlands
- Wetlands within the 100 Year Floodplain
- Bridge or Intersection Project - 250' Radius
- Corridor Project - 1/4 Mile Buffer
- 2000 Metropolitan Planning Area

Source: WisDOT and ECWRPC provided the 2000 MPO and adjusted urbanized areas. Calumet, Outagamie, and Winnebago Counties provided the 2010 centerline, hydrology, and municipality boundaries. Floodplain data provided by Calumet (2004), Outagamie (2007), and Winnebago (2004) Counties. WDNR provided the 2004 wetlands.



This data was created for use by the East Central Wisconsin Regional Planning Commission Geographic Information System. Any other use/application of this information is the responsibility of the user and such use/application is at their own risk. East Central Wisconsin Regional Planning Commission disclaims all liability regarding fitness of the information for any use other than for East Central Wisconsin Regional Planning Commission business.

Prepared By
EAST CENTRAL WISCONSIN
REGIONAL PLANNING COMMISSION - AUGUST 2010

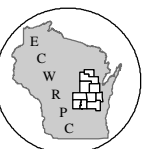
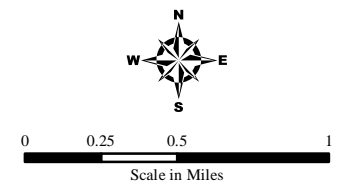


Exhibit 7-4 - Inset D

FOX CITIES (APPLETON) MPO AREA RECOMMENDED PROJECTS Wetlands & Floodplains

- Short-Range Planned Bridge or Intersection Projects
- Long-Range Planned Bridge or Intersection Projects
- Short-Range Planned River Locks Projects
- Short-Range Planned Corridor Projects
- Long-Range Planned Corridor Projects
- Municipality Boundaries
- 2000 Metropolitan Planning Area Boundary
- 100 Year Floodplain
- Wetlands
- Wetlands within the 100 Year Floodplain
- Bridge or Intersection Project - 250' Radius
- Corridor Project - 1/4 Mile Buffer
- Airport
- 2000 Metropolitan Planning Area

Source: WisDOT and ECWRPC provided the 2000 MPO and adjusted urbanized areas. Calumet, Outagamie, and Winnebago Counties provided the 2010 centerline, hydrology, and municipality boundaries. Floodplain data provided by Calumet (2004), Outagamie (2007), and Winnebago (2004) Counties. WDNR provided the 2004 wetlands.



This data was created for use by the East Central Wisconsin Regional Planning Commission Geographic Information System. Any other use/application of this information is the responsibility of the user and such use/application is at their own risk. East Central Wisconsin Regional Planning Commission disclaims all liability regarding fitness of the information for any use other than for East Central Wisconsin Regional Planning Commission business.

Prepared By
EAST CENTRAL WISCONSIN
REGIONAL PLANNING COMMISSION - AUGUST 2010

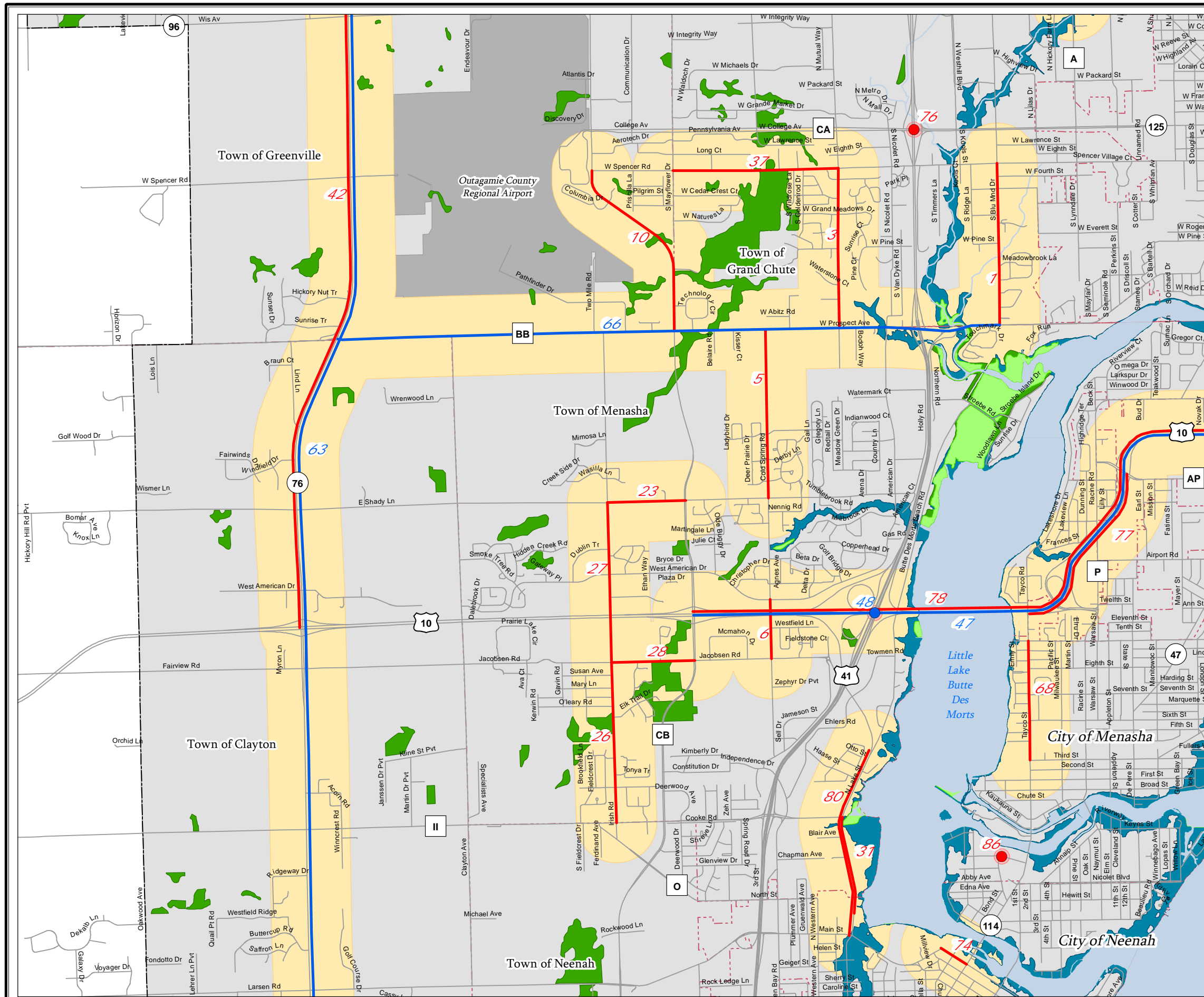
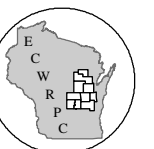
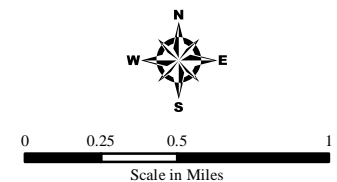


Exhibit 7-4 - Inset E

FOX CITIES (APPLETON) MPO AREA RECOMMENDED PROJECTS Wetlands & Floodplains

- Short-Range Planned Bridge or Intersection Projects
- Long-Range Planned Bridge or Intersection Projects
- Short-Range Planned River Locks Projects
- Short-Range Planned Corridor Projects
- Long-Range Planned Corridor Projects
- Municipality Boundaries
- 2000 Metropolitan Planning Area Boundary
- 100 Year Floodplain
- Wetlands
- Wetlands within the 100 Year Floodplain
- Bridge or Intersection Project - 250' Radius
- Corridor Project - 1/4 Mile Buffer
- 2000 Metropolitan Planning Area

Source: WisDOT and ECWRPC provided the 2000 MPO and adjusted urbanized areas. Calumet, Outagamie, and Winnebago Counties provided the 2010 centerline, hydrology, and municipality boundaries. Floodplain data provided by Calumet (2004), Outagamie (2007), and Winnebago (2004) Counties. WDNR provided the 2004 wetlands.



This data was created for use by the East Central Wisconsin Regional Planning Commission Geographic Information System. Any other use/application of this information is the responsibility of the user and such use/application is at their own risk. East Central Wisconsin Regional Planning Commission disclaims all liability regarding fitness of the information for any use other than for East Central Wisconsin Regional Planning Commission business.

Prepared By
EAST CENTRAL WISCONSIN
REGIONAL PLANNING COMMISSION - AUGUST 2010

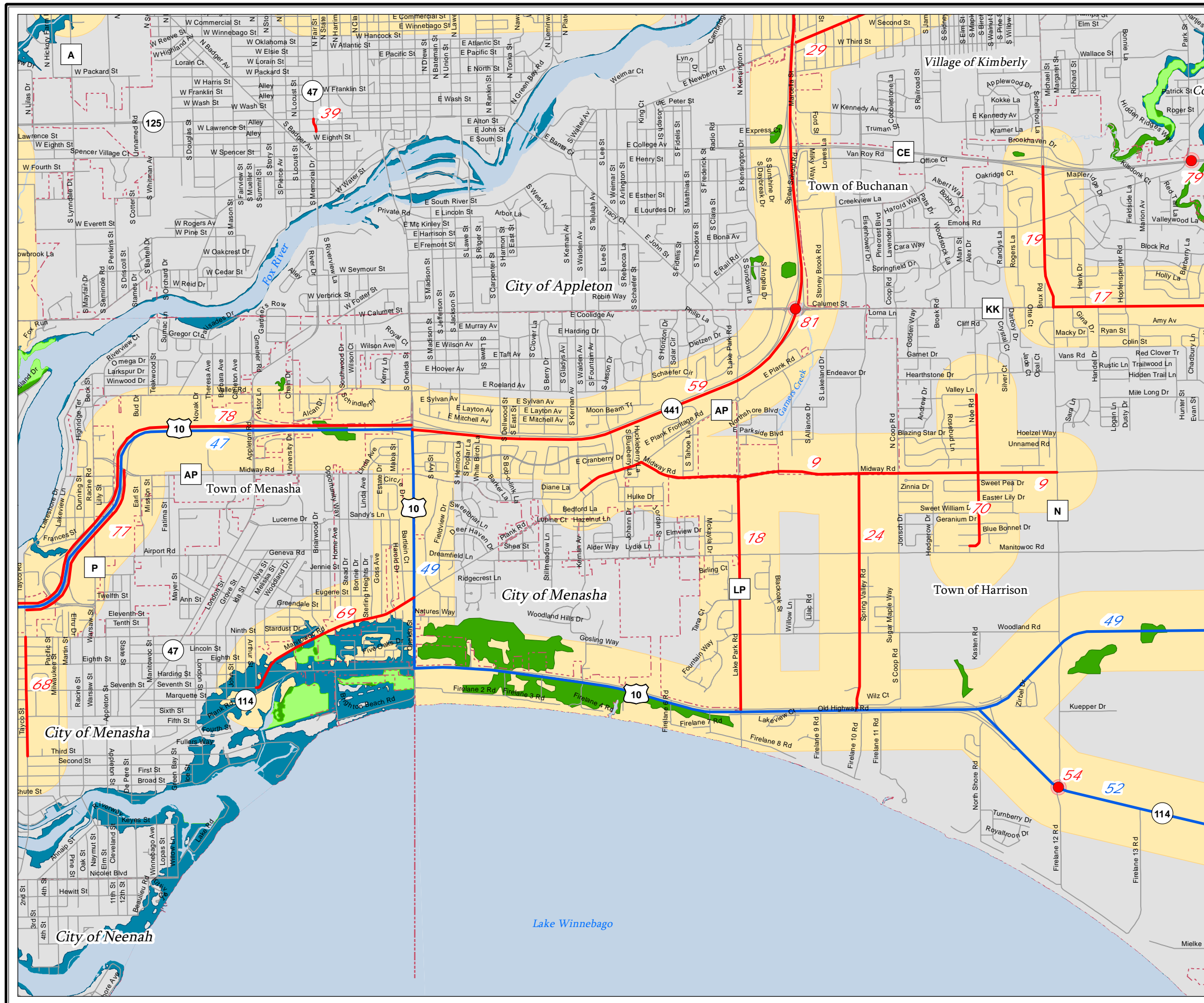
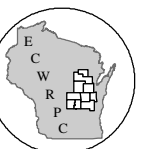
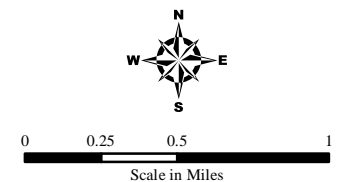


Exhibit 7-4 - Inset F

FOX CITIES (APPLETON) MPO AREA RECOMMENDED PROJECTS Wetlands & Floodplains

- Short-Range Planned Bridge or Intersection Projects
- Long-Range Planned Bridge or Intersection Projects
- Short-Range Planned River Locks Projects
- Short-Range Planned Corridor Projects
- Long-Range Planned Corridor Projects
- Municipality Boundaries
- 2000 Metropolitan Planning Area Boundary
- 100 Year Floodplain
- Wetlands
- Wetlands within the 100 Year Floodplain
- Bridge or Intersection Project - 250' Radius
- Corridor Project - 1/4 Mile Buffer
- 2000 Metropolitan Planning Area

Source: WisDOT and ECWRPC provided the 2000 MPO and adjusted urbanized areas. Calumet, Outagamie, and Winnebago Counties provided the 2010 centerline, hydrology, and municipality boundaries. Floodplain data provided by Calumet (2004), Outagamie (2007), and Winnebago (2004) Counties. WDNR provided the 2004 wetlands.



This data was created for use by the East Central Wisconsin Regional Planning Commission Geographic Information System. Any other use/application of this information is the responsibility of the user and such use/application is at their own risk. East Central Wisconsin Regional Planning Commission disclaims all liability regarding fitness of the information for any use other than for East Central Wisconsin Regional Planning Commission business.

Prepared By
EAST CENTRAL WISCONSIN
REGIONAL PLANNING COMMISSION - AUGUST 2010

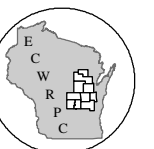
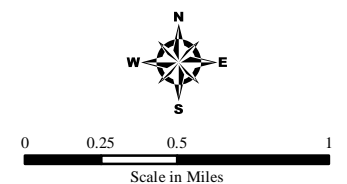


Exhibit 7-4 - Inset G

FOX CITIES (APPLETON) MPO AREA RECOMMENDED PROJECTS Wetlands & Floodplains

- Short-Range Planned Bridge or Intersection Projects
- Long-Range Planned Bridge or Intersection Projects
- Short-Range Planned River Locks Projects
- Short-Range Planned Corridor Projects
- Long-Range Planned Corridor Projects
- Municipality Boundaries
- 2000 Metropolitan Planning Area Boundary
- 100 Year Floodplain
- Wetlands
- Wetlands within the 100 Year Floodplain
- Bridge or Intersection Project - 250' Radius
- Corridor Project - 1/4 Mile Buffer
- 2000 Metropolitan Planning Area

Source: WisDOT and ECWRPC provided the 2000 MPO and adjusted urbanized areas. Calumet, Outagamie, and Winnebago Counties provided the 2010 centerline, hydrology, and municipality boundaries. Floodplain data provided by Calumet (2004), Outagamie (2007), and Winnebago (2004) Counties. WDNR provided the 2004 wetlands.



This data was created for use by the East Central Wisconsin Regional Planning Commission Geographic Information System. Any other use/application of this information is the responsibility of the user and such use/application is at their own risk. East Central Wisconsin Regional Planning Commission disclaims all liability regarding fitness of the information for any use other than for East Central Wisconsin Regional Planning Commission business.

Prepared By
EAST CENTRAL WISCONSIN
REGIONAL PLANNING COMMISSION - AUGUST 2010

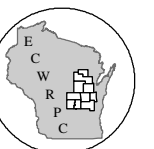
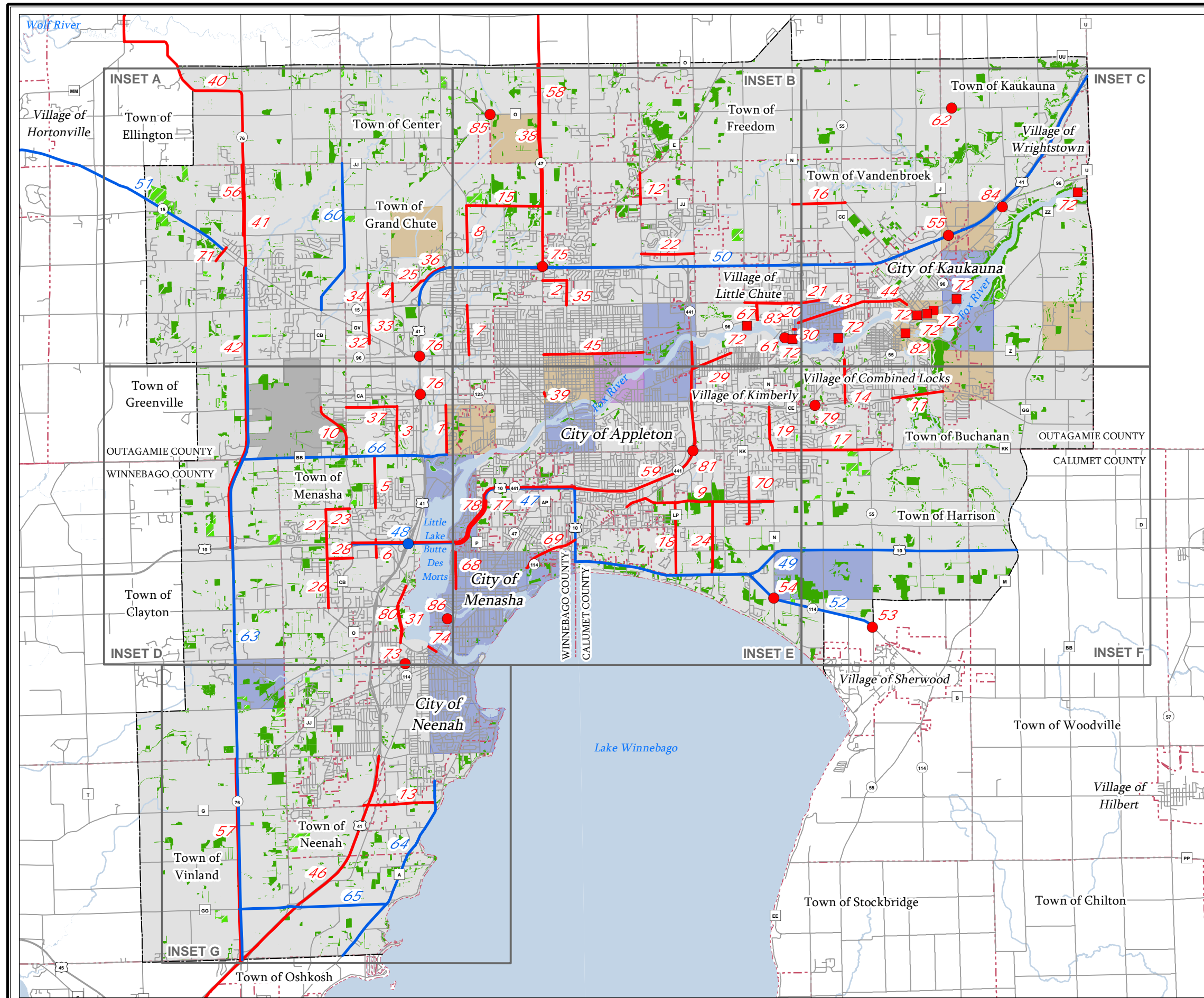


Exhibit 7-5

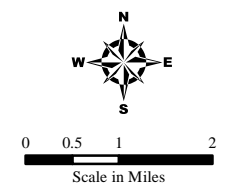
FOX CITIES (APPLETON) MPO AREA RECOMMENDED PROJECTS Wildlife Resources



- Short-Range Planned Bridge or Intersection Projects
- Long-Range Planned Bridge or Intersection Projects
- Short-Range Planned River Locks Projects
- Short-Range Planned Corridor Projects
- Long-Range Planned Corridor Projects
- - - Municipality Boundaries
- - - 2000 Metropolitan Area Boundary
- Woodlands - General
- Woodlands - Planted
- DNR Endangered Species Areas* - Aquatic
- DNR Endangered Species Areas* - Terrestrial
- DNR Endangered Species Areas* - Both
- Airport
- 2000 Metropolitan Planning Area

*NHI Occurrences of 4+ Contiguous Sections Only

Source: WisDOT and ECWRPC provided the 2000 MPO and adjusted urbanized areas. Calumet, Outagamie, and Winnebago Counties provided the 2010 centerline, hydrology, and municipality boundaries. ECWRPC provided the 2005 land use. WDNR provided the 2010 endangered species areas.



This data was created for use by the East Central Wisconsin Regional Planning Commission Geographic Information System. Any other use/application of this information is the responsibility of the user and such use/application is at their own risk. East Central Wisconsin Regional Planning Commission disclaims all liability regarding fitness of the information for any use other than for East Central Wisconsin Regional Planning Commission business.

Prepared By
EAST CENTRAL WISCONSIN
REGIONAL PLANNING COMMISSION - AUGUST 2010

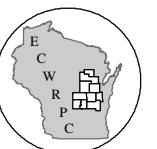


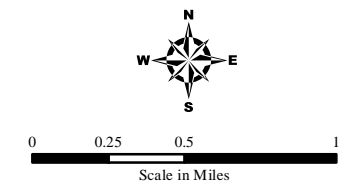
Exhibit 7-5 - Inset A

FOX CITIES (APPLETON) MPO AREA RECOMMENDED PROJECTS Wildlife Resources

- Short-Range Planned Bridge or Intersection Projects
- Long-Range Planned Bridge or Intersection Projects
- Short-Range Planned River Locks Projects
- Short-Range Planned Corridor Projects
- Long-Range Planned Corridor Projects
- - - Municipality Boundaries
- - - 2000 Metropolitan Area Boundary
- Woodlands - General
- Woodlands - Planted
- DNR Endangered Species Areas* - Aquatic
- DNR Endangered Species Areas* - Terrestrial
- DNR Endangered Species Areas* - Both
- Corridor Projects - 1/4 Mile Buffer
- Bridge or Intersection Projects - 250' Radius
- Airport
- 2000 Metropolitan Planning Area

*NHI Occurances of 4+ Contiguous Sections Only

Source: WisDOT and ECWRPC provided the 2000 MPO and adjusted urbanized areas. Calumet, Outagamie, and Winnebago Counties provided the 2010 centerline, hydrology, and municipality boundaries. ECWRPC provided the 2005 land use. WDNR provided the 2010 endangered species areas.



This data was created for use by the East Central Wisconsin Regional Planning Commission Geographic Information System. Any other use/application of this information is the responsibility of the user and such use/application is at their own risk. East Central Wisconsin Regional Planning Commission disclaims all liability regarding fitness of the information for any use other than for East Central Wisconsin Regional Planning Commission business.

Prepared By
EAST CENTRAL WISCONSIN
REGIONAL PLANNING COMMISSION - AUGUST 2010

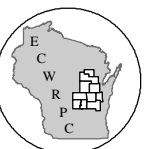


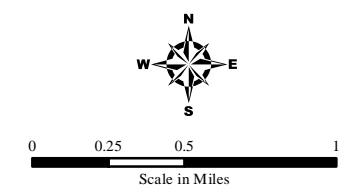
Exhibit 7-5 - Inset B

FOX CITIES (APPLETON) MPO AREA RECOMMENDED PROJECTS Wildlife Resources

- Short-Range Planned Bridge or Intersection Projects
- Long-Range Planned Bridge or Intersection Projects
- Short-Range Planned River Locks Projects
- Short-Range Planned Corridor Projects
- Long-Range Planned Corridor Projects
- Municipality Boundaries
- 2000 Metropolitan Area Boundary
- Woodlands - General
- Woodlands - Planted
- DNR Endangered Species Areas* - Aquatic
- DNR Endangered Species Areas* - Terrestrial
- DNR Endangered Species Areas* - Both
- Corridor Projects - 1/4 Mile Buffer
- Bridge or Intersection Projects - 250' Radius
- 2000 Metropolitan Planning Area

*NHI Occurances of 4+ Contiguous Sections Only

Source: WisDOT and ECWRPC provided the 2000 MPO and adjusted urbanized areas. Calumet, Outagamie, and Winnebago Counties provided the 2010 centerline, hydrology, and municipality boundaries. ECWRPC provided the 2005 land use. WDNR provided the 2010 endangered species areas.



This data was created for use by the East Central Wisconsin Regional Planning Commission Geographic Information System. Any other use/application of this information is the responsibility of the user and such use/application is at their own risk. East Central Wisconsin Regional Planning Commission disclaims all liability regarding fitness of the information for any use other than for East Central Wisconsin Regional Planning Commission business.

Prepared By
EAST CENTRAL WISCONSIN
REGIONAL PLANNING COMMISSION - AUGUST 2010

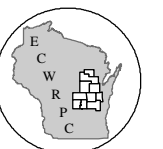


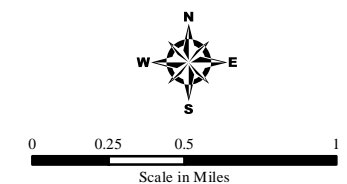
Exhibit 7-5 - Inset C

FOX CITIES (APPLETON) MPO AREA RECOMMENDED PROJECTS Wildlife Resources

- Short-Range Planned Bridge or Intersection Projects
- Long-Range Planned Bridge or Intersection Projects
- Short-Range Planned River Locks Projects
- Short-Range Planned Corridor Projects
- Long-Range Planned Corridor Projects
- - - Municipality Boundaries
- - - 2000 Metropolitan Area Boundary
- Woodlands - General
- Woodlands - Planted
- DNR Endangered Species Areas* - Aquatic
- DNR Endangered Species Areas* - Terrestrial
- DNR Endangered Species Areas* - Both
- Corridor Projects - 1/4 Mile Buffer
- Bridge or Intersection Projects - 250' Radius
- 2000 Metropolitan Planning Area

*NHI Occurances of 4+ Contiguous Sections Only

Source: WisDOT and ECWRPC provided the 2000 MPO and adjusted urbanized areas. Calumet, Outagamie, and Winnebago Counties provided the 2010 centerline, hydrology, and municipality boundaries. ECWRPC provided the 2005 land use. WDNR provided the 2010 endangered species areas.



This data was created for use by the East Central Wisconsin Regional Planning Commission Geographic Information System. Any other use/application of this information is the responsibility of the user and such use/application is at their own risk. East Central Wisconsin Regional Planning Commission disclaims all liability regarding fitness of the information for any use other than for East Central Wisconsin Regional Planning Commission business.

Prepared By
EAST CENTRAL WISCONSIN
REGIONAL PLANNING COMMISSION - AUGUST 2010

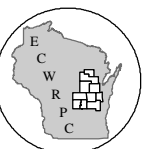


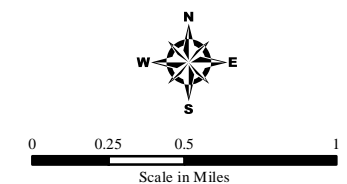
Exhibit 7-5 - Inset D

FOX CITIES (APPLETON) MPO AREA RECOMMENDED PROJECTS Wildlife Resources

- Short-Range Planned Bridge or Intersection Projects
- Long-Range Planned Bridge or Intersection Projects
- Short-Range Planned River Locks Projects
- Short-Range Planned Corridor Projects
- Long-Range Planned Corridor Projects
- - - Municipality Boundaries
- - - 2000 Metropolitan Area Boundary
- Woodlands - General
- Woodlands - Planted
- DNR Endangered Species Areas* - Aquatic
- DNR Endangered Species Areas* - Terrestrial
- DNR Endangered Species Areas* - Both
- Corridor Projects - 1/4 Mile Buffer
- Bridge or Intersection Projects - 250' Radius
- Airport
- 2000 Metropolitan Planning Area

*NHI Occurances of 4+ Contiguous Sections Only

Source: WisDOT and ECWRPC provided the 2000 MPO and adjusted urbanized areas. Calumet, Outagamie, and Winnebago Counties provided the 2010 centerline, hydrology, and municipality boundaries. ECWRPC provided the 2005 land use. WDNR provided the 2010 endangered species areas.



This data was created for use by the East Central Wisconsin Regional Planning Commission Geographic Information System. Any other use/application of this information is the responsibility of the user and such use/application is at their own risk. East Central Wisconsin Regional Planning Commission disclaims all liability regarding fitness of the information for any use other than for East Central Wisconsin Regional Planning Commission business.

Prepared By
EAST CENTRAL WISCONSIN
REGIONAL PLANNING COMMISSION - AUGUST 2010

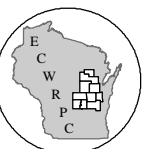


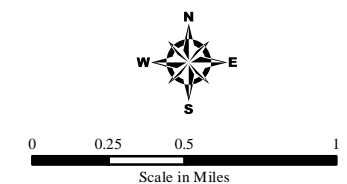
Exhibit 7-5 - Inset E

FOX CITIES (APPLETON) MPO AREA RECOMMENDED PROJECTS Wildlife Resources

- Short-Range Planned Bridge or Intersection Projects
- Long-Range Planned Bridge or Intersection Projects
- Short-Range Planned River Locks Projects
- Short-Range Planned Corridor Projects
- Long-Range Planned Corridor Projects
- - - Municipality Boundaries
- - - 2000 Metropolitan Area Boundary
- Woodlands - General
- Woodlands - Planted
- DNR Endangered Species Areas* - Aquatic
- DNR Endangered Species Areas* - Terrestrial
- DNR Endangered Species Areas* - Both
- Corridor Projects - 1/4 Mile Buffer
- Bridge or Intersection Projects - 250' Radius
- 2000 Metropolitan Planning Area

*NHI Occurances of 4+ Contiguous Sections Only

Source: WisDOT and ECWRPC provided the 2000 MPO and adjusted urbanized areas. Calumet, Outagamie, and Winnebago Counties provided the 2010 centerline, hydrology, and municipality boundaries. ECWRPC provided the 2005 land use. WDNR provided the 2010 endangered species areas.



This data was created for use by the East Central Wisconsin Regional Planning Commission Geographic Information System. Any other use/application of this information is the responsibility of the user and such use/application is at their own risk. East Central Wisconsin Regional Planning Commission disclaims all liability regarding fitness of the information for any use other than for East Central Wisconsin Regional Planning Commission business.

Prepared By
EAST CENTRAL WISCONSIN
REGIONAL PLANNING COMMISSION - AUGUST 2010

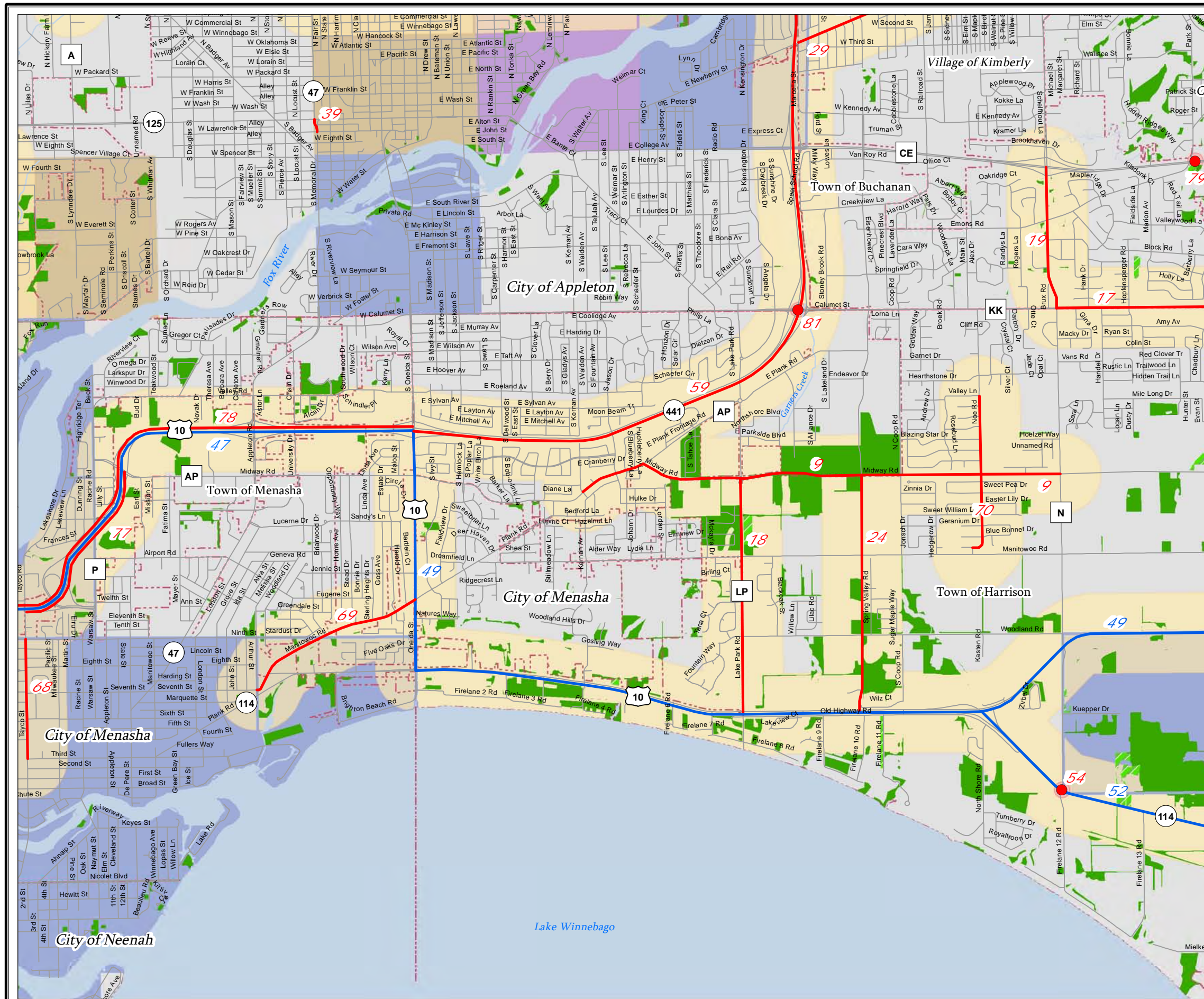
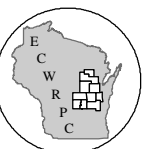
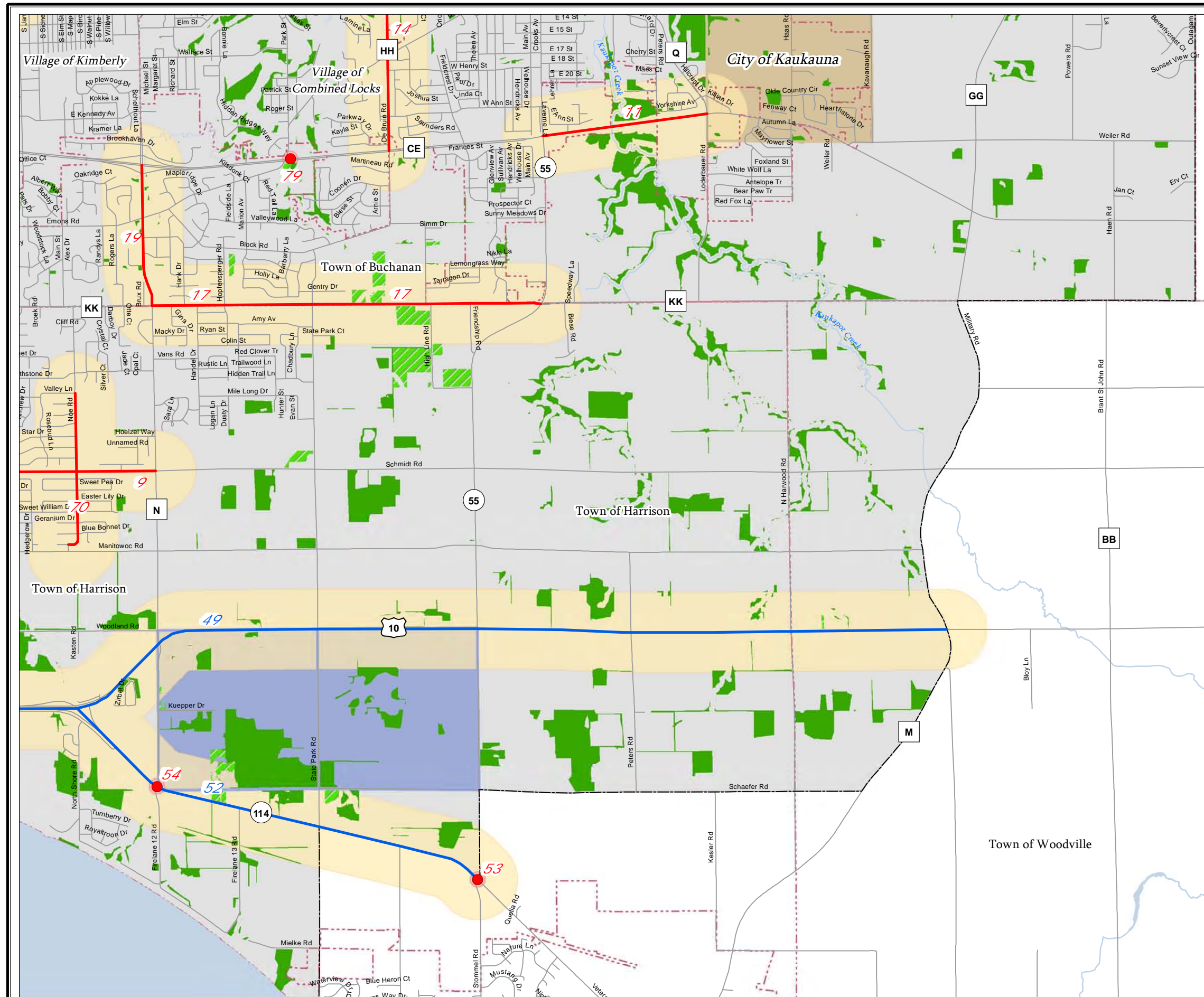


Exhibit 7-5 - Inset F

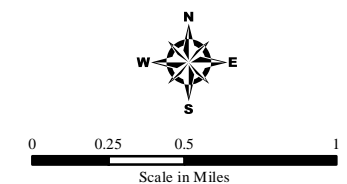
FOX CITIES (APPLETON) MPO AREA RECOMMENDED PROJECTS Wildlife Resources



- Short-Range Planned Bridge or Intersection Projects
- Long-Range Planned Bridge or Intersection Projects
- Short-Range Planned River Locks Projects
- Short-Range Planned Corridor Projects
- Long-Range Planned Corridor Projects
- - - Municipality Boundaries
- - - 2000 Metropolitan Area Boundary
- Woodlands - General
- Woodlands - Planted
- DNR Endangered Species Areas* - Aquatic
- DNR Endangered Species Areas* - Terrestrial
- DNR Endangered Species Areas* - Both
- Corridor Projects - 1/4 Mile Buffer
- Bridge or Intersection Projects - 250' Radius
- 2000 Metropolitan Planning Area

*NHI Occurances of 4+ Contiguous Sections Only

Source: WisDOT and ECWRPC provided the 2000 MPO and adjusted urbanized areas. Calumet, Outagamie, and Winnebago Counties provided the 2010 centerline, hydrology, and municipality boundaries. ECWRPC provided the 2005 land use. WDNR provided the 2010 endangered species areas.



This data was created for use by the East Central Wisconsin Regional Planning Commission Geographic Information System. Any other use/application of this information is the responsibility of the user and such use/application is at their own risk. East Central Wisconsin Regional Planning Commission disclaims all liability regarding fitness of the information for any use other than for East Central Wisconsin Regional Planning Commission business.

Prepared By
EAST CENTRAL WISCONSIN
REGIONAL PLANNING COMMISSION - AUGUST 2010

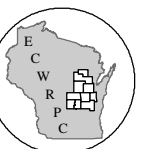


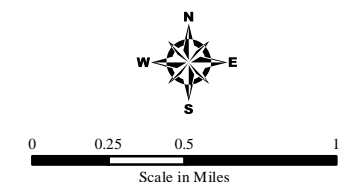
Exhibit 7-5 - Inset G

FOX CITIES (APPLETON) MPO AREA RECOMMENDED PROJECTS Wildlife Resources

- Short-Range Planned Bridge or Intersection Projects
- Long-Range Planned Bridge or Intersection Projects
- Short-Range Planned River Locks Projects
- Short-Range Planned Corridor Projects
- Long-Range Planned Corridor Projects
- Municipality Boundaries
- 2000 Metropolitan Area Boundary
- Woodlands - General
- ▨ Woodlands - Planted
- DNR Endangered Species Areas* - Aquatic
- DNR Endangered Species Areas* - Terrestrial
- DNR Endangered Species Areas* - Both
- Corridor Projects - 1/4 Mile Buffer
- Bridge or Intersection Projects - 250' Radius
- 2000 Metropolitan Planning Area

*NHI Occurances of 4+ Contiguous Sections Only

Source: WisDOT and ECWRPC provided the 2000 MPO and adjusted urbanized areas. Calumet, Outagamie, and Winnebago Counties provided the 2010 centerline, hydrology, and municipality boundaries. ECWRPC provided the 2005 land use. WDNR provided the 2010 endangered species areas.



This data was created for use by the East Central Wisconsin Regional Planning Commission Geographic Information System. Any other use/application of this information is the responsibility of the user and such use/application is at their own risk. East Central Wisconsin Regional Planning Commission disclaims all liability regarding fitness of the information for any use other than for East Central Wisconsin Regional Planning Commission business.

Prepared By
EAST CENTRAL WISCONSIN
REGIONAL PLANNING COMMISSION - AUGUST 2010

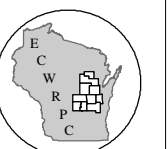
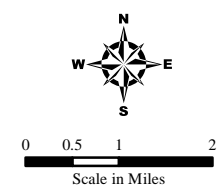


Exhibit 7-6

FOX CITIES (APPLETON) MPO AREA RECOMMENDED PROJECTS Parks, Open Space and Recreational Resources

- Short-Range Planned Bridge or Intersection Projects
- Long-Range Planned Bridge or Intersection Projects
- Short-Range Planned River Locks Projects
- Short-Range Planned Corridor Projects
- Long-Range Planned Corridor Projects
- - - Municipality Boundaries
- - - 2000 Metropolitan Planning Area Boundary
- Trails - Existing
- - - Trails - Proposed
- General Recreation Parks
- Golf Courses & Country Clubs
- Nature Preserves & Conservancies
- Sports & Recreational Facilities
- Spectator Sports Facilities
- Airport
- 2000 Metropolitan Planning Area

Source: WisDOT and ECWRPC provided the 2000 MPO and adjusted urbanized areas. Calumet, Outagamie, and Winnebago Counties provided the 2010 centerline, hydrology, and municipality boundaries. ECWRPC provided the 2005 land use and trails.



This data was created for use by the East Central Wisconsin Regional Planning Commission Geographic Information System. Any other use/application of this information is the responsibility of the user and such use/application is at their own risk. East Central Wisconsin Regional Planning Commission disclaims all liability regarding fitness of the information for any use other than for East Central Wisconsin Regional Planning Commission business.

Prepared By
EAST CENTRAL WISCONSIN
REGIONAL PLANNING COMMISSION - AUGUST 2010

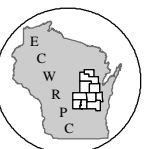
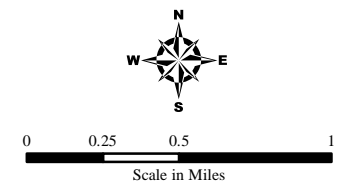


Exhibit 7-6 - Inset A

FOX CITIES (APPLETON) MPO AREA RECOMMENDED PROJECTS Parks, Open Space and Recreational Resources

- Short-Range Planned Bridge or Intersection Projects
- Long-Range Planned Bridge or Intersection Projects
- Short-Range Planned River Locks Projects
- Short-Range Planned Corridor Projects
- Long-Range Planned Corridor Projects
- - - Municipality Boundaries
- - - 2000 Metropolitan Planning Area Boundary
- Trails - Existing
- - - Trails - Proposed
- General Recreation Parks
- Golf Courses & Country Clubs
- Nature Preserves & Conservancies
- Sports & Recreational Facilities
- Spectator Sports Facilities
- Airport
- 2000 Metropolitan Planning Area

Source: WisDOT and ECWRPC provided the 2000 MPO and adjusted urbanized areas. Calumet, Outagamie, and Winnebago Counties provided the 2010 centerline, hydrology, and municipality boundaries. ECWRPC provided the 2005 land use and trails.



This data was created for use by the East Central Wisconsin Regional Planning Commission Geographic Information System. Any other use/application of this information is the responsibility of the user and such use/application is at their own risk. East Central Wisconsin Regional Planning Commission disclaims all liability regarding fitness of the information for any use other than for East Central Wisconsin Regional Planning Commission business.

Prepared By
EAST CENTRAL WISCONSIN
REGIONAL PLANNING COMMISSION - AUGUST 2010

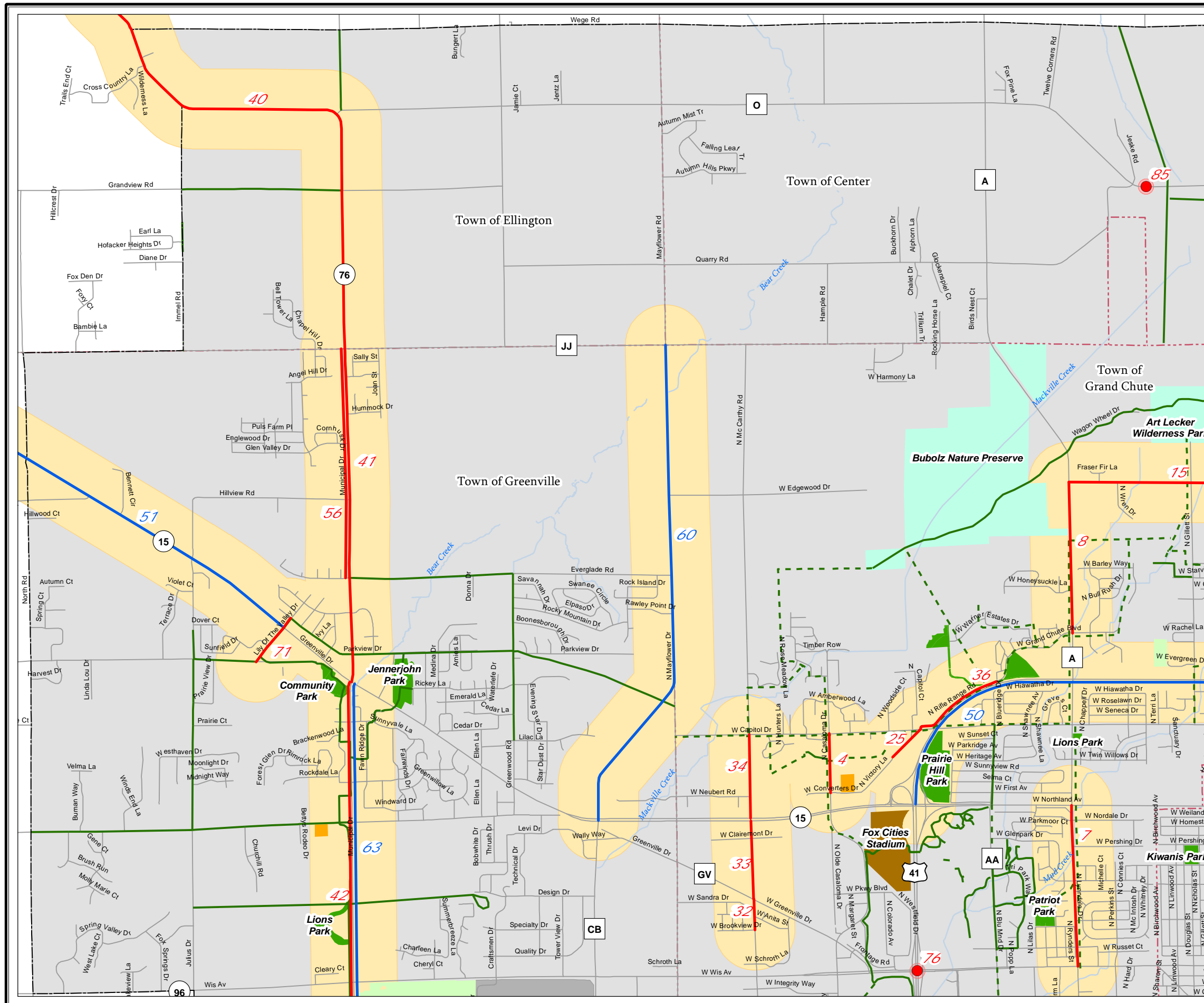
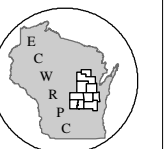
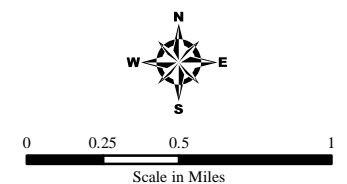


Exhibit 7-6 - Inset B

FOX CITIES (APPLETON) MPO AREA RECOMMENDED PROJECTS Parks, Open Space and Recreational Resources

- Short-Range Planned Bridge or Intersection Projects
- Long-Range Planned Bridge or Intersection Projects
- Short-Range Planned River Locks Projects
- Short-Range Planned Corridor Projects
- Long-Range Planned Corridor Projects
- Municipality Boundaries
- 2000 Metropolitan Planning Area Boundary
- Trails - Existing
- Trails - Proposed
- General Recreation Parks
- Golf Courses & Country Clubs
- Nature Preserves & Conservancies
- Sports & Recreational Facilities
- Spectator Sports Facilities
- 2000 Metropolitan Planning Area

Source: WisDOT and ECWRPC provided the 2000 MPO and adjusted urbanized areas. Calumet, Outagamie, and Winnebago Counties provided the 2010 centerline, hydrology, and municipality boundaries. ECWRPC provided the 2005 land use and trails.



This data was created for use by the East Central Wisconsin Regional Planning Commission Geographic Information System. Any other use/application of this information is the responsibility of the user and such use/application is at their own risk. East Central Wisconsin Regional Planning Commission disclaims all liability regarding fitness of the information for any use other than for East Central Wisconsin Regional Planning Commission business.

Prepared By
EAST CENTRAL WISCONSIN
REGIONAL PLANNING COMMISSION - AUGUST 2010

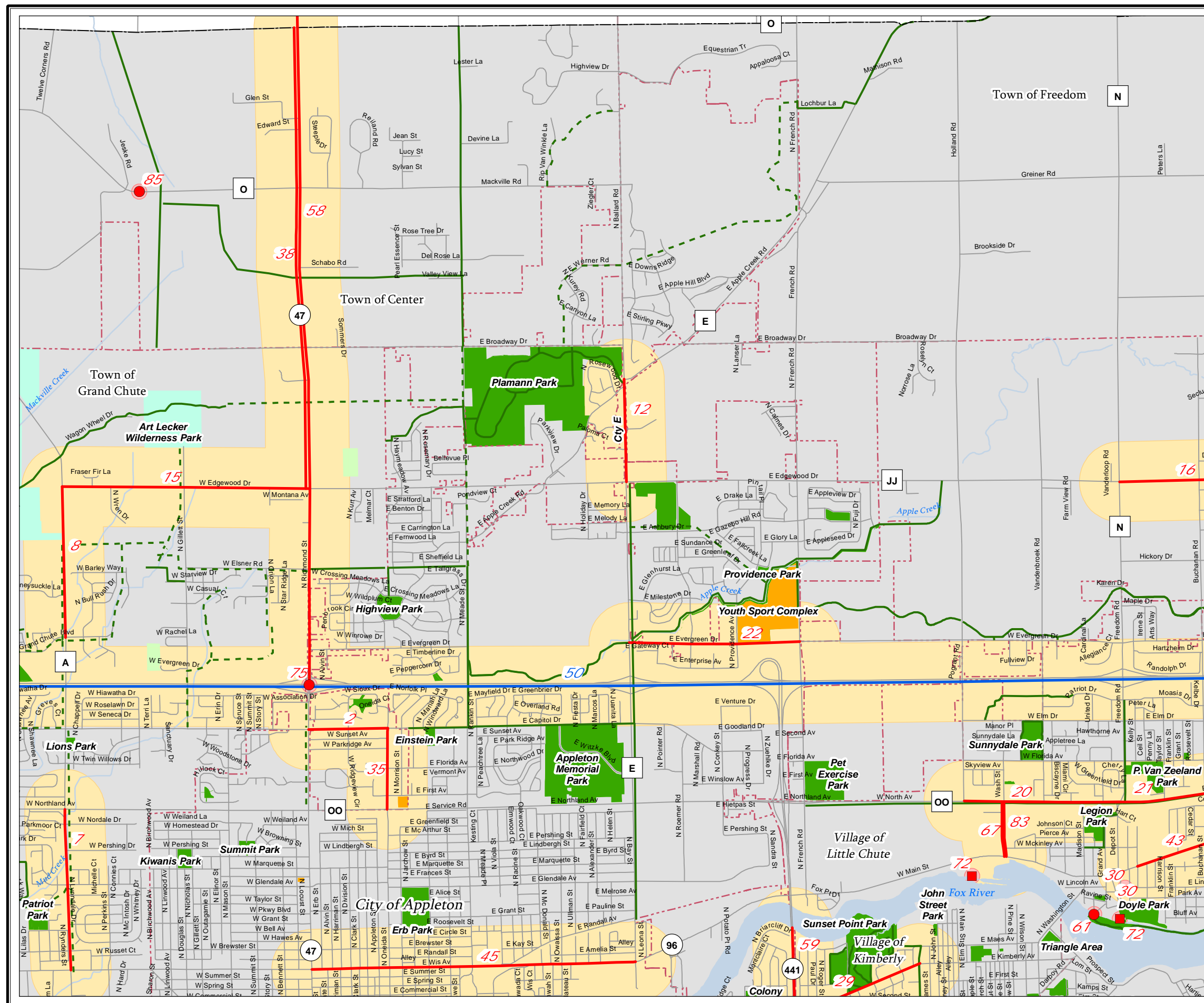
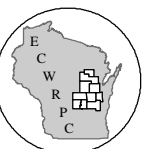
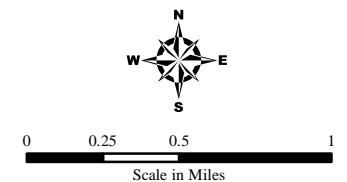


Exhibit 7-6 - Inset C

FOX CITIES (APPLETON) MPO AREA RECOMMENDED PROJECTS Parks, Open Space and Recreational Resources

- Short-Range Planned Bridge or Intersection Projects
- Long-Range Planned Bridge or Intersection Projects
- Short-Range Planned River Locks Projects
- Short-Range Planned Corridor Projects
- Long-Range Planned Corridor Projects
- - - Municipality Boundaries
- - - 2000 Metropolitan Planning Area Boundary
- Trails - Existing
- - - Trails - Proposed
- General Recreation Parks
- Golf Courses & Country Clubs
- Nature Preserves & Conservancies
- Sports & Recreational Facilities
- Spectator Sports Facilities
- 2000 Metropolitan Planning Area

Source: WisDOT and ECWRPC provided the 2000 MPO and adjusted urbanized areas. Calumet, Outagamie, and Winnebago Counties provided the 2010 centerline, hydrology, and municipality boundaries. ECWRPC provided the 2005 land use and trails.



This data was created for use by the East Central Wisconsin Regional Planning Commission Geographic Information System. Any other use/application of this information is the responsibility of the user and such use/application is at their own risk. East Central Wisconsin Regional Planning Commission disclaims all liability regarding fitness of the information for any use other than for East Central Wisconsin Regional Planning Commission business.

Prepared By
EAST CENTRAL WISCONSIN
REGIONAL PLANNING COMMISSION - AUGUST 2010

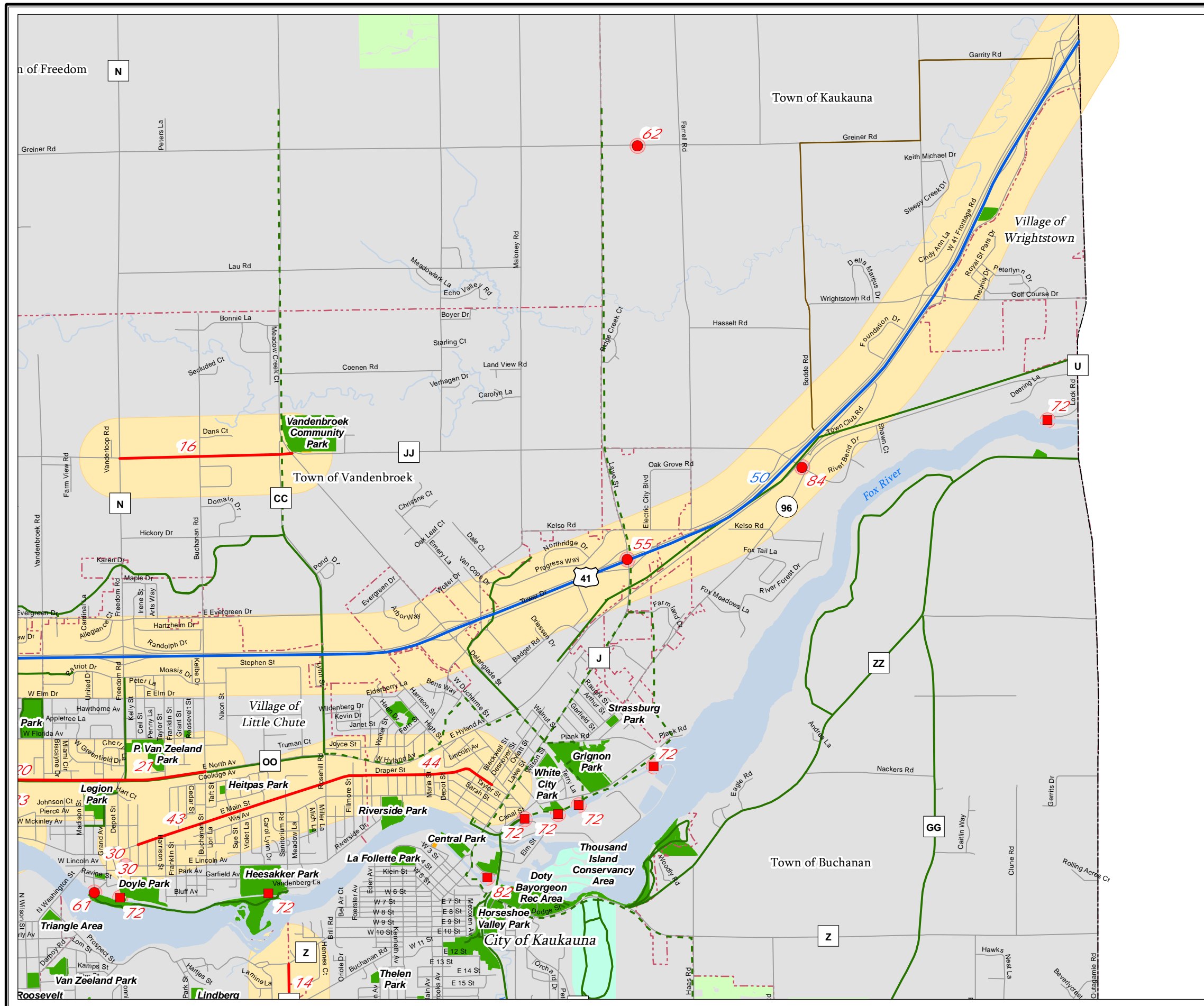
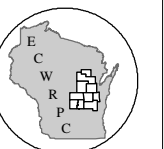
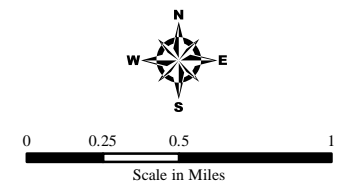


Exhibit 7-6 - Inset D

FOX CITIES (APPLETON) MPO AREA RECOMMENDED PROJECTS Parks, Open Space and Recreational Resources

- Short-Range Planned Bridge or Intersection Projects
- Long-Range Planned Bridge or Intersection Projects
- Short-Range Planned River Locks Projects
- Short-Range Planned Corridor Projects
- Long-Range Planned Corridor Projects
- - - Municipality Boundaries
- - - 2000 Metropolitan Planning Area Boundary
- Trails - Existing
- - - Trails - Proposed
- General Recreation Parks
- Golf Courses & Country Clubs
- Nature Preserves & Conservancies
- Sports & Recreational Facilities
- Spectator Sports Facilities
- Airport
- 2000 Metropolitan Planning Area

Source: WisDOT and ECWRPC provided the 2000 MPO and adjusted urbanized areas. Calumet, Outagamie, and Winnebago Counties provided the 2010 centerline, hydrology, and municipality boundaries. ECWRPC provided the 2005 land use and trails.



This data was created for use by the East Central Wisconsin Regional Planning Commission Geographic Information System. Any other use/application of this information is the responsibility of the user and such use/application is at their own risk. East Central Wisconsin Regional Planning Commission disclaims all liability regarding fitness of the information for any use other than for East Central Wisconsin Regional Planning Commission business.

Prepared By
EAST CENTRAL WISCONSIN
REGIONAL PLANNING COMMISSION - AUGUST 2010

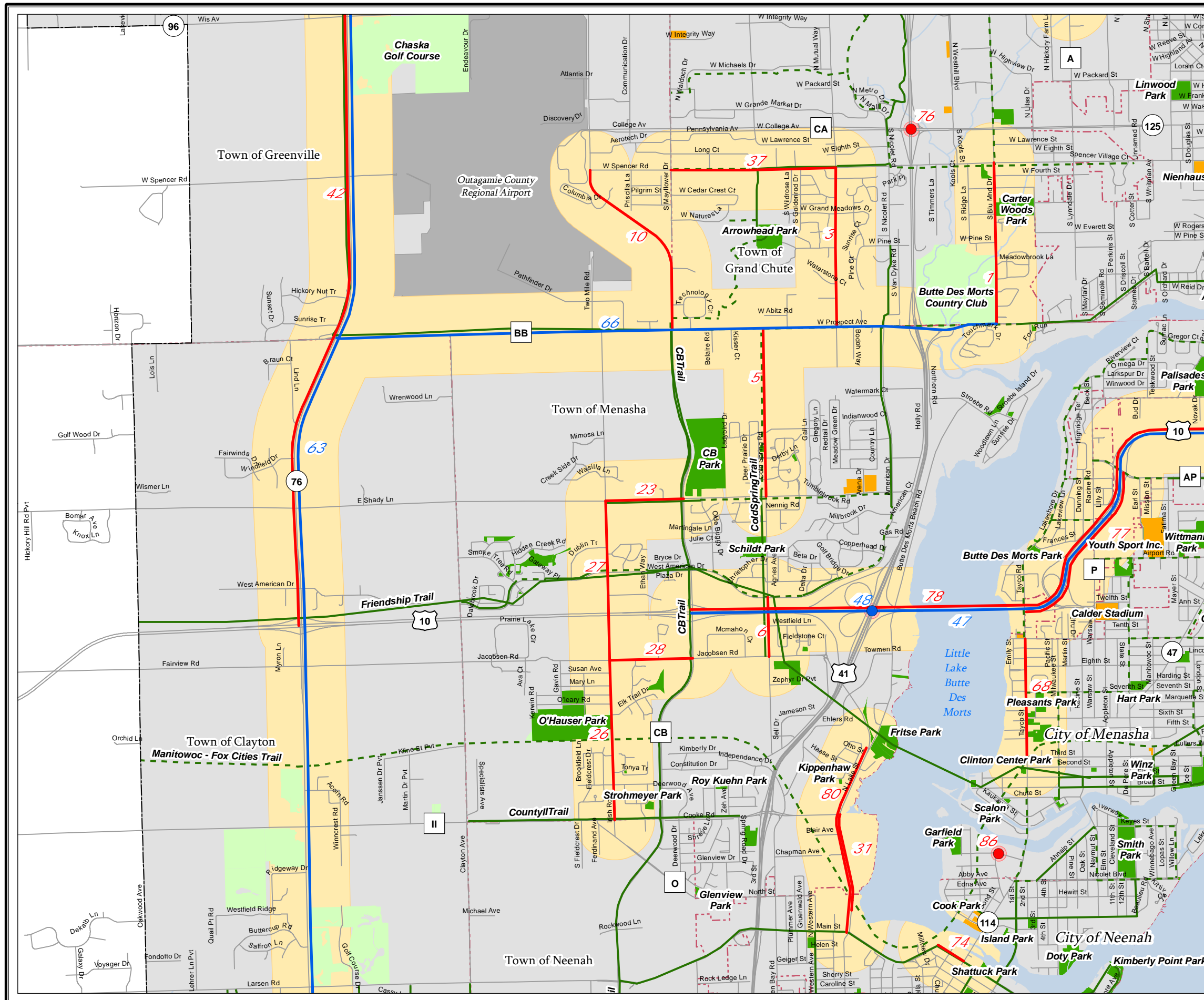
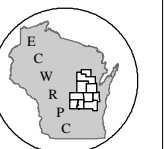
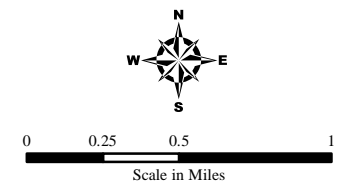


Exhibit 7-6 - Inset E

FOX CITIES (APPLETON) MPO AREA RECOMMENDED PROJECTS Parks, Open Space and Recreational Resources

- Short-Range Planned Bridge or Intersection Projects
- Long-Range Planned Bridge or Intersection Projects
- Short-Range Planned River Locks Projects
- Short-Range Planned Corridor Projects
- Long-Range Planned Corridor Projects
- Municipality Boundaries
- 2000 Metropolitan Planning Area Boundary
- Trails - Existing
- Trails - Proposed
- General Recreation Parks
- Golf Courses & Country Clubs
- Nature Preserves & Conservancies
- Sports & Recreational Facilities
- Spectator Sports Facilities
- 2000 Metropolitan Planning Area

Source: WisDOT and ECWRPC provided the 2000 MPO and adjusted urbanized areas. Calumet, Outagamie, and Winnebago Counties provided the 2010 centerline, hydrology, and municipality boundaries. ECWRPC provided the 2005 land use and trails.



This data was created for use by the East Central Wisconsin Regional Planning Commission Geographic Information System. Any other use/application of this information is the responsibility of the user and such use/application is at their own risk. East Central Wisconsin Regional Planning Commission disclaims all liability regarding fitness of the information for any use other than for East Central Wisconsin Regional Planning Commission business.

Prepared By
EAST CENTRAL WISCONSIN
REGIONAL PLANNING COMMISSION - AUGUST 2010

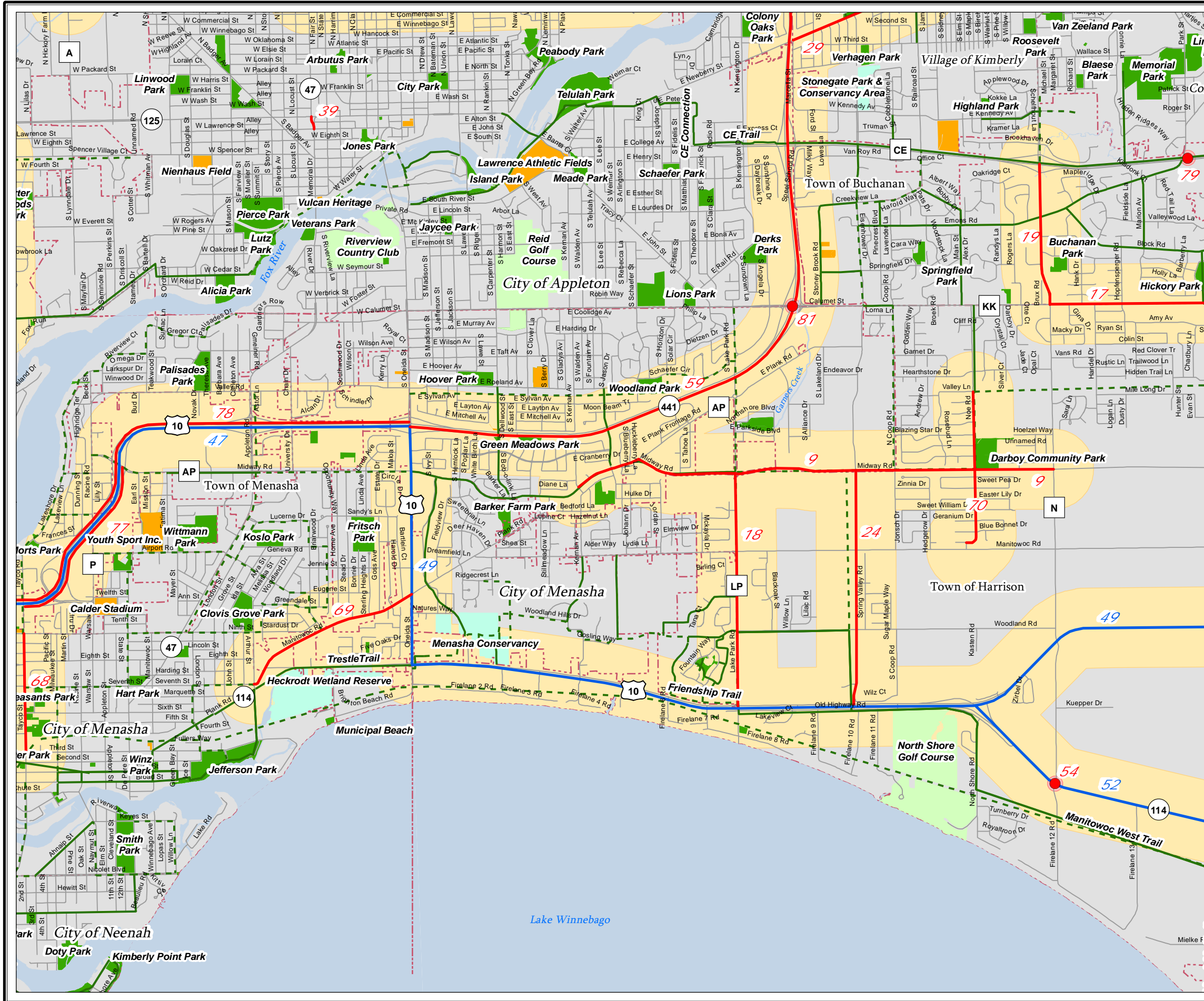
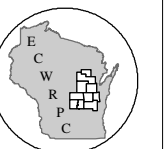
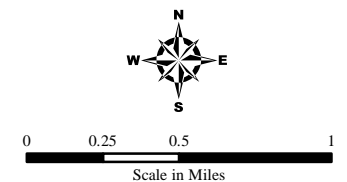


Exhibit 7-6 - Inset F

FOX CITIES (APPLETON) MPO AREA RECOMMENDED PROJECTS Parks, Open Space and Recreational Resources

- Short-Range Planned Bridge or Intersection Projects
- Long-Range Planned Bridge or Intersection Projects
- Short-Range Planned River Locks Projects
- Short-Range Planned Corridor Projects
- Long-Range Planned Corridor Projects
- Municipality Boundaries
- 2000 Metropolitan Planning Area Boundary
- Trails - Existing
- Trails - Proposed
- General Recreation Parks
- Golf Courses & Country Clubs
- Nature Preserves & Conservancies
- Sports & Recreational Facilities
- Spectator Sports Facilities
- 2000 Metropolitan Planning Area

Source: WisDOT and ECWRPC provided the 2000 MPO and adjusted urbanized areas. Calumet, Outagamie, and Winnebago Counties provided the 2010 centerline, hydrology, and municipality boundaries. ECWRPC provided the 2005 land use and trails.



This data was created for use by the East Central Wisconsin Regional Planning Commission Geographic Information System. Any other use/application of this information is the responsibility of the user and such use/application is at their own risk. East Central Wisconsin Regional Planning Commission disclaims all liability regarding fitness of the information for any use other than for East Central Wisconsin Regional Planning Commission business.

Prepared By
EAST CENTRAL WISCONSIN
REGIONAL PLANNING COMMISSION - AUGUST 2010

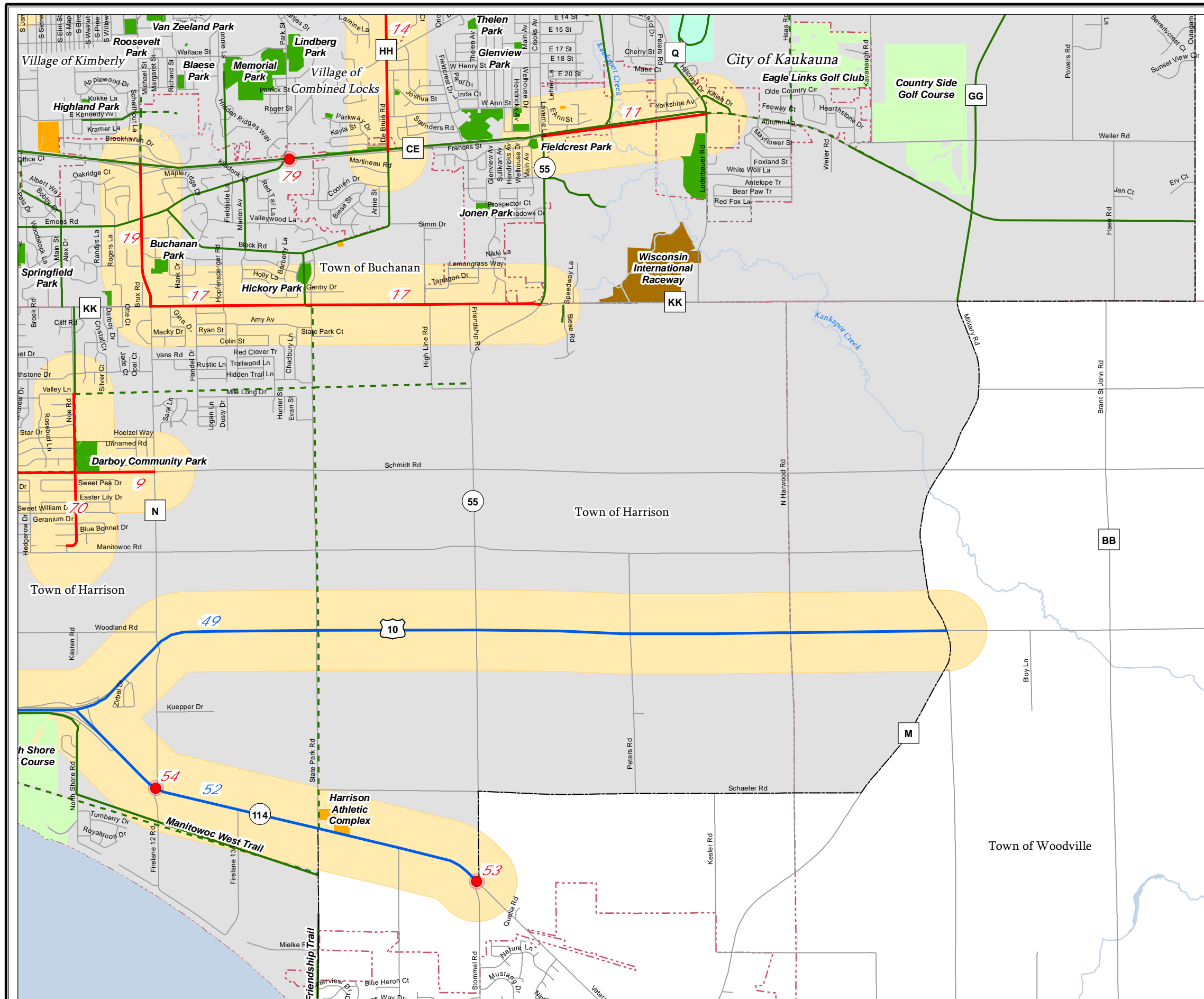
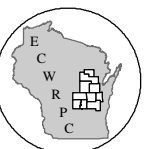
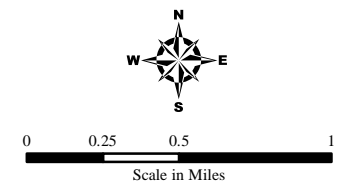


Exhibit 7-6 - Inset G

FOX CITIES (APPLETON) MPO AREA RECOMMENDED PROJECTS Parks, Open Space and Recreational Resources

- Short-Range Planned Bridge or Intersection Projects
- Long-Range Planned Bridge or Intersection Projects
- Short-Range Planned River Locks Projects
- Short-Range Planned Corridor Projects
- Long-Range Planned Corridor Projects
- Municipality Boundaries
- 2000 Metropolitan Planning Area Boundary
- Trails - Existing
- Trails - Proposed
- General Recreation Parks
- Golf Courses & Country Clubs
- Nature Preserves & Conservancies
- Sports & Recreational Facilities
- Spectator Sports Facilities
- 2000 Metropolitan Planning Area

Source: WisDOT and ECWRPC provided the 2000 MPO and adjusted urbanized areas. Calumet, Outagamie, and Winnebago Counties provided the 2010 centerline, hydrology, and municipality boundaries. ECWRPC provided the 2005 land use and trails.



This data was created for use by the East Central Wisconsin Regional Planning Commission Geographic Information System. Any other use/application of this information is the responsibility of the user and such use/application is at their own risk. East Central Wisconsin Regional Planning Commission disclaims all liability regarding fitness of the information for any use other than for East Central Wisconsin Regional Planning Commission business.

Prepared By
EAST CENTRAL WISCONSIN
REGIONAL PLANNING COMMISSION - AUGUST 2010

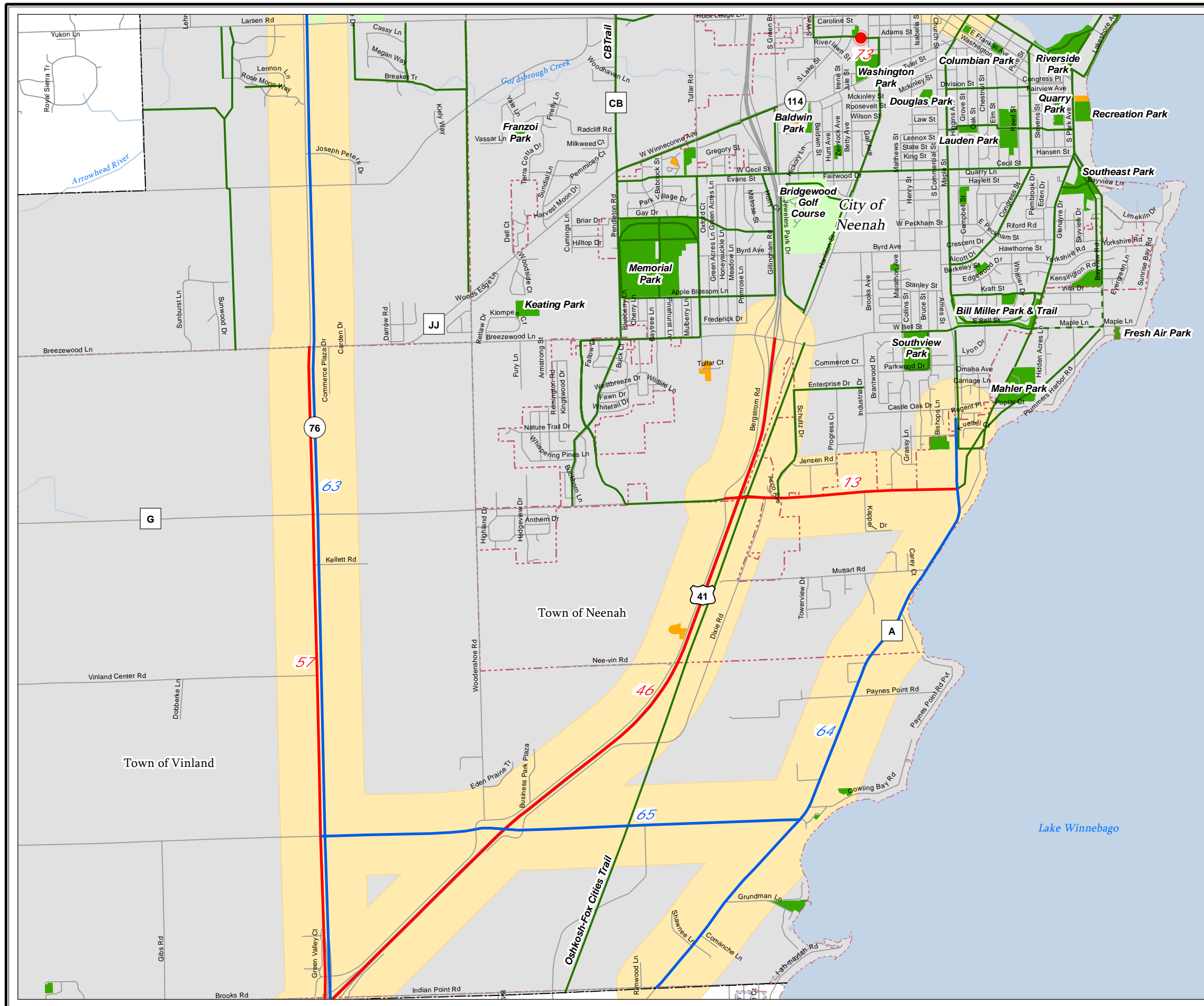
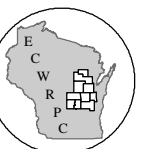
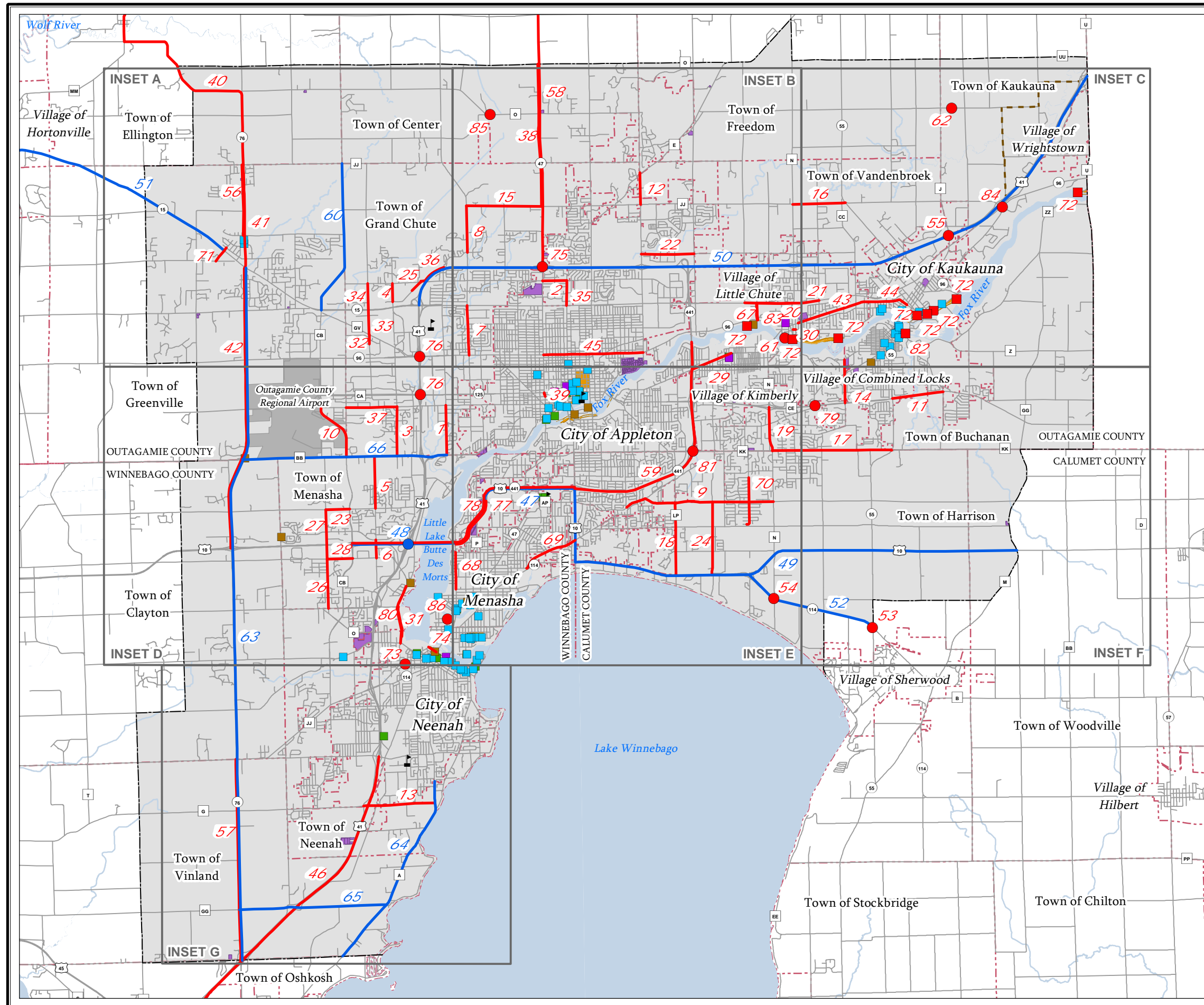


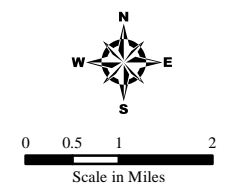
Exhibit 7-7

FOX CITIES (APPLETON) MPO AREA RECOMMENDED PROJECTS Cultural Features



- Short-Range Planned Bridge or Intersection Projects
- Long-Range Planned Bridge or Intersection Projects
- Short-Range Planned River Locks Projects
- Short-Range Planned Corridor Projects
- Long-Range Planned Corridor Projects
- - - Municipality Boundaries
- - - 2000 Metropolitan Planning Area Boundary
- ▲ Colleges & Universities
- Historical Markers
- Historic Sites
- Libraries
- Museums
- Performing Art Centers
- - - Rustic Roads
- Cemeteries
- Historic Districts
- 2000 Metropolitan Planning Area

Source: WisDOT and ECWRPC provided the 2000 MPO and adjusted urbanized areas. Calumet, Outagamie, & Winnebago Counties provided the 2010 centerline, hydrology, and municipality boundaries. ECWRPC provided the 2005 land use and cultural features. Wisconsin Historical Society provided Historical Markers & Sites.



This data was created for use by the East Central Wisconsin Regional Planning Commission Geographic Information System. Any other use/application of this information is the responsibility of the user and such use/application is at their own risk. East Central Wisconsin Regional Planning Commission disclaims all liability regarding fitness of the information for any use other than for East Central Wisconsin Regional Planning Commission business.

Prepared By
EAST CENTRAL WISCONSIN
REGIONAL PLANNING COMMISSION - AUGUST 2010

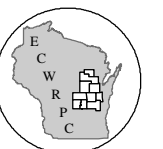
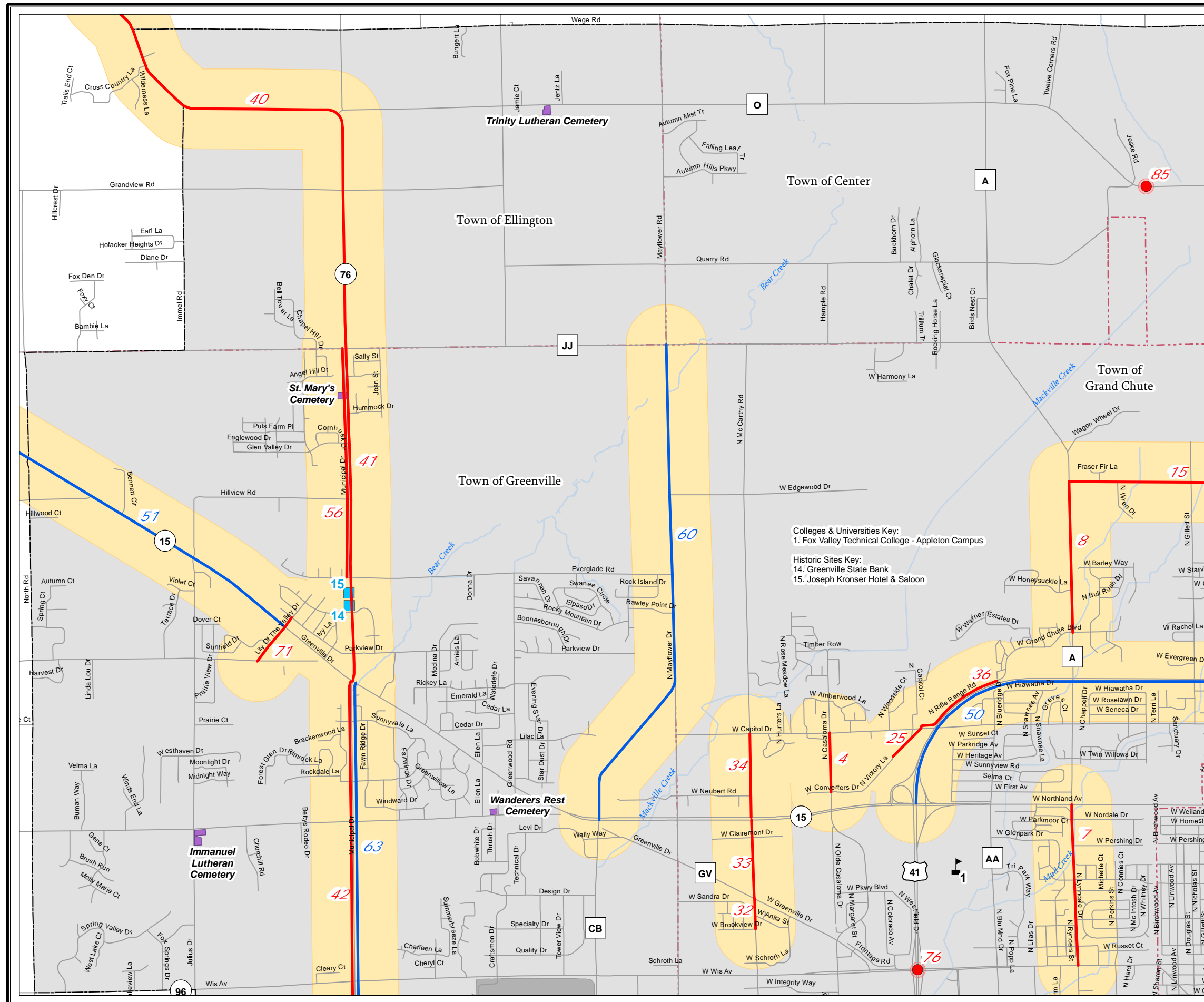
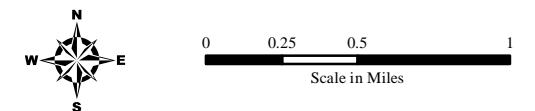


Exhibit 7-7 - Inset A

FOX CITIES (APPLETON) MPO AREA RECOMMENDED PROJECTS Cultural Features



Source: WisDOT and ECWRPC provided the 2000 MPO and adjusted urbanized areas. Calumet, Outagamie, & Winnebago Counties provided the 2010 centerline, hydrology, and municipality boundaries. ECWRPC provided the 2005 land use and cultural features. Wisconsin Historical Society provided Historical Markers & Sites.



This data was created for use by the East Central Wisconsin Regional Planning Commission Geographic Information System. Any other use/application of this information is the responsibility of the user and such use/application is at their own risk. East Central Wisconsin Regional Planning Commission disclaims all liability regarding fitness of the information for any use other than for East Central Wisconsin Regional Planning Commission business.

Prepared By
EAST CENTRAL WISCONSIN
REGIONAL PLANNING COMMISSION - AUGUST 2010

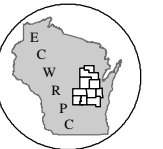
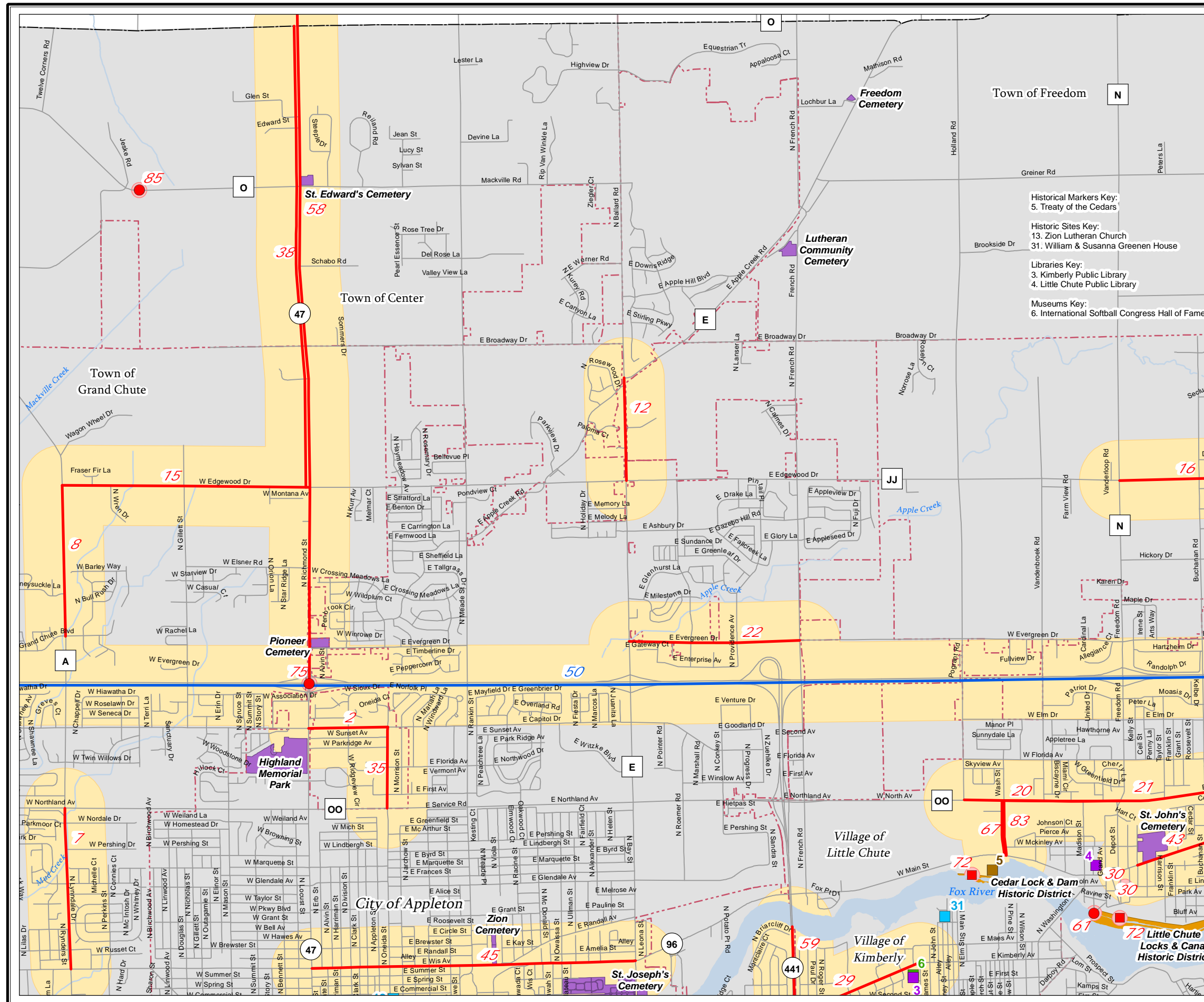



Exhibit 7-7 - Inset B

FOX CITIES (APPLETON) MPO AREA RECOMMENDED PROJECTS Cultural Features



- Short-Range Planned Bridge or Intersection Projects
- Long-Range Planned Bridge or Intersection Projects
- Short-Range Planned River Locks Projects
- Short-Range Planned Corridor Projects
- Long-Range Planned Corridor Projects
- - - Municipality Boundaries
- - - 2000 Metropolitan Planning Area Boundary
- ▲ Colleges & Universities
- Historical Markers
- Historic Sites
- Libraries
- Museums
- Performing Art Centers
- Rustic Roads
- Cemeteries
- Historic Districts
- Corridor Projects - 1/4 Mile Buffer
- Bridge or Intersection Projects - 250' Radius
- 2000 Metropolitan Planning Area

Source: WisDOT and ECWRPC provided the 2000 MPO and adjusted urbanized areas. Calumet, Outagamie, & Winnebago Counties provided the 2010 centerline, hydrology, and municipality boundaries. ECWRPC provided the 2005 land use and cultural features. Wisconsin Historical Society provided Historical Markers & Sites.



This data was created for use by the East Central Wisconsin Regional Planning Commission Geographic Information System. Any other use/application of this information is the responsibility of the user and such use/application is at their own risk. East Central Wisconsin Regional Planning Commission disclaims all liability regarding fitness of the information for any use other than for East Central Wisconsin Regional Planning Commission business.

Prepared By
EAST CENTRAL WISCONSIN
REGIONAL PLANNING COMMISSION - AUGUST 2010

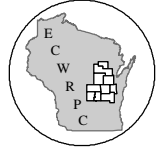


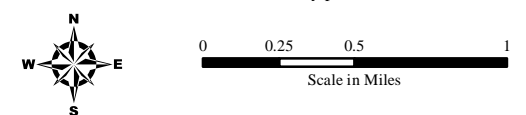
Exhibit 7-7 - Inset C

FOX CITIES (APPLETON) MPO AREA RECOMMENDED PROJECTS Cultural Features

- Short-Range Planned Bridge or Intersection Projects
- Long-Range Planned Bridge or Intersection Projects
- Short-Range Planned River Locks Projects
- Short-Range Planned Corridor Projects
- Long-Range Planned Corridor Projects
- - - Municipality Boundaries
- - - 2000 Metropolitan Planning Area Boundary
- ▲ Colleges & Universities
- Historical Markers
- Historic Sites
- Libraries
- Museums
- Performing Art Centers
- - - Rustic Roads
- Cemeteries
- Historic Districts
- Corridor Projects - 1/4 Mile Buffer
- Bridge or Intersection Projects - 250' Radius
- 2000 Metropolitan Planning Area

- Historical Markers Key:
4. Revolutionary War Veterans
5. Treaty of the Cedars
- Historic Sites Key:
16. Merritt Black House
17. Norman Brokaw House
18. Fargo's Furniture Store
19. Free Public Library of Kaukauna
20. Charles A. Grignon House
21. Holy Cross Church
22. Klein Dairy Farmhouse
23. Kuehn Blacksmith Shop-Hardware Store
24. Lindauer & Rupert Block
25. Julius J. Martens Company Building
26. Nicolet Public School
27. Frank St. Andrews House
28. St. Mary's Catholic Church
29. Charles W. Stribley House
30. Former U.S. Post Office
31. William & Susanna Greenen House
- Libraries Key:
3. Kimberly Public Library
4. Little Chute Public Library
- Museums Key:
6. International Softball Congress Hall of Fame

Source: WisDOT and ECWRPC provided the 2000 MPO and adjusted urbanized areas. Calumet, Outagamie, & Winnebago Counties provided the 2010 centerline, hydrology, and municipality boundaries. ECWRPC provided the 2005 land use and cultural features. Wisconsin Historical Society provided Historical Markers & Sites.



This data was created for use by the East Central Wisconsin Regional Planning Commission Geographic Information System. Any other use/application of this information is the responsibility of the user and such use/application is at their own risk. East Central Wisconsin Regional Planning Commission disclaims all liability regarding fitness of the information for any use other than for East Central Wisconsin Regional Planning Commission business.

Prepared By
EAST CENTRAL WISCONSIN
REGIONAL PLANNING COMMISSION - AUGUST 2010

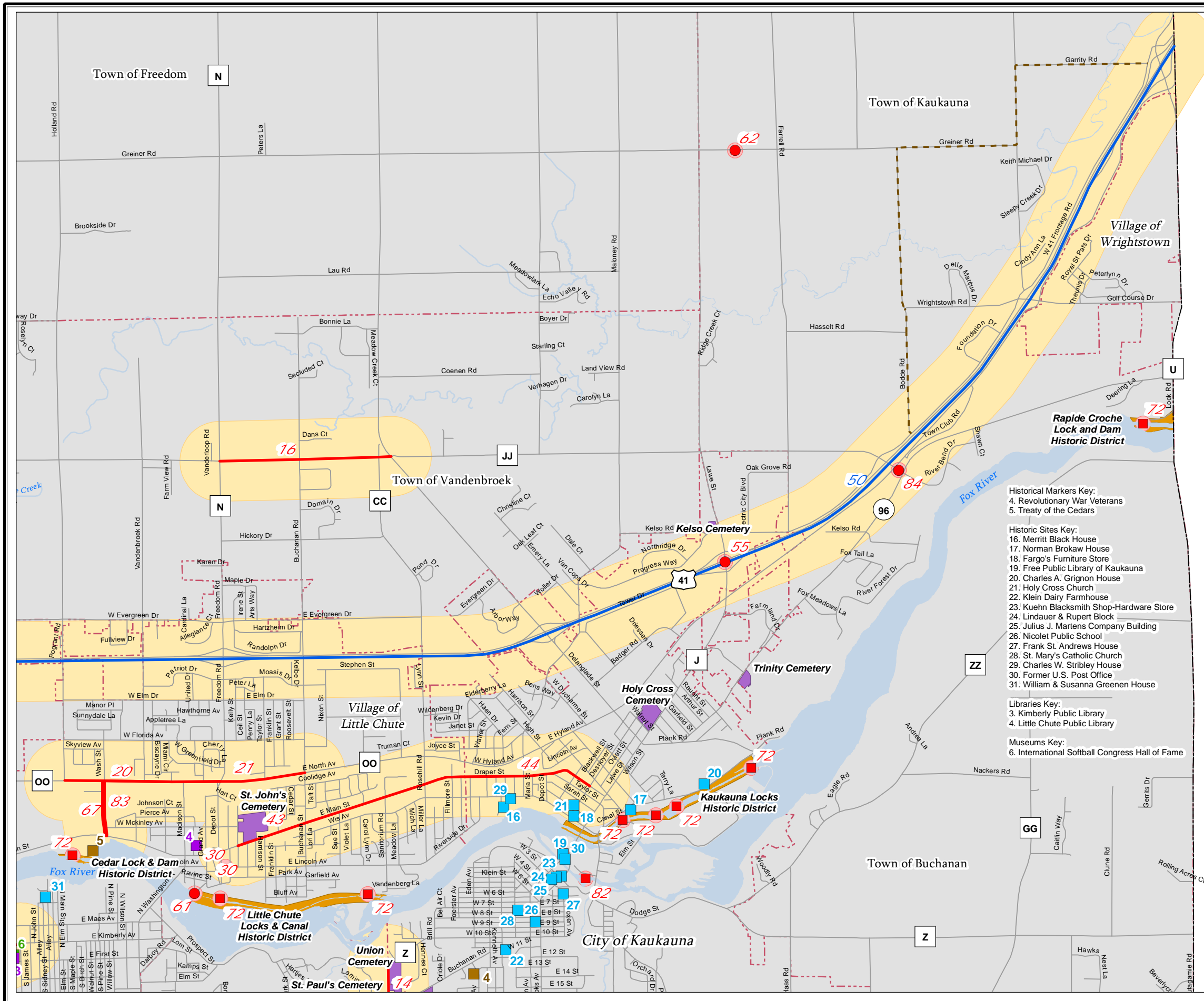
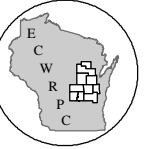
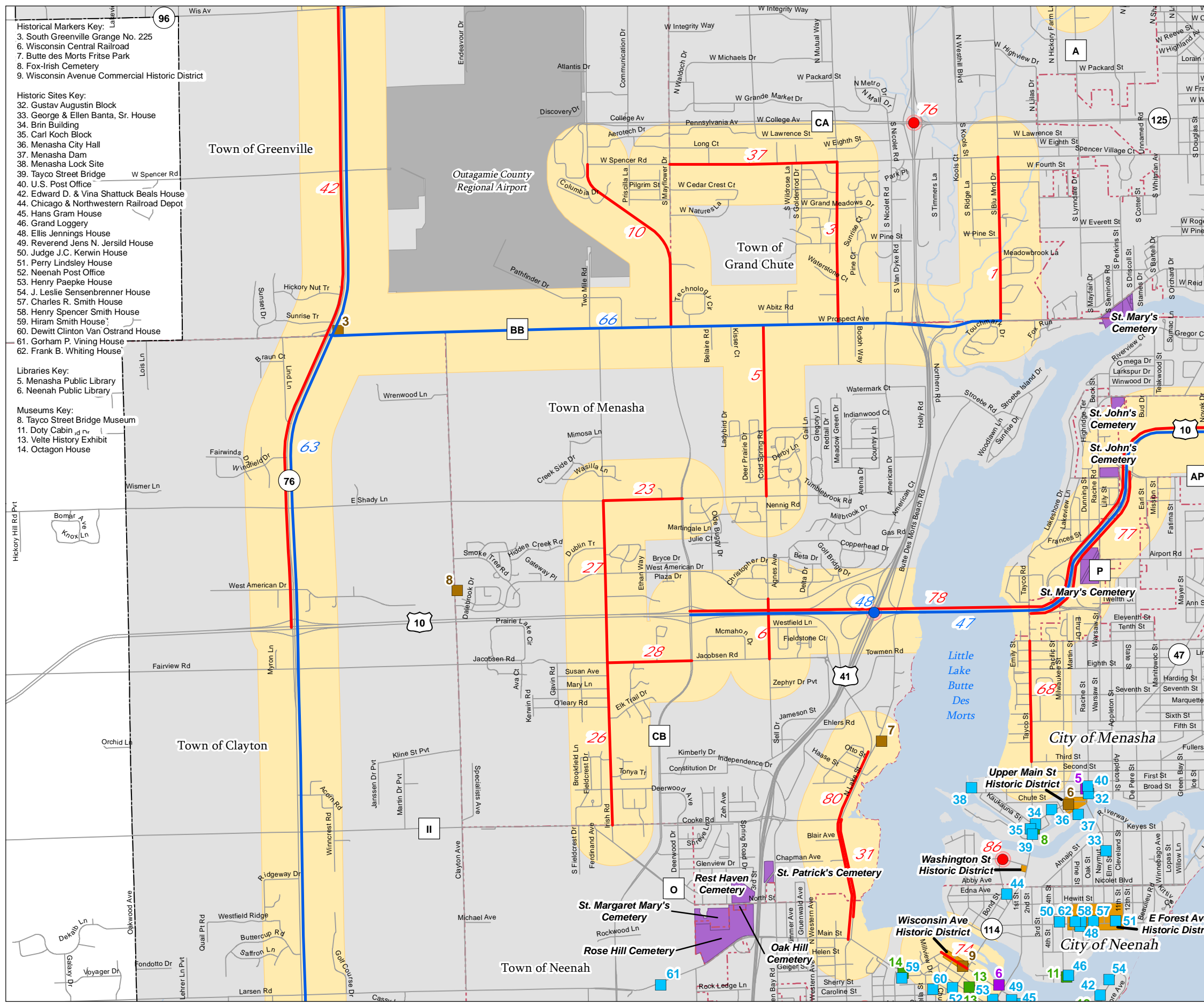


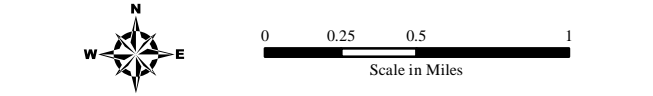
Exhibit 7-7 - Inset D

FOX CITIES (APPLETON) MPO AREA RECOMMENDED PROJECTS Cultural Features



- Short-Range Planned Bridge or Intersection Projects
- Long-Range Planned Bridge or Intersection Projects
- Short-Range Planned River Locks Projects
- Short-Range Planned Corridor Projects
- Long-Range Planned Corridor Projects
- - - Municipality Boundaries
- - - 2000 Metropolitan Planning Area Boundary
- Colleges & Universities
- Historical Markers
- Historic Sites
- Libraries
- Museums
- Performing Art Centers
- Rustic Roads
- Cemeteries
- Historic Districts
- Corridor Projects - 1/4 Mile Buffer
- Bridge or Intersection Projects - 250' Radius
- Airport
- 2000 Metropolitan Planning Area

Source: WisDOT and ECWRPC provided the 2000 MPO and adjusted urbanized areas. Calumet, Outagamie, & Winnebago Counties provided the 2010 centerline, hydrology, and municipality boundaries. ECWRPC provided the 2005 land use and cultural features. Wisconsin Historical Society provided Historical Markers & Sites.



This data was created for use by the East Central Wisconsin Regional Planning Commission Geographic Information System. Any other use/application of this information is the responsibility of the user and such use/application is at their own risk. East Central Wisconsin Regional Planning Commission disclaims all liability regarding fitness of the information for any use other than for East Central Wisconsin Regional Planning Commission business.

Prepared By
EAST CENTRAL WISCONSIN
REGIONAL PLANNING COMMISSION - AUGUST 2010

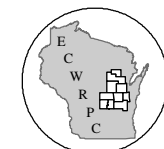
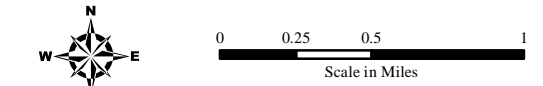


Exhibit 7-7 - Inset E

FOX CITIES (APPLETON) MPO AREA RECOMMENDED PROJECTS Cultural Features

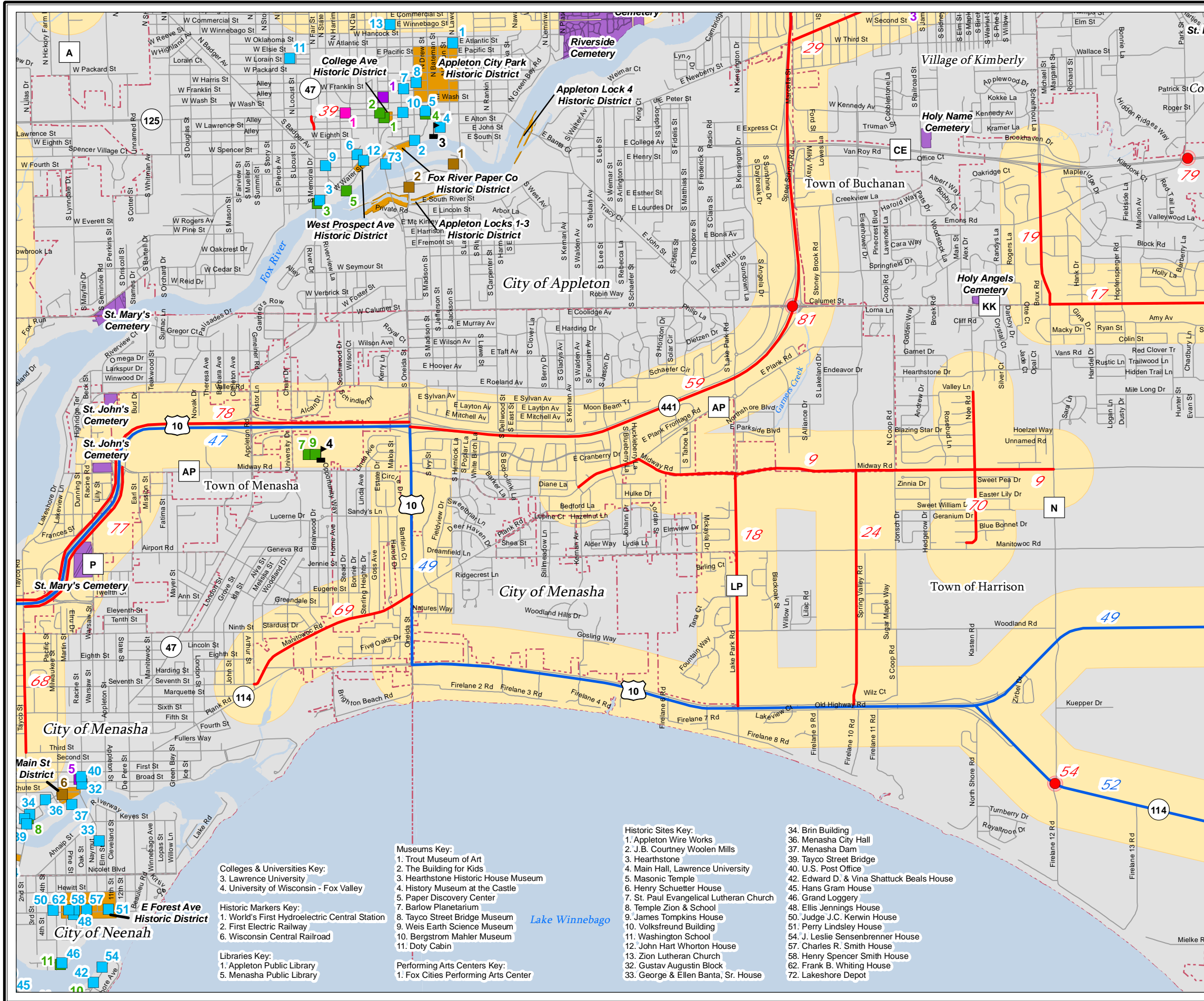
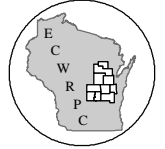
- Short-Range Planned Bridge or Intersection Projects
- Long-Range Planned Bridge or Intersection Projects
- Short-Range Planned River Locks Projects
- Short-Range Planned Corridor Projects
- Long-Range Planned Corridor Projects
- - - Municipality Boundaries
- - - 2000 Metropolitan Planning Area Boundary
- ▲ Colleges & Universities
- Historical Markers
- Historic Sites
- Libraries
- Museums
- Performing Art Centers
- - - Rustic Roads
- Cemeteries
- Historic Districts
- Corridor Projects - 1/4 Mile Buffer
- Bridge or Intersection Projects - 250' Radius
- 2000 Metropolitan Planning Area

Source: WisDOT and ECWRPC provided the 2000 MPO and adjusted urbanized areas. Calumet, Outagamie, & Winnebago Counties provided the 2010 centerline, hydrology, and municipality boundaries. ECWRPC provided the 2005 land use and cultural features. Wisconsin Historical Society provided Historical Markers & Sites.



This data was created for use by the East Central Wisconsin Regional Planning Commission Geographic Information System. Any other use/application of this information is the responsibility of the user and such use/application is at their own risk. East Central Wisconsin Regional Planning Commission disclaims all liability regarding fitness of the information for any use other than for East Central Wisconsin Regional Planning Commission business.

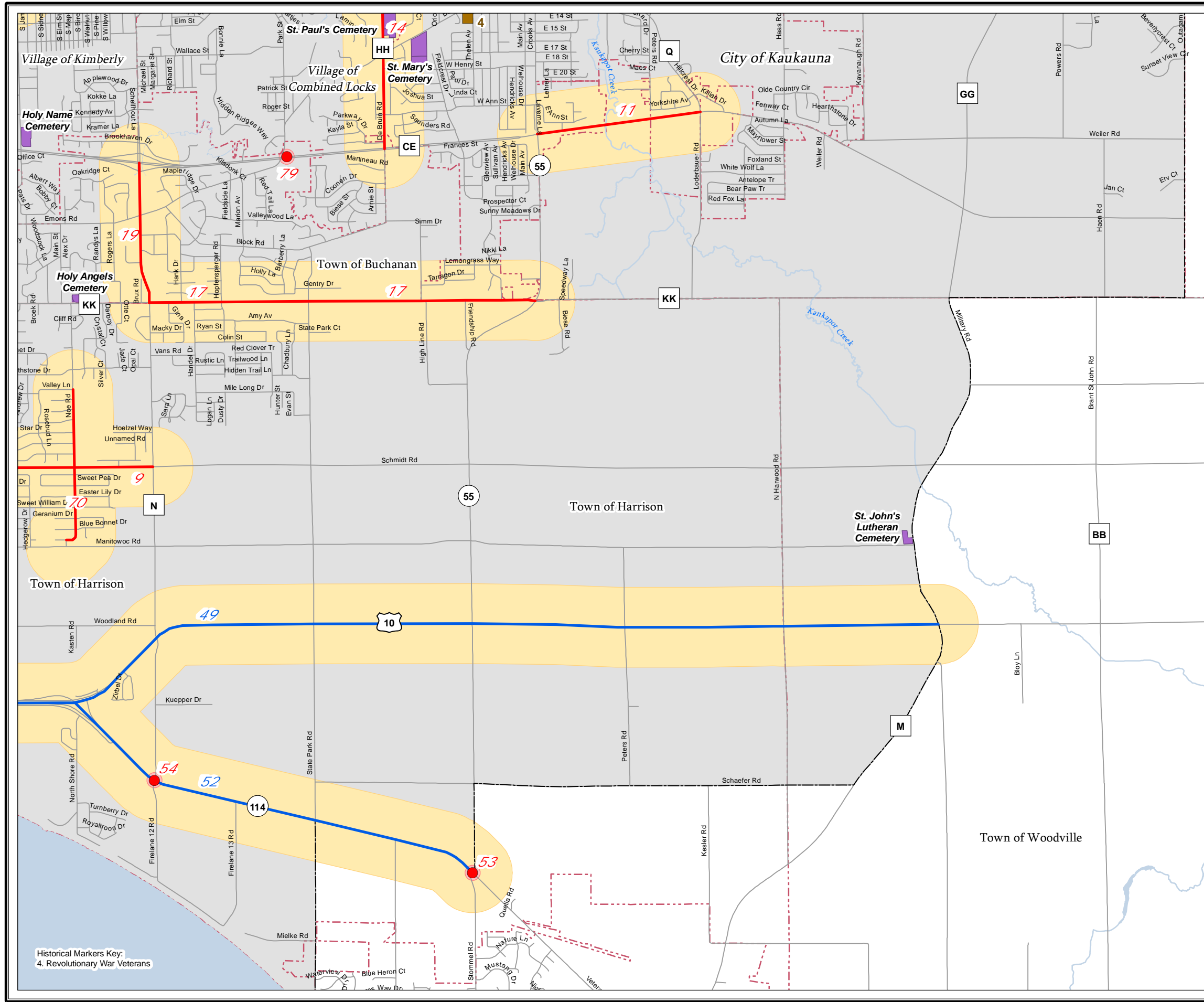
Prepared By
EAST CENTRAL WISCONSIN
REGIONAL PLANNING COMMISSION - AUGUST 2010



- Historic Sites Key:
1. Appleton Wire Works
 2. J.B. Courtney Woolen Mills
 3. Hearsthouse
 4. Main Hall, Lawrence University
 5. Masonic Temple
 6. Henry Schuetter House
 7. St. Paul Evangelical Lutheran Church
 8. Temple Zion & School
 9. James Tompkins House
 10. Volksfreund Building
 11. Washington School
 12. John Hart Whorton House
 13. Zion Lutheran Church
 14. Gustav Augustin Block
 15. George & Ellen Banta, Sr. House
- Museums Key:
1. Trout Museum of Art
 2. The Building for Kids
 3. Hearsthouse Historic House Museum
 4. History Museum at the Castle
 5. Paper Discovery Center
 6. Barlow Planetarium
 7. Tayco Street Bridge Museum
 8. Weis Earth Science Museum
 9. Bergstrom Mahler Museum
 10. Doty Cabin
- Performing Arts Centers Key:
1. Fox Cities Performing Arts Center
- Historic Sites:
34. Brin Building
 36. Menasha City Hall
 37. Menasha Dam
 39. Tayco Street Bridge
 40. U.S. Post Office
 42. Edward D. & Vina Shattuck Beals House
 45. Hans Gram House
 46. Grand Loggery
 48. Ellis Jennings House
 50. Judge J.C. Kerwin House
 51. Perry Lindsley House
 54. J. Leslie Sensenbrenner House
 57. Charles R. Smith House
 58. Henry Spencer Smith House
 62. Frank B. Whiting House
 72. Lakeshore Depot

Exhibit 7-7 - Inset F

FOX CITIES (APPLETON) MPO AREA RECOMMENDED PROJECTS Cultural Features



- Short-Range Planned Bridge or Intersection Projects
- Long-Range Planned Bridge or Intersection Projects
- Short-Range Planned River Locks Projects
- Short-Range Planned Corridor Projects
- Long-Range Planned Corridor Projects
- - - Municipality Boundaries
- 2000 Metropolitan Planning Area Boundary
- 🚩 Colleges & Universities
- Historical Markers
- Historic Sites
- Libraries
- Museums
- Performing Art Centers
- - - Rustic Roads
- Cemeteries
- Historic Districts
- Corridor Projects - 1/4 Mile Buffer
- Bridge or Intersection Projects - 250' Radius
- 2000 Metropolitan Planning Area

Source: WisDOT and ECWRPC provided the 2000 MPO and adjusted urbanized areas. Calumet, Outagamie, & Winnebago Counties provided the 2010 centerline, hydrology, and municipality boundaries. ECWRPC provided the 2005 land use and cultural features. Wisconsin Historical Society provided Historical Markers & Sites.



This data was created for use by the East Central Wisconsin Regional Planning Commission Geographic Information System. Any other use/application of this information is the responsibility of the user and such use/application is at their own risk. East Central Wisconsin Regional Planning Commission disclaims all liability regarding fitness of the information for any use other than for East Central Wisconsin Regional Planning Commission business.

Prepared By
EAST CENTRAL WISCONSIN
REGIONAL PLANNING COMMISSION - AUGUST 2010

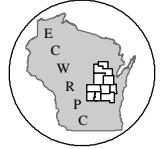
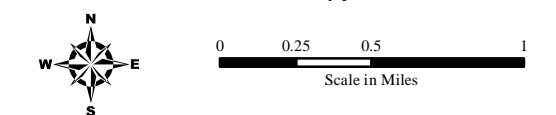


Exhibit 7-7 - Inset G

FOX CITIES (APPLETON) MPO AREA RECOMMENDED PROJECTS Cultural Features

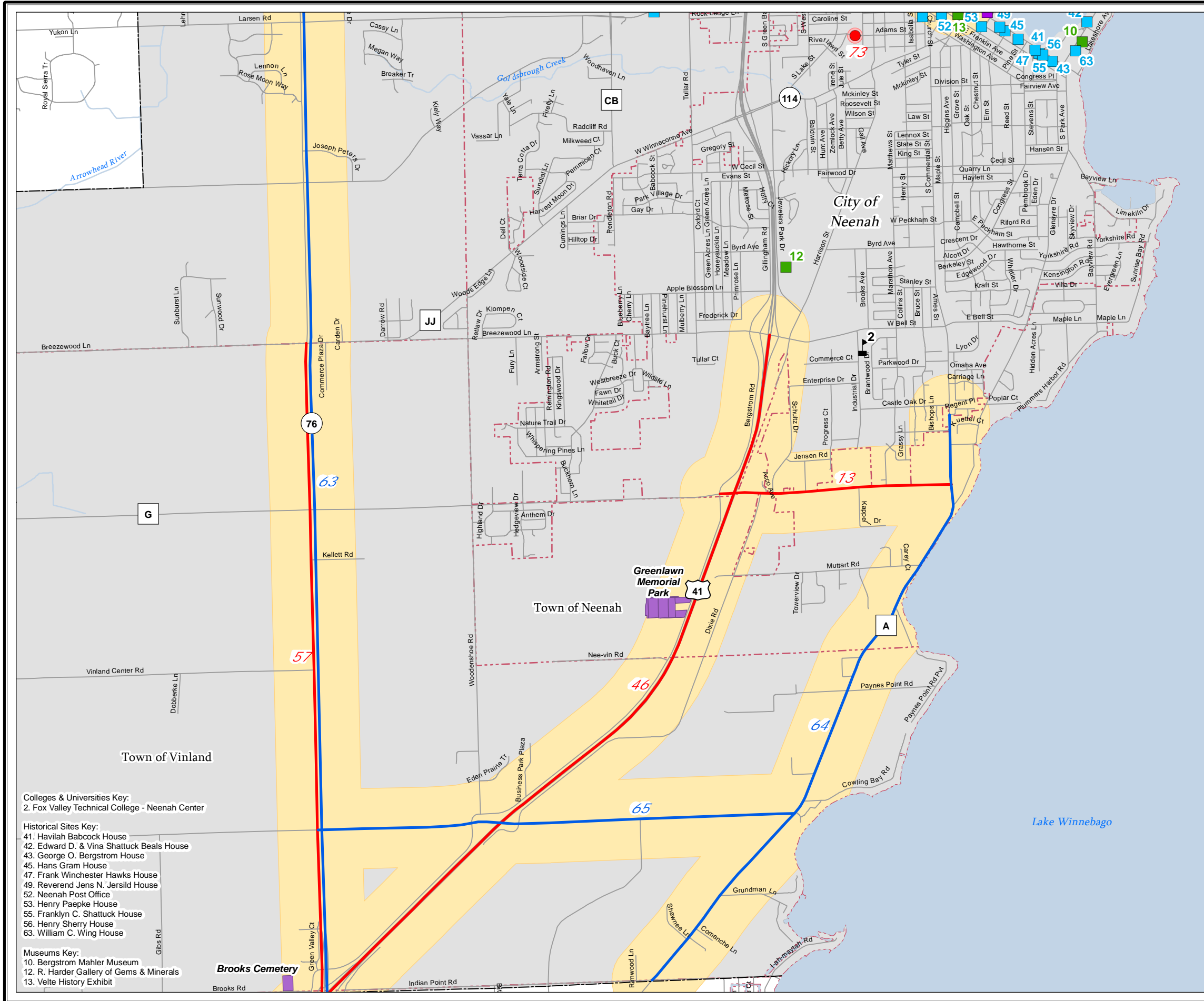
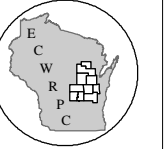
- Short-Range Planned Bridge or Intersection Projects
- Long-Range Planned Bridge or Intersection Projects
- Short-Range Planned River Locks Projects
- Short-Range Planned Corridor Projects
- Long-Range Planned Corridor Projects
- - - Municipality Boundaries
- - - 2000 Metropolitan Planning Area Boundary
- ▲ Colleges & Universities
- Historical Markers
- Historic Sites
- Libraries
- Museums
- Performing Art Centers
- - - Rustic Roads
- Cemeteries
- Historic Districts
- Corridor Projects - 1/4 Mile Buffer
- Bridge or Intersection Projects - 250' Radius
- 2000 Metropolitan Planning Area

Source: WisDOT and ECWRPC provided the 2000 MPO and adjusted urbanized areas. Calumet, Outagamie, & Winnebago Counties provided the 2010 centerline, hydrology, and municipality boundaries. ECWRPC provided the 2005 land use and cultural features. Wisconsin Historical Society provided Historical Markers & Sites.



This data was created for use by the East Central Wisconsin Regional Planning Commission Geographic Information System. Any other use/application of this information is the responsibility of the user and such use/application is at their own risk. East Central Wisconsin Regional Planning Commission disclaims all liability regarding fitness of the information for any use other than for East Central Wisconsin Regional Planning Commission business.

Prepared By
EAST CENTRAL WISCONSIN
REGIONAL PLANNING COMMISSION - AUGUST 2010



Colleges & Universities Key:
2. Fox Valley Technical College - Neenah Center

Historical Sites Key:
41. Havilah Babcock House
42. Edward D. & Vina Shattuck Beals House
43. George O. Bergstrom House
45. Hans Gram House
47. Frank Winchester Hawks House
49. Reverend Jens N. Jersild House
52. Neenah Post Office
53. Henry Paepke House
55. Franklyn C. Shattuck House
56. Henry Sherry House
63. William C. Wing House

Museums Key:
10. Bergstrom Mahler Museum
12. R. Harder Gallery of Gems & Minerals
13. Velte History Exhibit

Table 7-24. Fox Cities MPO Long Range Transportation/Land Use Plan Update - Projects and Environmental/Cultural Features

[illegible]

Table 7-24. Fox Cities MPO Long Range Transportation/Land Use Plan Update - Projects and Environmental/Cultural Features																			
ID Number	Network Facility	Steep Slopes	Bedrock	Farmland	Groundwater	Susceptibility Lakes & Ponds	Rivers & Streams	Floodplains	Wetlands	Rare, Threatened & Endangered Species & Natural Communities	Heritage Routes &	Rustic Roads	Natural Areas, County Parks and Nature Centers	Recreational	Facilities	National Register	Historic Places	Historical Markers	Cemeteries
33	McCarthy Road, CTH GV to STH 15																		
34	McCarthy Road, STH 15 to Capitol Drive						X		X										
35	Oneida Street, Outagamie County, Town of Grand Chute													X					
36	Rifle Range Road, Capitol Drive to Grand Chute Blvd								X			X							
37	Spencer Street, Mayflower Drive to Casaloma Drive	X							X										
38	STH 47, CTH JJ to Wege Road			X				X	X	X								X	
39	STH 47, Lawrence Street to College Avenue									X									
40	STH 76, CTH JJ to CTH S	X		X					X										
41	STH 76, STH 15 to CTH JJ	X		X					X				X			X		X	
42	STH 76, USH 10 to STH 15	X		X			X		X				X	X			X		
43	STH 96 (Main Street), Jackson Street to East Corporate Limits								X	X								X	
44	STH 96 (Draper Street), West Corporate Limits to Desnoyer Street	X								X									
45	STH 96, Richmond Street to CTH E									X								X	
46	USH 41, STH 26 to Breezewood Lane			X				X	X					X				X	
47	USH 10 Little Lake Butte de Morts Bridge, WisDOT, Winnebago County, Town of Menasha		X			X		X	X	X	X							X	
48	USH 41/USH 10/STH 441 Interchange					X													
49	USH 10, Appleton east to Urban Area Boundary	X		X		X			X	X				X					
50	USH 41, STH 15 to Brown County	X					X	X	X	X	X	X	X						
51	STH 15, Greenville to New London			X					X										
52	STH 114, USH 10 to STH 55			X						X				X					
53	STH 114 & STH 55 Roundabout, WisDOT, Calumet County			X															
54	STH 114 & CTH N Roundabout, WisDOT, Calumet County			X						X									
55	USH 41 & CTH J Overpass, WisDOT, Outagamie County			X						X									
56	STH 76, Everglade to CTH JJ	X		X					X				X			X		X	
57	STH 76, USH 41 to CTH JJ								X									X	
58	STH 47, STH 29 to USH 41			X				X	X	X				X				X	
59	STH 441, USH 10 to Fox River	X					X		X	X	X								
60	CTH CB, STH 15 to CTH JJ			X			X	X	X										
61	Mill Street Lift Bridge, Outagamie County, Village of Little Chute	X					X	X			X	X				X			
62	Greiner Road Bridge, WisDOT, Outagamie County			X															
63	STH 76, USH 41 to STH 15	X		X			X		X	X			X	X			X		
64	CTH A, Neenah to Oshkosh		X	X		X		X	X			X	X						
65	CTH GG, CTH A to STH 76		X	X		X													
66	CTH BB, CTH A to STH 76		X				X	X	X					X			X		
67	Washington Street, CTH OO to STH 96	X					X	X			X					X	X		

Table 7-24. Fox Cities MPO Long Range Transportation/Land Use Plan Update - Projects and Environmental/Cultural Features																			
ID Number	Network Facility	Steep Slopes	Bedrock	Farmland	Groundwater	Susceptibility Lakes & Ponds	Rivers & Streams	Floodplains	Wetlands	Rare, Threatened & Endangered Species & Natural Communities	Heritage Routes &	Rustic Roads	Natural Areas, County Parks and Nature Centers	Recreational	Facilities	National Register	Historic Places	Historical Markers	Cemeteries
68	Tayco Street, Third to Ninth					X	X			X			X						
69	Manitowoc Road, Melissa to S Oneida.				X			X	X	X									
70	Noe Road, Daffodil to Valley												X						
71	Greenville Downtown Trail, Outagamie County, Town of Greenville								X				X						
72	Fox River Navigational Lock Keepers House, Outagamie County	X	X		X		X	X		X	X		X			X		X	
73	Adams Street Bridge, Winnebago County, City of Neenah							X											
74	Wisconsin Avenue, Main to Commercial				X	X	X	X					X			X		X	
75	USH 41/WIS 47 Interchange, WisDOT																		X
76	USH 41/WIS 125 & WIS 96 Interchanges, WisDOT	X												X					
77	USH 10, Tayco to CTH AP					X	X	X		X			X	X					X
78	USH 10 & WIS 441, CTH CB to Oneida		X			X		X	X	X	X								X
79	CTH CE Bike Trail Underpass, Village of Kimberly	X						X	X										
80	Lake Street Bike Ped Trail, Town of Menasha, City of Neenah				X	X	X	X	X				X					X	
81	WIS 441 & CTH KK Interchange, WisDOT						X												
82	Fox River Locks Restoration, Outagamie County						X	X		X	X		X	X		X			
83	Washington Street, Main to North	X					X	X								X		X	
84	CTH JJ, CN Crossing Signals and Gates			X															
85	CTH O, WCL Crossing Signals and Gates		X					X	X	X									
86	Garfield Avenue, CN & WCL Crossing Signals and Gates						X			X	X					X			

CHAPTER 8 - STATE LONG RANGE TRANSPORTATION PLAN COORDINATION

Federal and State legislation require the WisDOT to develop a statewide Long Range Transportation Plan. Federal legislation (SAFETEA-LU) requires each state to coordinate with local MPOs. SAFETEA-LU places greater emphasis on transportation system security considerations, consultation activities, and linking statewide planning activities to project-level activities than previous legislation. State legislation, specifically the comprehensive planning law (Section 66.1001, Wis. Stats.) focuses on improving communication within and among jurisdictions to make more informed decisions that result in smart growth.

Connections 2030, Wisconsin's Long Range Transportation Plan (LRTP) envisions an integrated multimodal transportation system that maximizes the safe and efficient movement of people and products throughout the state, enhancing economic productivity and the quality of Wisconsin's communities while minimizing impacts to the natural environment. The Wisconsin LRTP will help the state maintain and enhance its transportation system to meet the needs of the 21st century and fulfill the state's transportation vision. The focus is on maintaining and enhancing that system to support future mobility and economic growth.

Connections 2030 sets the foundation for Wisconsin's transportation system with an emphasis on:

- Safety and security
- Preserving the existing and future system
- Optimizing investment in the system for continued safety, enhanced mobility and efficiency
- Responding to local, regional, national and international economic trends to maintain state economic competitiveness
- Considering environmental issues to maintain Wisconsin's quality of life
- Providing users with transportation choices

The Fox Cities MPO's long range plan's goals, objectives and policies support the Wisconsin's *Connections 2030*, LRTP's vision and emphasis. Throughout the transportation planning process the MPO is working closely with WisDOT to ensure coordination between agencies. It is through this process that LRTP are implementable and successful at all levels of government.

(Page left blank intentionally)

CHAPTER 9 - FINANCIAL ANALYSIS

As required by SAFETEA-LU, starting December 11, 2007, revenue and cost estimates must use an inflation rate(s) to reflect “year of expenditure dollars”, based on reasonable financial principles and information, developed cooperatively by the State, MPOs, and public transportation operators.

WisDOT Office of Policy and Budget decided that the inflation rate of 2.8 percent should be applied to the total annual program cost for the financial analysis chapter of the LRTP as the basis for comparison with estimated revenues in a demonstration of fiscal constraint. This inflation rate is Consumer Price Index (CPI) driven, and not driven by the construction index, in keeping with the limited funds available in the budget.

The financial analysis, also required by TEA-21, is intended to show that funding is reasonably available to implement the recommendations of the plan. The Financial Plan section of the LRTP document includes a compilation of state and federal highway funds which are currently available to the Fox Cities area jurisdictions. Local funding level projections are based on historic spending levels. The anticipated needs are estimated based on WisDOT's Urban Corridors Study, a pavement inventory and output from the Wisconsin Information System for Local Roads (WISLR), and proposed project needs from previous studies. Over the life of the plan, needs are projected at over \$2 billion, while anticipated funding is estimated at over \$3 billion over the remaining 25 year plan horizon. While this is enough to complete additional major projects, the difference allows, fiscally constrained, flexibility to add smaller projects or studies as part of future updates and the overall long range planning process.

ESTIMATED LONG RANGE FINACIAL NEED WITH ANNUAL INFLATION FACTOR

The 2010 Federal and State annual program cost was projected out twenty-five years based on the annual 2.8 inflation factor. Expenditures are estimated around \$2 billion in transportation improvements over the remaining life of the plan. State and federal funding for expansion and preservation of the local road system is expected to amount to over \$1.2 billion (Table 9-1).

Table 9-1
Projected State/Federal Long Range Program Cost
Fox Cities Metropolitan Planning Area

	2010-2014	2015-2024	2025-35	Total
Highway Expansion*	\$29,342,672	\$72,362,268	\$106,444,186	\$208,149,127
Preservation/Maintenance	\$148,052,532	\$365,113,884	\$537,078,940	\$1,050,245,356
Local Road Improvements	\$84,743,211	\$208,986,112	\$307,416,521	\$601,145,844
Bike and Pedestrians	\$3,165,530	\$7,806,547	\$11,483,354	\$22,455,431
Transit	\$24,456,850	\$60,313,291	\$88,720,259	\$173,490,400
Total Funding	\$289,760,795	\$714,582,102	\$1,051,143,260	\$2,055,486,157

Source: WisDOT, 2010

The constant dollar assumption to project local funding combined with the state and federal projections provided by WisDOT, shows anticipated revenue over the life of the plan at over \$3 billion (Table 9-2).

Table 9-2
Anticipated Revenues
Fox Cities Metropolitan Planning Area

	2010-2014	2015-2024	2025-2035	Total
Local	\$146,666,220	\$361,695,087	\$532,049,924	\$1,040,411,231
State and Federal	\$289,760,795	\$714,582,102	\$1,051,143,260	\$2,055,486,157
Total Revenue	\$436,427,016	\$1,076,277,189	\$1,583,193,184	\$3,095,897,388

Source: WisDOT, ECWRPC 2010

APPENDIX

APPENDIX A

PUBLIC INFORMATION MEETING COMMENTS & SIGN IN SHEET

Fox Cities Public Information Meeting

August 4, 2010

4:00-6:00 PM

East Central Wisconsin Regional Planning Commission

Name

Representing

Contact Address/E-Mail Address

Sue Kinder Outagamie County Greenway 250 W River Rd, Appleton WI 54915 sue.kinder@outagamiecountywi.gov
Tom Ekvall ADVOCAP PO Box 1108 FDLWI 54936 tom@advocap.org



State of Wisconsin \ DEPARTMENT OF NATURAL RESOURCES

Jim Doyle, Governor
 Matthew J. Frank, Secretary
 Ronald W. Kazmierczak, Regional Director

Northeast Region Headquarters
 2984 Shawano Ave.
 Green Bay, Wisconsin 54313-6727
 Telephone 920-662-5100
 FAX 920-662-5413
 TTY Access via relay - 711

August 23, 2010

File: 11923

Nickolas Musson
 East Central Wisconsin Regional Planning Commission
 400 Ahnaip Street, Suite 100
 Neenah, WI 54952

SUBJECT: Fox Cities Metropolitan Planning Organization (MPO) Environmental Mitigation chapter of the 2035 Long Range Transportation Plan (LRTP) Update.

Dear Mr. Musson:

I have completed review of the above document and offer the following comments:

1. Page 2, Define the acronym BRRTS.
2. Section Rivers and Stream, Mitigation Issues and System Level Mitigation Measures – There are no mitigation measures discussed.
3. Section Wetlands, Mitigation Issues and System Level Mitigation Measures – There are no mitigation measures discussed. The general idea of avoid, minimize, and mitigate is one mitigation measure.

Although the level of review is system wide the Department appreciates the effort to consider environmental effects associated with transportation projects. It is important to identify potential environmental issues early on in the planning phase.

Thank you for the opportunity to review and provide comments. Further comments from the Department may be provided. Should you have any questions regarding the above comments, please contact me at 920-662-5119.

Sincerely,

James P. Dopersalski Jr.
 Environmental Analysis and Review Specialist

c. Bobbi Jo Fischer - Wautoma
 File: 11923



August 26, 2010

Mr. Nickolas Mussen
East Central Wisconsin Regional
Planning Commission
400 Ahnaip Street, Suite 100
Menasha, WI 54952

IN REPLY PLEASE REFER TO
WHS CASE #10-1062/VA

RE: Fox Cities Metropolitan Planning Organization Environmental
Mitigation Chapter of the 2035 Long Range Transportation Plan

Dear Mr. Mussen:

Thank you for providing us with a copy of the above referenced document.

The federally funded elements which are included in this plan will be submitted to our office for review, pursuant to the provisions of Section 106 of the National Historic Preservation Act, by staff with the Wisconsin Department of Transportation, Bureau of Equity and Environmental Services. This will occur upon completion of the appropriate archaeological surveys and architectural/historic surveys, and preparation of any reports or supporting documentation.

We look forward to reviewing these projects as the Long Range Plan is executed. Thank you for your consideration of historic properties in the development of your plan.

Sincerely,

Dan Duchrow
Division of Historic Preservation
and Public History

Nickolas,

I had a chance this morning to look over the LRTP update and have a couple of comments.

1. In the Recommendations, #112 is the CTH CE Bike Trail Underpass. The jurisdiction should only be the Village of Kimberly. The area was annexed by the Village a few years ago and no longer includes the Town of Buchanan.
2. In Chapter 7, it identifies that the Town of Buchanan has one property in the State and National Register of Historic Places. Can you please tell me what that property is, I couldn't find it in the appendix?
3. We have a major intersection project that will begin design in 2011 with planned construction in 2013. The project is for a three-lane and a two-lane roundabout at the intersections of CTH CE/Van Roy Road/Eisenhower Drive. Should this project be included in the plan or is it too short range?

Thanks and I look forward to getting your feedback.

Angela Gorall

Administrator/Clerk

Town of Buchanan

N178 County Road N

Appleton, WI 54915

(920)734-8599/(920)734-9733 Fax



(NOTICE: My e-mail has been changed to agorall@townofbuchanan.org. Please update my contact information to reflect this change. Thank you.)



United States Department of the Interior

FISH AND WILDLIFE SERVICE

Green Bay ES Field Office
2661 Scott Tower Drive
New Franken, Wisconsin 54229-9565
Telephone 920/866-1717
FAX 920/866-1710

September 14, 2010

Mr. Nickolas Musson
East Central Wisconsin Regional Planning Commission
400 Ahnaip Street, Suite 100
Menasha, Wisconsin 54952

re: Fox Cities MPO LRTP
Outagamie County, Wisconsin

Dear Mr. Musson:

The U.S. Fish and Wildlife Service (Service) has received your letter dated August 19, 2010, requesting comments on the subject project. The project entails the update of the Fox Cities Long Range Transportation/ Land Use Plan in Outagamie County, Wisconsin. Our comments follow.

Federally-Listed Species, Candidate Species, and Critical Habitat


We have noted that you have consulted the Wisconsin DNR website for federally listed species in addition to state listed species. Please also consult our website for a current list of federally listed endangered, threatened, candidate species along with critical habitat;
http://www.fws.gov/midwest/endangered/lists/cty_idx.html#wisconsin.

Wetland Mitigation

As you have noted, the MPO project area may include wetlands. In refining and selecting future project alternatives, efforts should be made to select an alternative that does not adversely impact wetlands. If no other alternative is feasible and it is clearly demonstrated that project construction resulting in wetland disturbance or loss cannot be avoided, a wetland mitigation plan should be developed that identifies measures proposed to minimize adverse impacts and replace lost wetland habitat values and other wetland functions and values. Any project that impacts wetlands or waterways, including seasonally ephemeral and intermittent streams, should include design features such as culverts to retain hydrological connection between areas fragmented by the project.

We appreciate the opportunity to respond. Questions pertaining to these comments can be directed to Ms. Jill Utrup at 920-866-1734.

Sincerely,

A handwritten signature in cursive script that reads "Louise Clemency". The signature is fluid and elegant, with the first name "Louise" and last name "Clemency" clearly distinguishable.

Louise Clemency
Field Supervisor

APPENDIX B

SR

B-1

BRIDGE ID	VILLAGE/TOWN/CITY	OWNER	FEATURE ON	FEATURE UNDER	SUFFICIENCY RATING
B440075	C-APPLETON	STATE-S 84.10	ONEIDA STREET	W WATER ST	97.3
B440886	C-APPLETON	CITY	OLDE ONEIDA ST	FOX RIVER	37.8
B440082	C-APPLETON	CITY	ONEIDA ST SBL	JONES PARK RD	87.4
B440123	C-APPLETON	STATE	STH 441 SB	CE	100
B440122	C-APPLETON	STATE	STH 441 NB	CE	100
B440125	C-APPLETON	STATE	Newberry Street	STH 441	83
B440171	C-APPLETON	STATE	MEADE ST	USH 41	95.4
B440107	C-APPLETON	CITY	PACIFIC ST	PEABODY PARK ROAD	94.9
B440914	C-APPLETON	STATE	CNW RR	STH 96- WISCONSIN AVE	17
B440203	C-APPLETON	COUNTY	O	Mackville Creek	96.9
P440715	C-APPLETON	COUNTY	E BALLARD RD	DRAINAGE WAY	80.5
P440723	C-APPLETON	CITY	OLDE ONEIDA ST	SOUTH CANAL	84.4
P440724	C-APPLETON	CITY	OLDE ONEIDA ST	NAVIGATION CANAL	87.6
P440718	C-APPLETON	CITY	LAW E ST	POWER CANAL	35.6
P440719	C-APPLETON	CITY	LAW E ST	NAVIGATION CANAL	72.9
P440728	C-APPLETON	CITY	W PROSPECT DR	JACKMAN ST	6
B440098	C-APPLETON	CITY	STH 47- MEMORIAL DR	FOX RIVER	77.1
B440192	C-APPLETON	CITY	LIGHTNING DRIVE	AAL Tributary	97.9
B440252	C-APPLETON	CITY	GLENHURST LANE (East)	TRIBUTARY TO APPLE CREEK	100
B440253	C-APPLETON	CITY	GLENHURST LANE (West)	TRIBUTARY TO APPLE CREEK	100
B440194	C-APPLETON	CITY	FRENCH ROAD	APPLE CREEK	85.4
B440188	C-APPLETON	CITY	OLDE ONEIDA ST	NORTH MILLRACE	78.4
B440196	C-APPLETON	CITY	PROVIDENCE RD	APPLE CREEK	99.6
B440083	C-APPLETON	CITY	ONEIDA ST NBL	JONES PARK RD	87.4
B440143	C-APPLETON	CITY	Glory Lane	French Road Ditch	98
B440255	C-APPLETON	CITY	OLDE ONEIDA STREET	FOX RIVER TAILRACE	77
B440266	C-APPLETON	CITY	ASHBURY DRIVE	French Rd Swale	97.9
P440729	C-APPLETON	CITY	S ISLAND ST	Power Canal	65.8
P440717	C-APPLETON	CITY	LAW E ST	FOX RIVER	90.8
B440260	C-APPLETON	STATE-S 84.10	COLLEGE AVE	BANTA CT & FOX RIVER	77.2
B440275	C-APPLETON	CITY	BANTA CT	FOX RIVER POWER CANAL	98.5
B440906	C-KAUKAUNA	CITY	MAIN ST	FOX RIVER	63.1
B440185	C-KAUKAUNA	CITY	CTH Z / STH 55	POWER CANAL	79

B-2

B440079	C-KAUKAUNA	COUNTY	Z DODGE ST	KANKAPOT CREEK	95.3
P440711	C-KAUKAUNA	CITY	ELM ST	FOX RIVER	82.4
P440710	C-KAUKAUNA	CITY	ELM ST	FOX RIVER	71.3
P440712	C-KAUKAUNA	CITY	ISLAND ST	FOX RIVER TAIL RACE	48.5
B440184	C-KAUKAUNA	CITY	STH 55 / LAWE ST	FOX RIVER	74.2
P440713	C-KAUKAUNA	CITY	ISLAND ST	FOX RIVER	87.4
B440040	C-KAUKAUNA	STATE	USH 41 SB	STH 55	95
B440041	C-KAUKAUNA	STATE	USH 41 NB	STH 55	93
B440081	C-KAUKAUNA	CITY	WISCONSIN AVE	US GOVT CANAL FOX RIVER	88.9
B440042	C-KAUKAUNA	STATE	USH 41 SB	MALONEY RD	90.5
B440043	C-KAUKAUNA	STATE	USH 41 NB	MALONEY RD	90.5
B700108	C-MENASHA	STATE	USH 10 EB-STH 441 NB	LOCAL ROAD	89.5
B700109	C-MENASHA	STATE	USH 10 WB-STH 441 SB	LOCAL ROAD	85
B700062	C-MENASHA	CITY	STH 114-WASHINGTON ST	FOX RIVER	64
P700702	C-MENASHA	CITY	3RD ST	LAKE WINNEBAGO SLOUGH	32
P700700	C-MENASHA	CITY	RIVER ST	FOX RIVER	57.5
B700113	C-MENASHA	STATE	USH 10 EB-STH 441 NB	STH 47	99
B700114	C-MENASHA	STATE	USH 10 WB-STH 441 SB	STH 47	99
B700112	C-MENASHA	STATE	USH 10 WB-STH 441 SB	AP	87.5
B700111	C-MENASHA	STATE	USH 10 EB-STH 441 NB	AP	87.5
B700110	C-MENASHA	STATE	P	USH 10-STH 441	96
B7000010001	C-MENASHA	STATE-S 84.10	RACINE ST	FOX RIVER	77.3
B7000010002	C-MENASHA	STATE-S 84.10	RACINE ST	FOX RIVER	48.4
B7000970001	C-MENASHA	STATE-S 84.10	STH 114 - TAYCO ST	FOX RIVER	59
B7000970002	C-MENASHA	STATE-S 84.10	STH 114 - TAYCO ST	FOX RIVER	64
B700306	C-NEENAH	CITY	OAK ST	FOX RIVER	95.6
B700251	C-NEENAH	CITY	CAMERON WAY	NEENAH SLOUGH	99.9
B700254	C-NEENAH	CITY	PENDLETON RD	UNNAMED CREEK	98
B700906	C-NEENAH	CITY	STH 114-COMMERCIAL ST	FOX RIVER	79.3
B700089	C-NEENAH	CITY	MAIN ST	NEENAH SLOUGH	57.9
B700106	C-NEENAH	CITY	STH 114-WINNECONNE AVE	SOO LINE RR	82.3
B700173	C-NEENAH	CITY	STH 114-WINNECONNE AVE	NEENAH SLOUGH	93.1
B700049	C-NEENAH	STATE	USH 41 SB	CECIL ST	98

B-3

B700050	C-NEENAH	STATE	USH 41 NB	CECIL ST	97
B700060	C-NEENAH	CITY	JEWELERS PARK DR	NEENAH SLOUGH	98.8
B700057	C-NEENAH	CITY	BERGSTROM RD	NEENAH SLOUGH	96.5
B700055	C-NEENAH	STATE	BREESEWOOD LANE	USH 41	94.5
P700704	C-NEENAH	CITY	ADAMS ST	NEENAH SLOUGH	25.3
B700058	C-NEENAH	STATE	USH 41	NEENAH SLOUGH	83
B700059	C-NEENAH	CITY	BREESEWOOD LANE	NEENAH SLOUGH	94
B700223	C-NEENAH	CITY	MAIN STREET	WISCONSIN CENTRAL LTD	100
B700071	C-NEENAH	STATE	USH 41 NB	SOO LINE	98
B700072	C-NEENAH	STATE	USH 41 SB	SOO LINE	98
B700095	C-NEENAH	CITY	BELL STREET	SOO LINE	80
B700125	C-NEENAH	STATE	USH 41 SB	MAIN ST	96.1
B700126	C-NEENAH	STATE	USH 41 NB	MAIN ST	98.1
B440186	T-BUCHANAN	COUNTY	CE	KANKAPOT CREEK	93.6
B440137	T-BUCHANAN	STATE	STH 441	DRAINAGE WAY	90
P440903	T-BUCHANAN	TOWN	NEW RD	BR PLUM CREEK	97
B440002	T-BUCHANAN	COUNTY	KK	BR KANKAPOT CREEK	96.3
B440003	T-BUCHANAN	COUNTY	KK	KANKAPOT CREEK	68.5
P440935	T-BUCHANAN	TOWN	COUNTY LINE RD	BR PLUM CREEK	79.8
B440175	T-BUCHANAN	COUNTY	CE	GARNERS CREEK	73.8
B440174	T-BUCHANAN	COUNTY	CE	N	99
B440045	T-CENTER	COUNTY	O	BEAR CREEK	76.5
P440952	T-CENTER	TOWN	WEGE ROAD	MACKVILLE CREEK	73.7
P440114	T-CENTER	TOWN	WEGE RD	BEAR CREEK	80.8
P440937	T-CENTER	TOWN	QUARRY RD	BEAR CREEK	89.5
B700208	T-CLAYTON	STATE	USH 10 WB	North Oakwood Avenue	99.3
B700209	T-CLAYTON	STATE	USH 10 EB	N. OAKWOOD AVENUE	99.6
B700169	T-CLAYTON	STATE	STH 76 NB	USH 10	97.6
B700045	T-CLAYTON	STATE	STH 76	SOO LINE	92.3
B700167	T-CLAYTON	STATE	USH 10 EB	NORTH CLAYTON ROAD	98.9
B700168	T-CLAYTON	STATE	USH 10 WB	NORTH CLAYTON ROAD	98.9
P440943	T-FREEDOM	TOWN	GREINER RD	BR APPLE CREEK	41
P440113	T-FREEDOM	TOWN	MALONEY RD	BR APPLE CREEK	87.5
B440100	T-FREEDOM	COUNTY	J	APPLE CREEK	96.5
B440158	T-GRAND CHUTE	STATE	USH 41 NB	STH 96	96.6
B440157	T-GRAND CHUTE	STATE	USH 41 SB	STH 96	96.6
B440080	T-GRAND CHUTE	COUNTY	BB	MUD CREEK	94.5

B-4

B440062	T-GRAND CHUTE	STATE	RAMP STH 125WB-USH 41NB	MUD CREEK	95.9
B440010	T-GRAND CHUTE	STATE	STH 125	MUD CREEK	71.2
B440131	T-GRAND CHUTE	TOWN	SPENCER ST	MUD CREEK	95.8
B440155	T-GRAND CHUTE	STATE	USH 41 SB	STH 125	95.9
B440156	T-GRAND CHUTE	STATE	USH 10 WB- USH 41 NB	STH 125	95.9
B440162	T-GRAND CHUTE	STATE	USH 41 SB	FOX VALLEY RAILROAD	98
B440161	T-GRAND CHUTE	STATE	USH 41 NB	FOX VALLEY RAILROAD	98
B440009	T-GRAND CHUTE	STATE	STH 125	SOO LINE	56.1
B440126	T-GRAND CHUTE	STATE	STH 441	STH 96-FOX RIVER-CNW RR	85
B440172	T-GRAND CHUTE	STATE	E	USH 41	94.5
B440129	T-GRAND CHUTE	STATE	STH 441 NB	USH 41	100
B440132	T-GRAND CHUTE	STATE	FRENCH RD	USH 41	91.6
B440127	T-GRAND CHUTE	STATE	STH 441 NB	OO	100
B440128	T-GRAND CHUTE	STATE	STH 441 SB	OO	100
B440130	T-GRAND CHUTE	STATE	STH 441 SB	USH 41	99
P440926	T-GRAND CHUTE	COUNTY	JJ	BEAR CREEK	88.9
B440054	T-GRAND CHUTE	TOWN	CAPITOL DR	TRIB MUD CREEK	99.9
B440465	T-GRAND CHUTE	COUNTY	OO	SOO LINE	82
B440035	T-GRAND CHUTE	STATE	STH 47 SB	USH 41	67.4
B440036	T-GRAND CHUTE	STATE	STH 47 NB	USH 41	67.3
B440020	T-GRAND CHUTE	STATE	USH 41 SB	SOO LINE	81
B440021	T-GRAND CHUTE	STATE	USH 41 NB	SOO LINE	81
B440028	T-GRAND CHUTE	STATE	USH 41 SB	GILLETT ST	80
B440029	T-GRAND CHUTE	STATE	USH 41 NB	GILLETT ST	80
B440140	T-GRAND CHUTE	STATE	CTH A	41	91.9
P440125	T-GRAND CHUTE	TOWN	CASALOMA DR	BR MUD CREEK	77.3
B440092	T-GRAND CHUTE	COUNTY	BB	W BR MUD CREEK	97.9
B440022	T-GRAND CHUTE	STATE	USH 10-USH 41	MUD CREEK	70
B440178	T-GRAND CHUTE	STATE	STH 15	USH 41 NB	98
B440177	T-GRAND CHUTE	STATE	STH 15	USH 41	97
B440024	T-GRAND CHUTE	STATE	CAPITAL DR	USH 41	82.3
B440164	T-GRAND CHUTE	STATE	USH 10 WB- USH 41 NB	SPENCER ST	98
B440163	T-GRAND CHUTE	STATE	USH 41 SB	SPENCER ST	96
B440027	T-GRAND CHUTE	COUNTY	OO	BONGERS CREEK	76.3
P440923	T-GREENVILLE	TOWN	MAYFLOWER RD	BEAR CREEK	89.5
B440262	T-GREENVILLE	STATE	STH 76	DRAINAGE DITCH	96.7
B080031	T-HARRISON	STATE	STH 114 WB	USH 10	79
B080027	T-HARRISON	STATE	STH 441 NB	KK	99

B-5

B080028	T-HARRISON	STATE	STH 441 SB	KK	99
B080024	T-HARRISON	STATE	TELULAH AVE	STH 441	94
B080025	T-HARRISON	STATE	STH 441 NB	LAKE PARK ROAD	100
B080026	T-HARRISON	STATE	STH 441 SB	LAKE PARK ROAD	100
B440044	T-KAUKAUNA	STATE	J	USH 41	72.1
B440106	T-KAUKAUNA	TOWN	BODDE RD	APPLE CREEK	89.6
B440052	T-KAUKAUNA	TOWN	MCCABE RD	APPLE CREEK	54
B440104	T-KAUKAUNA	TOWN	MCCABE RD	BR APPLE CREEK	97
P440101	T-KAUKAUNA	TOWN	GARRITY RD	APPLE CREEK	89.5
B440072	T-KAUKAUNA	STATE	USH 41	JJ	95.6
B440071	T-KAUKAUNA	STATE	USH 41	JJ (SB)	95.4
B440073	T-KAUKAUNA	STATE	USH 41	WRIGHTSTOWN RD	96.4
B440074	T-KAUKAUNA	STATE	USH 41	WRIGHTSTOWN RD NB	95.6
B440051	T-KAUKAUNA	COUNTY	U	APPLE CREEK	71.5
B440159	T-KAUKAUNA	STATE	USH 41	U	97
B440160	T-KAUKAUNA	STATE	USH41 NB	U	99
P440944	T-KAUKAUNA	COUNTY	J	BR APPLE CREEK	93.3
P440104	T-KAUKAUNA	TOWN	FARRELL RD	APPLE CREEK	87.5
P440105	T-KAUKAUNA	TOWN	SECTION LINE RD	BR APPLE CREEK	89.5
P440103	T-KAUKAUNA	TOWN	FARRELL RD	BR APPLE CREEK	76.5
B700076	T-MENASHA	STATE	RAMP STH 441SB-USH 41NB	N BUTTE DES MORTS BCH RD	95
B700069	T-MENASHA	TOWN	Jacobson Road	SOO LINE	95
B700130	T-MENASHA	STATE	USH 41 NB	CTH II	100
B700129	T-MENASHA	STATE	USH 41 SB	CTH II	98
B700131	T-MENASHA	STATE	USH 41 SB	AMERICAN DRIVE	96
B700132	T-MENASHA	STATE	USH 41 NB	AMERICAN DRIVE	98
B700079	T-MENASHA	STATE	USH 10 EB-STH 441	USH 41	86.4
B700068	T-MENASHA	STATE	USH 10-STH 441	TAYCO ROAD	88.5
B700084	T-MENASHA	TOWN	NORTHERN ROAD	S BR MUD CREEK	59.4
B700021	T-MENASHA	STATE	USH 41	S BR MUD CREEK	59
B700081	T-MENASHA	TOWN	AMERICAN DR	MENASHA CREEK	99.9
B700082	T-MENASHA	TOWN	N BUTTE DES MORTS BCH RD	MENASHA CREEK	99
B700187	T-MENASHA	COUNTY	CB	TRIB LT LAKE BUTTE DES M	94.4
B700165	T-MENASHA	STATE	USH 10 EB	IRISH ROAD	98.9
B700166	T-MENASHA	STATE	USH 10 WB	IRISH ROAD	98.9
B700179	T-MENASHA	STATE	USH 10	DRAINAGE WAY	80.5
B700160	T-MENASHA	STATE	USH 10 WB	WEST SIDE ARTERIAL	96

B-6

B700159	T-MENASHA	STATE	USH 10 EB	WEST SIDE ARTERIAL	96
B700061	T-MENASHA	STATE	USH 10-STH 441	LIT LAKE BUTTE DE MORTS	64
B700116	T-MENASHA	STATE	STH 441 SB	USH 10	100
B700093	T-MENASHA	COUNTY	BB	DRAINAGE_DITCH	96.8
B700073	T-MENASHA	TOWN	AMERICAN DR	S BR MUD CREEK	98.9
B700135	T-MENASHA	STATE	USH 41 SB	BB	98
B700136	T-MENASHA	STATE	USH 10 WB- USH 41 NB	BB	98
B700115	T-MENASHA	STATE	STH 441 NB	USH 10 WB	100
B700133	T-MENASHA	STATE	USH 41 SB	MENASHA CREEK	90.8
B700134	T-MENASHA	STATE	USH 41 NB	MENASHA CREEK	92.4
B700157	T-MENASHA	STATE	USH 10 EB	COLD SPRING ROAD	99
B700158	T-MENASHA	STATE	USH 10 WB	COLD SPRING ROAD	81
B700178	T-MENASHA	TOWN	IRISH RD	DRAINAGE DITCH	96.9
B700180	T-MENASHA	COUNTY	County RD CB	DRAINAGE DITCH	78
B700181	T-MENASHA	TOWN	AMERICAN DRIVE	DRAINAGE DITCH	94.1
B700183	T-MENASHA	COUNTY	CB	WIS CENTRAL LTD RR	100
B700186	T-MENASHA	COUNTY	CB	BR MUD CREEK	96
B700210	T-MENASHA	STATE	N LAKE ST	USH 41	98.8
B700127	T-NEENAH	STATE	USH 41 SB	O NORTH STREET	95
B700128	T-NEENAH	STATE	USH 41 NB	O NORTH STREET	97.1
B700123	T-NEENAH	STATE	USH 41 SB	STH 114	95.5
B700124	T-NEENAH	STATE	USH 41 NB	STH 114	98
B700714	T-NEENAH	COUNTY	G	NEENAH SLOUGH	34
B700067	T-NEENAH	STATE	G	USH 41	81
B700184	T-NEENAH	COUNTY	CTH CB	UNNAMED STREAM	95.8
B440038	T-VANDENBROEK	STATE	BUCHANAN ST	USH 41	79.5
B440039	T-VANDENBROEK	STATE	CC	USH 41	76.8
B440084	T-VANDENBROEK	COUNTY	N	APPLE CREEK	98.1
B440135	T-VANDENBROEK	STATE	STH 55	APPLE CREEK	97.3
B440117	T-VANDENBROEK	COUNTY	JJ	BR APPLE CREEK	99.5
B440121	T-VANDENBROEK	STATE	STH 55	MOSES CREEK	97
B440033	T-VANDENBROEK	STATE	HOLLAND RD	USH 41	87.5
B440114	T-VANDENBROEK	TOWN	HOLLAND ROAD	APPLE CREEK	92.4
B440115	T-VANDENBROEK	COUNTY	JJ	APPLE CREEK	99
B440179	T-VANDENBROEK	STATE	N	USH 41	96.5
P440128	T-VANDENBROEK	TOWN	MALONEY RD	APPLE CREEK	54
P440941	T-VANDENBROEK	TOWN	HICKORY RD	BR APPLE CREEK	69.5
P440950	T-VANDENBROEK	COUNTY	CC	BR APPLE CREEK	71.8

B440034	T-VANDENBROEK	STATE	VANDENBROEK RD	USH 41	81.8
P440924	T-VANDENBROEK	TOWN	BUCHANAN RD	APPLE CREEK	82
B700066	T-VINLAND	STATE	GG	USH 41	95.6
P700056	T-VINLAND	TOWN	WOODEN SHOE RD	NEENAH SLOUGH	96
B440095	V-COMBINED LOCKS	VILLAGE	Z PROSPECT AVE	C&NW RR	95
B440094	V-COMBINED LOCKS	VILLAGE	Z STATE ST	GARNERS CREEK	95.4
B440153	V-COMBINED LOCKS	VILLAGE	PARK STREET	GARNERS CREEK	96.9
B440187	V-LITTLE CHUTE	COUNTY	N WASHINGTON ST	FOX RIVER	91
B440013	V-LITTLE CHUTE	STATE	STH 96-MAIN ST	BONGERS CREEK	96.2

Source: WisDOT, 2010

APPENDIX C
CONSULTATION LIST

FOX CITIES MPO Consultation List

Local Agencies

FIRSTNAME	LASTNAME	TITLE	ORGANIZATION/LOCATION	ADDRESS	CITY	STATE	POSTAL CODE	EMAIL ADDRESS	PHONE
Cindi	Hesse	Clerk	City of Appleton	100 N. Appleton Street	Appleton	WI	54911		
Susan	Duda	Clerk	City of Kaukauna	201 W. Second St., P.O. Bo	Kaukauna	WI	54130		
Debbie	Galeazzi	Clerk	City of Menasha	140 Main Street	Menasha	WI	54952		
Patty	Stum	Clerk	City of Neenah	211 Walnut Street	Neenah	WI	54956		
Sean	Hutchison	Administrator	Village of Combined Locks	405 Wallace Street	Combined Locks	WI	54113		
Rick	Hermus	Clerk/Administrator	Village of Kimberly	515 W. Kimberly Avenue	Kimberly	WI	54136		
Vicki	Schneider	Clerk	Village of Little Chute	108 S. Main Street	Little Chute	WI	54140		
Charles	Kell	Administrator	Village of Little Chute	108 S. Main Street	Little Chute	WI	54140		
Angela	Gorall	Administrator/Clerk	Town of Buchanan	N178 County Road N	Appleton	WI	54915		
Jake	Jankowski	Clerk	Town of Center	1196 Redwood Lane	Menasha	WI	54952		
Karen	Weinschrott	Clerk	Town of Grand Chute	1900 Grand Chute Blvd.	Appleton	WI	54913		
James	March	Administrator	Town of Grand Chute	1900 Grand Chute Blvd.	Appleton	WI	54913		
Deborah	Wagner	Clerk	Town of Greenville	W6176 Colonial Dr., P. O. B	Greenville	WI	54942		
Dave	Tebo	Administrator	Town of Greenville	P. O. Box 60	Greenville	WI	54942		
Penny	Weir	Clerk	Town of Harrison	W5298 State Highway 114	Menasha	WI	54952		
Lynn	Gerrits	Clerk	Town of Kaukauna	N2848 Sleepy Creek Drive	Kaukauna	WI	54130		
Karen	Backman	Clerk	Town of Menasha	2000 Municipal Drive	Neenah	WI	54956		
Jeffrey	Sturgell	Administrator	Town of Menasha	2000 Municipal Drive	Neenah	WI	54956		
Robin	Coburn	Clerk	Town of Neenah	1600 Breezewood Lane	Neenah	WI	54956		
Kellie	Thon	Clerk	Town of Vandenbroek	N1820 County Road CC	Kaukauna	WI	54130		
Terry	Frederichs	Society President	Calumet Historical Society	928 Wieting Ct.	Chilton	WI	53014		
Terry	Bergen	Executive Director	Outagamie Historical Society	330 East College Avenue	Appleton	WI	54911		
Orv	Hando		Winnebago Historical Society	234 Church Ave.	Oshkosh	WI	54901		

State Contacts

Al	Stranz	DNR Northeast Region	DNR	2984 SHAWANO AVE PO E	Green Bay	WI	54307		(920) 492-5818
Michael	Stevens	Wisconsin State Historical Society,	State Historical Society	816 State St	Madison	WI	53706		
Peter	Nauth	Wisconsin Department of Agriculture	DOA	2811 Agriculture Dr	Madison	WI	53708		
Matt	Halada	Transportation Planner	WisDOT-DTSD-NE Region	944 Vanderperren Way	Green Bay	WI	54304	matthew.halada@dot.wi.gov	(920) 492-7725

Federal Contacts

Ken	Westlake	Office of Science, Ecosystems, and Communities U.S. EPA Regio		77 W. Jackson Blvd. Attn: S	Chicago	IL	60604	Kamke.Sherry@epamail.epa.gov	312-353-5794
Louise	Clemency	U.S. Fish and Wildlife Service		2261 Scott Tower Dr	New Franken	WI	54229		920-866-1734
Patricia	Leavenworth	U.S. Department of Agriculture		Natural Resource Conservator	8030 Excelsior Drive, Suite	Madison	WI	53717	
Thomas	Gilbert	Superintendent		National Park Service	700 Rayovac Drive, Suite 1C	Madison	WI	53711	tom_gilbert@nps.gov (608) 441-5610
Dave	Jolicoeur	Community Planner		FHWA - Wisconsin Division	525 Junction Road, Ste 800	Madison	WI	53717	david.jolicoeur@dot.gov 608.829.7520
Nick	Domer	U.S. Army Corps of Engineers			Old Fort Square, 211 N. Bro	Green Bay	WI	54303	

Indian Tribes

Mike	Wiggins, Jr	Chairman	Bad River Band of Lake Superi	P.O. Box 39	Odanah	WI	54861		715-682-7111
Harold	Frank	Chair	Forest County Potawatomi Cor	P.O. Box 340	Crandon	WI	54520		715-478-7200
Wilfrid	Cleveland	President	Ho-Chunk Nation	Tribal Office Building, P.O. E		Black River Falls	WI	54615	(715) 284-9343
Louis	Taylor	Chair	Lac Courte Oreilles Band of La	13394 West Trepenia Road	Hayward	WI	54843		715-634-8934
Jerome “Brooks” Big John		President	Lac du Flambeau Band of Lake	PO Box 67	Lac du Flambeau	WI	54538		715-588-3303
Laurie	Boivin	Chairperson	Menominee Indian Tribe of Wis	W2908 Tribal Office Loop, F	Keshena	WI	54135		715-799-5114
Kimberly	Vele	President	Stockbridge-Munsee Band of M	Stockbridge-Munsee Tribal		Bowler	WI	54416	715-793-1307
Rick	Hill	Chair	Oneida Nation of Wisconsin	PO Box 365	Oneida	WI	54155		920-869-4380
Rose	Soulier	Chairperson	Red Cliff Band of Lake Superio	88385 Pike Road, Highway	Red Cliff	WI	54814		715-779-3700
Lewis	Taylor	Chairman	St. Croix Band of Lake Superio	St. Croix Tribal Center, 246		Webster	WI	54893	715-349-2195
Garland	McGeshick	Tribal Chair	Sokaogon Chippewa Commun	3051 Sand Lake Road	Crandon	WI	54520		715-478-7500



EAST CENTRAL WISCONSIN REGIONAL PLANNING COMMISSION

400 Ahnaip Street, Suite 100 Menasha Wisconsin 54952 (920) 751-4770 Fax (920) 751-4771
 Website: www.eastcentralrpc.org Email: staff@eastcentralrpc.org

*An Economic Development District and Metropolitan Planning Organization
 Serving the East Central Wisconsin Region for over 30 years
 A Recipient of the 2010 Fox Cities Greenways, Inc. "Partnership Award"*

August 19, 2010

Dear Transportation Stakeholder:

The East Central Wisconsin Regional Planning Commission (ECWRPC) is seeking comments on the Fox Cities Metropolitan Planning Organization (MPO) Environmental Mitigation chapter of the 2035 Long Range Transportation Plan (LRTP) update. The purpose of this letter is to promote cooperation and coordination to eliminate or minimize conflicts with other agencies' plans that impact transportation. Safe, Accountable, Flexible, Efficient Transportation Equity Act: A Legacy for Users (SAFETEA-LU), requires that the ECWRPC consult with federal, state and local entities that are responsible for economic growth and development, environmental protection, airport operations, freight movement, land use management, natural resources, conservation, and historic preservation.

The formal comment period begins August 20, 2010 and ends on October 3, 2010.

Please direct any comments or concerns to:

Nickolas Musson
 East Central Wisconsin Regional Planning Commission
 400 Ahnaip Street, Suite 100
 Neenah WI, 54952
 Fax: 920.751.4771
 E-mail: nmusson@eastcentralrpc.org

For further information on the Fox Cities MPO LRTP please visit the following website:
<http://www.eastcentralrpc.org/AppletonMPO/index.html>

Your comments are an important part of the planning process.

Enclosed with this letter, you will find the environmental mitigation chapter of the LRTP and supporting maps.

Sincerely,

Nickolas Musson
 Transportation Planner

APPENDIX D

BRRTS CONTAMINATION RESULTS

You searched for:

Calumet County

ERP and LUST Activity Types

BRRTS Activity Number	Activity Name	Activity Type	Juris	Address	Municipality	Zip	County	Region	FID	Start Date	End Date	Last Action Date	Comments
02-08-000040	CHILTON PLATING CO INC	ERP	DNR	420 E MAIN ST	CHILTON	53014	CALUMET	NORTHEAST	408026300	6/24/1981		6/8/2010	
02-08-000086	HILBERT GAS SPILL	ERP	DNR	44 S 8TH ST	HILBERT	54129	CALUMET	NORTHEAST	408043240	3/22/1989	2/5/1996	2/5/1996	
02-08-000126	MAUNA PRODUCTS CORP	ERP	DNR	S OF E MAIN ST	CHILTON		CALUMET	NORTHEAST	NONE	9/14/1989	4/2/1991	4/2/1991	
02-08-000133	MID LAKES FS COOP - HILBERT	ERP	DATCP	132 N 4TH ST	HILBERT		CALUMET	NORTHEAST	NONE	5/14/1993		4/26/1997	FINAL DNR FILES TRANSFERRED TO DATCP ON 04/05/2005. DATCP #92407081001 *** TRANSFERRED TO DATCP - ACTIVITY NO LONGER UNDER DNR JURISDICTION ***
02-08-000158	PROFESSIONAL PLATING	ERP	DNR	705 NORTHWAY DR	BRILLION	54110	CALUMET	NORTHEAST	408009800	8/1/1988	11/30/2006	10/15/2008	
02-08-000169	SCHMALZ UNLICENSED DUMP (SF)	ERP	DNR	W7258 FIRELANE 2	HARRISON TN	54911	CALUMET	NORTHEAST	408009030	5/1/1983		12/22/2009	
02-08-000182	SHERWOOD WHEY PLT	ERP	DNR	HWY 55 W; N OF SCHAEFER	SCHAEFER		CALUMET	NORTHEAST	NONE	5/30/1990	4/2/1991	4/2/1991	
02-08-000188	ST ANNA	ERP	DNR	W1672 ST ANNA ST	ST ANNA		CALUMET	NORTHEAST	408031360	4/7/1988		6/4/2010	
02-08-000273	KRAUS CLARENCE PROPERTY	ERP	DNR	219 COOLIDGE ST	APPLETON		CALUMET	NORTHEAST	NONE	8/1/1991	5/12/1992	5/12/1992	
02-08-000306	TECUMSEH PRODUCTS CO INC	ERP	DNR	1604 MICHIGAN AVE	NEW HOLSTEIN	53061	CALUMET	NORTHEAST	408020690	11/7/1992	8/24/1998	8/24/1998	
02-08-000313	PROGRESSIVE FARMERS COOP	ERP	DNR	117 JACKSON ST	BRILLION	54110	CALUMET	NORTHEAST	408051380	2/10/1992	5/14/1992	5/14/1992	
02-08-000349	FOREST JUNCTION CAFE	ERP	DNR	N8914 HWY 57	FOREST JUNCTION		CALUMET	NORTHEAST	NONE	3/25/1991	2/14/1994	2/14/1994	
02-08-000384	MIDLAKES COOP PRINCL TRUCKING	ERP	DNR	5TH & CHESTNUT ST	HILBERT		CALUMET	NORTHEAST	NONE	9/24/1992	2/14/1994	2/14/1994	COUNTY CHANGED FROM BROWN TO CALUMET ON 08-SEP-05 PREVIOUS ACTIVITY NUMBER WAS 02-05-000384
02-08-000392	PROGRESSIVE FARMERS COOP - BRILLION	ERP	DCOM	CTH PP	BRILLION		CALUMET	NORTHEAST	NONE	10/2/1992	9/23/2004	10/4/2004	
02-08-000401	FOCHS MATT - WELL	ERP	DNR	W3174 FARO SPRINGS RD	HILBERT		CALUMET	NORTHEAST	NONE	12/17/1992	1/3/1994	1/3/1994	FOCHS WELL
02-08-000418	CHILTON MALTING CO	ERP	DNR	137 E MAIN	CHILTON		CALUMET	NORTHEAST	408026190	3/4/1993	6/18/1997	6/18/1997	
02-08-000486	BERGSTROM AUTOMOBILE DEALERSHIP	ERP	DNR	N4340 HWY 57	CHILTON	53014	CALUMET	NORTHEAST	408043020	11/1/1993	5/5/1995	5/16/2008	
02-08-000492	G & R SERVICES INC	ERP	DNR	335 N MILITARY	STOCKBRIDGE		CALUMET	NORTHEAST	408034880	11/15/1993	10/21/1996	10/22/1996	
02-08-000510	CITIZENS BANK - MIDWAY RD	ERP	DNR	CORNER MIDAY RD & ONEIDA RD	APPLETON		CALUMET	NORTHEAST	NONE	10/20/1993	2/2/1994	2/2/1994	
02-08-000573	GREAT NORTHERN DEVELOPMENT	ERP	DCOM	CTH PP & W NATIONAL SE CNR	BRILLION		CALUMET	NORTHEAST	NONE	9/15/1994	1/6/1997	1/6/1997	
02-08-000598	CHILTON METAL PRODUCTS - STORAGE LOCKER	ERP	DNR	300 E BREED ST SITE A	CHILTON	53014	CALUMET	NORTHEAST	408013760	10/18/1990	1/30/2008	1/28/2009	
02-08-000614	MERITT JAMES PROPERTY	ERP	DNR	W6439 CTH KK	APPLETON		CALUMET	NORTHEAST	NONE	3/15/1995	9/7/1995	9/7/1995	
02-08-000632	SCHNEIDER PROPERTY	ERP	DNR	476 E MAIN ST	CHILTON		CALUMET	NORTHEAST	NONE	6/15/1995		4/14/2010	
02-08-000633	B & J AUTO WHOLESALES	ERP	DNR	446 W RYAN ST	BRILLION		CALUMET	NORTHEAST	NONE	6/1/1995		5/18/2010	
02-08-000648	CHILTON COOP SERVICE OIL CO	ERP	DCOM	420 CLAY ST	CHILTON		CALUMET	NORTHEAST	NONE	7/5/1995	6/25/2008	8/6/2008	
02-08-000657	MID-LAKES FS COOP - HILBERT	ERP	DNR	5TH & CHESNUT ST	HILBERT		CALUMET	NORTHEAST	NONE	9/13/1995	12/26/2006	6/4/2007	
02-08-000688	CHILTON METAL PRODUCTS	ERP	DNR	300 E BREED ST SITE A	CHILTON	53014	CALUMET	NORTHEAST	408013760	10/6/1995	12/14/1995	12/14/1995	
02-08-100332	TECUMSEH PRODUCTS CO INC - WEST	ERP	DNR	1604 MICHIGAN AVE	NEW HOLSTEIN	53061	CALUMET	NORTHEAST	408020690	3/4/1992		5/20/2010	

02-08-112096	DAVE NEUSER APPLE ORCHARD-NEW	ERP	DATCP	N1960 ORCHARD RD	NEW HOLSTEIN	CALUMET	NORTHEAST	NONE	11/11/1996	2/24/1998	2/24/1998	*** TRANSFERRED TO DATCP - ACTIVITY NO LONGER UNDER DNR JURISDICTION. DATCP CASE ID: 96553120401 CONTACT DATCP PROJECT MANAGER AT (608)224-4515 FOR INFORMATION. ***
02-08-112100	HOLSTEIN NEUSER APPLE ORCHARD - DIESEL	ERP	DNR	N1960 ORCHARD RD	NEW HOLSTEIN	CALUMET	NORTHEAST	NONE	11/11/1996	2/13/1997	2/13/1997	
02-08-150821	AST FANNIN OIL CO INC	ERP	DNR	1606 MICHIGAN AVE	NEW HOLSTEIN 53061	CALUMET	NORTHEAST	408053580	6/10/1997	9/16/2002	12/9/2002	
02-08-176377	AMEREQUIP CORP - CHLORINATED	ERP	DNR	1711 WISCONSIN AVE	NEW HOLSTEIN 53061	CALUMET	NORTHEAST	408020910	11/5/1997	2/4/2008	1/29/2009	
02-08-193776	HYDROCARBON TECUMSEH - FILL AREA @ MW-1	ERP	DNR	1604 MICHIGAN AVE	NEW HOLSTEIN 53061	CALUMET	NORTHEAST	408020690	7/29/1998		5/20/2010	
02-08-208162	UNITED PAINTING INC	ERP	DNR	W2322 HWY 10	FOREST JUNCTION	54123 CALUMET	NORTHEAST	408055010	12/8/1998	11/22/1999	11/22/1999	
02-08-221491	LARSON CLEANERS	ERP	DNR	317 E MAIN ST	CHILTON	CALUMET	NORTHEAST	NONE	6/1/1999		6/8/2010	
02-08-231444	NEW HOLSTEIN TN PROPERTY	ERP	DNR	1614 WISCONSIN AVE	NEW HOLSTEIN	CALUMET	NORTHEAST	NONE	3/29/1999	4/1/1999	4/1/1999	
02-08-246577	(FORMER) STRUEBING PROPERTY	ERP	DNR	W1109 DEER VIEW RD	BRILLION	CALUMET	NORTHEAST	NONE	3/2/2000		6/8/2010	
02-08-246613	MILK SPECIALTIES CO	ERP	DCOM	1310 MILWAUKEE DR	NEW HOLSTEIN	CALUMET	NORTHEAST	NONE	3/16/2000	12/21/2004	3/4/2005	
02-08-253537	MULLINS OIL CO - BRILLION BULK PLT	ERP	DNR	540 PARKWAY ST	BRILLION	CALUMET	NORTHEAST	NONE	5/18/2000	2/27/2002	3/27/2002	
02-08-256071	MULLINS OIL CO	ERP	DCOM	N7340 S MARX RD	WOODVILLE TN 54129	CALUMET	NORTHEAST	408001000	7/6/2000	11/7/2001	11/7/2001	*** TRANSFERRED TO COMMERCE - ACTIVITY NO LONGER UNDER DNR JURISDICTION ***
02-08-281506	HAYTON AREA REMEDIATION	ERP	DNR	225' W OF TAFT &	NEW HOLSTEIN	CALUMET	NORTHEAST	NONE	10/5/2001		6/1/2010	
02-08-297701	PROJECT JONEN-APPLETON DETENTION BASIN	ERP	DCOM	JEFFERSON 2101 E PLANK RD	APPLETON	CALUMET	NORTHEAST	NONE	2/20/2002	6/29/2004	8/20/2004	
02-08-363333	TECUMSEH PRODUCTS CO- NEW	ERP	DNR	1604 MICHIGAN AVE	NEW HOLSTEIN 53061	CALUMET	NORTHEAST	408020690	9/24/2002		6/8/2010	
02-08-443158	HOLSTEIN CANADIAN NATIONAL RAILROAD	ERP	DNR	MICHIGAN AVE RR	NEW HOLSTEIN	CALUMET	NORTHEAST	NONE	9/16/2002	10/4/2004	10/4/2004	
02-08-478019	2017 MAIN ST	ERP	DNR	2017 MAIN ST	NEW HOLSTEIN 53061	CALUMET	NORTHEAST	NONE	7/18/2003		5/18/2010	
02-08-520157	MIRRO PLT #20 (FORMER)	ERP	DNR	44 WALNUT	CHILTON 53014	CALUMET	NORTHEAST	408021130	1/14/2004		1/29/2010	
02-08-522358	WE ENERGIES - CITY LIMITS	ERP	DNR	2800 S ONEIDA ST	APPLETON	CALUMET	NORTHEAST	NONE	1/26/2004	3/20/2009	7/1/2009	
02-08-540586	SUBSTATION M B CO INC OF WISCONSIN	ERP	DNR	1615 WISCONSIN AVE	NEW HOLSTEIN 53061	CALUMET	NORTHEAST	408010020	1/28/2005	1/19/2007	6/5/2009	
02-08-544039	2038 RAILROAD ST	ERP	DNR	2038 RAILROAD ST	NEW HOLSTEIN 53061	CALUMET	NORTHEAST	NONE	9/21/2005		6/16/2010	
02-08-544610	HIGHWAY 55 AUTO SALES-FORMER-	ERP	DNR	N9378 STH 55	HARRISON TN	CALUMET	NORTHEAST	NONE	12/7/2005	1/25/2006	1/25/2006	
02-08-544795	TIRE STOR BLDG FULCER PROPERTY	ERP	DNR	W7257 STH 10 & 114	HARRISON TN	CALUMET	NORTHEAST	NONE	1/27/2006	2/14/2008	12/11/2008	
02-08-546649	AMERICAN FINISHING RESOURCES	ERP	DNR	476 CLAY ST	CHILTON 53014	CALUMET	NORTHEAST	408005730	4/10/2006	7/3/2006	7/3/2006	
02-08-546755	INC IMPERIAL CLEANERS	ERP	DNR	2210 WISCONSIN AVE	NEW HOLSTEIN 53061	CALUMET	NORTHEAST	408040820	4/20/2006		7/6/2010	
02-08-547042	PROGRESSIVE FARMERS - FOREST	ERP	DATCP	W2275 COUNTY ROAD	BRILLION	CALUMET	NORTHEAST	NONE	10/28/1997	6/8/2000	6/8/2000	*** TRANSFERRED TO DATCP - ACTIVITY NO LONGER UNDER DNR JURISDICTION. THIS ACTIVITY AUTO CREATED.DATCP CASE ID: 97407102801 CONTACT DATCP PROJECT MANAGER AT (608)224-4515 FOR INFORMATION. ***
02-08-547154	JUNCTION CO-OPERATIVE SERVICE OIL CO -	ERP	DATCP	HR 128 ADAMS	CHILTON	CALUMET	NORTHEAST	NONE	6/25/2001	6/11/2007	1/15/2008	
02-08-547156	CHILTON EAST CENTRAL COOP - KIEL	ERP	DATCP	1220 W PARK ST	KIEL	CALUMET	NORTHEAST	NONE	10/30/1997		10/30/1997	*** TRANSFERRED TO DATCP - ACTIVITY NO LONGER UNDER DNR JURISDICTION. THIS ACTIVITY AUTO CREATED.DATCP CASE ID: 97407103001 CONTACT DATCP PROJECT MANAGER AT (608)224-4515 FOR INFORMATION. ***

02-08-547168	POTTER FARM SUPPLY @POTTER	ERP	DATCP	309 PHEASANT ST	POTTER		CALUMET	NORTHEAST	NONE	4/23/2003		4/23/2003	*** TRANSFERRED TO DATCP - ACTIVITY NO LONGER UNDER DNR JURISDICTION. THIS ACTIVITY AUTO CREATED.DATCP CASE ID: 03411042301 CONTACT DATCP PROJECT MANAGER AT (608)224-4515 FOR INFORMATION. ***
02-08-548346	BRILLION WRECKING (FORMER)	ERP	DNR	W1590 CENTER RD	BRILLION	54110	CALUMET	NORTHEAST	NONE	12/4/2006		5/18/2010	
02-08-548404	BRILLION IRON WORKS	ERP	DNR	200 PARK AVE	BRILLION	54110	CALUMET	NORTHEAST	408021020	12/12/2006		12/1/2009	
02-08-550231	GERSEK QUARRY SITE	ERP	DNR	N5259 CTH BB	CHILTON	53014	CALUMET	NORTHEAST	NONE	9/21/2007	8/19/2008	8/19/2008	THIS SITE COMBINES: 02-08-550370 (43 W MAIN ST); 02-08-550371 (53 W MAIN ST[FORMER FRANE BLDG]); AND 02-08-550371 (47 W MAIN ST[FORMER DENMARK LOT 32]). SITE ASSESSMENT GRANTS ASSOCIATED WITH THIS SITE: 07-08-539264 07-08-539266 07-08-539268 AND 07-08-539270
02-08-550372	UPTOWN COMMONS	ERP	DNR	49 W MAIN ST	CHILTON		CALUMET	NORTHEAST	NONE	10/18/2007		6/9/2010	
02-08-550933	FUHRMANN MINK FARM	ERP	DNR	N276 CTH A	ST ANNA		CALUMET	NORTHEAST	NONE	2/11/2008		9/1/2009	
02-08-551422	CMC HEARTLAND PARTNERS	ERP	DNR	4TH & W CHESTNUT ST	HILBERT	54129	CALUMET	NORTHEAST	NONE	4/28/2008		5/18/2010	*** TRANSFERRED TO COMMERCE - ACTIVITY NO LONGER UNDER DNR JURISDICTION ***
02-08-551794	CHILTON PLATING - ADJACENT PROP	ERP	DNR	420 E MAIN ST	CHILTON	53014	CALUMET	NORTHEAST	408026300	6/25/2008		6/8/2010	
02-08-553093	K&T MOTORS (FORMER) WASTE OIL	ERP	DNR	1021 E CHESTNUT	CHILTON	53014	CALUMET	NORTHEAST	NONE	12/22/2008	5/6/2009	5/6/2009	
03-08-000077	DARBOY PLAZA	LUST	DCOM	N9690 CTH N	APPLETON	54915	CALUMET	NORTHEAST	408042030	9/6/1988	5/2/2000	10/16/2001	PREVIOUSLY LISTED AT 12 WALNUT ST - CHANGED 4-14-2010 D HANSEN
03-08-000078	GRUBE PROPERTY	LUST	DNR	W4089 HWY 151	CHILTON		CALUMET	NORTHEAST	408046870	9/8/1988		4/14/2010	
03-08-000088	PETHAN AUTO SALES	LUST	DNR	37 N 8TH	HILBERT		CALUMET	NORTHEAST	NONE	6/14/1989	6/16/1999	1/22/2001	
03-08-000160	KAYTEE PRODUCTS INC	LUST	DNR	300 E MAIN ST	CHILTON		CALUMET	NORTHEAST	NONE	9/22/1989	1/4/1991	1/4/1991	COMMENT
03-08-000283	M B MFG INC OF WISCONSIN	LUST	DNR	1200 S PARK ST	CHILTON	53014	CALUMET	NORTHEAST	408005400	12/22/1989	12/21/1995	12/21/1995	
03-08-000285	CHARLESTOWN GARAGE	LUST	DNR	CTH T	HAYTON		CALUMET	NORTHEAST	NONE	10/26/1989	1/13/1993	1/13/1993	
03-08-000297	CHILTON FIRE DEPT	LUST	DNR	42 SCHOOL AVE	CHILTON		CALUMET	NORTHEAST	NONE	2/13/1990	11/16/1998	3/14/2001	
03-08-000301	CHILTON - STREETS DEPT	LUST	DNR	908 MAPLE ST	CHILTON	53014	CALUMET	NORTHEAST	408052480	12/1/1989	3/3/1995	3/3/1995	
03-08-000306	PARSONS SKI DOO	LUST	DNR	83 S 8TH ST	HILBERT	54129	CALUMET	NORTHEAST	408039830	11/10/1989	4/8/1993	4/8/1993	
03-08-000350	KUEHNE CLASSIC TRUCK & AUTO	LUST	DNR	W2647 HWY 114 (MAIN ST)	HILBERT		CALUMET	NORTHEAST	NONE	4/5/1990	8/28/2002	10/21/2002	*** TRANSFERRED TO COMMERCE - ACTIVITY NO LONGER UNDER DNR JURISDICTION ***
03-08-000366	CALUMET CNTY HWY GARAGE	LUST	DNR	241 E CHESTNUT ST	CHILTON	53014	CALUMET	NORTHEAST	408040930	4/26/1990	3/23/1995	5/29/2008	
03-08-000431	OASIS THE	LUST	DCOM	1702 WISCONSIN AVE	NEW HOLSTEIN		CALUMET	NORTHEAST	NONE	7/9/1990	9/8/2003	3/15/2004	
03-08-000516	BRILLION IRON WORKS - PLT 2	LUST	DNR	200 PARK AVE	BRILLION	54110	CALUMET	NORTHEAST	408021020	9/12/1990	3/26/1996	3/25/1996	*** TRANSFERRED TO COMMERCE - ACTIVITY NO LONGER UNDER DNR JURISDICTION ***
03-08-000605	GENE & HELENS BAR (FORMER)	LUST	DCOM	375 MAIN ST	POTTER VIL		CALUMET	NORTHEAST	408033890	10/4/1990	10/2/1997	10/2/1997	
03-08-000608	CHILTON MILL WORKS	LUST	DCOM	18 DOUGLAS ST	CHILTON		CALUMET	NORTHEAST	408045110	9/27/1990	4/20/2001	4/20/2001	
03-08-000609	CHILTON WINK-MART	LUST	DNR	613 N MADISON	CHILTON		CALUMET	NORTHEAST	NONE	10/1/1990	6/17/1999	6/17/1999	*** TRANSFERRED TO COMMERCE - ACTIVITY NO LONGER UNDER DNR JURISDICTION ***
03-08-000619	WI DOT - STOCKBRIDGE CABINET SHOP	LUST	DNR	125 N MILITARY ST	STOCKBRIDGE VIL		CALUMET	NORTHEAST	408045220	8/15/1990	10/9/1995	10/9/1995	
03-08-000762	HORST DISTRIBUTING	LUST	DNR	444 N MADISON ST	CHILTON		CALUMET	NORTHEAST	NONE	1/28/1991	2/5/1993	2/5/1993	
03-08-000797	WI DOT - WIESLER PROPERTY	LUST	DNR	USH 10 & LAKE PARK RD	HARRISON TN		CALUMET	NORTHEAST	NONE	3/14/1991	7/31/1995	7/31/1995	
03-08-000802	CHILTON METAL PRODUCTS	LUST	DNR	300 E BREED ST SITE A	CHILTON	53014	CALUMET	NORTHEAST	408013760	3/26/1991		5/11/2010	

03-08-000805	LEES FRIENDLY SERVICE STATION	LUST	DNR	1804 WISCONSIN AVE	NEW HOLSTEIN	53061	CALUMET	NORTHEAST	408048630	4/1/1991	2/17/2006	6/12/2006	
03-08-000856	WINKLER OIL (FORMER WINK MART)	LUST	DCOM	19 W MAIN ST	CHILTON	53014	CALUMET	NORTHEAST	408039720	10/3/1990	8/2/2002	10/21/2002	*** TRANSFERRED TO COMMERCE - ACTIVITY NO LONGER UNDER DNR JURISDICTION ***
03-08-000888	WINKLER & SCHNEIDER PROPERTY	LUST	DNR	2220 CALUMET DR	NEW HOLSTEIN	53061	CALUMET	NORTHEAST	408047310	7/10/1991	1/4/2001	3/13/2001	
03-08-000889	ARIENS CO	LUST	DNR	655 W RYAN ST	BRILLION	54110	CALUMET	NORTHEAST	408022450	6/26/1991	5/10/1994	5/10/1994	
03-08-000901	SCHAARS SERVICE	LUST	DNR	1515 WISCONSIN	NEW HOLSTEIN		CALUMET	NORTHEAST	NONE	7/16/1991	5/25/1996	5/25/1996	
03-08-000910	WEINANDT ESTATE	LUST	DNR	N8770 FIRE LN #1	HARRISON TN		CALUMET	NORTHEAST	NONE	7/17/1991	4/26/2000	1/22/2001	
03-08-000914	CHILTON COOP SERVICE OIL CO	LUST	DCOM	208 E GRAND ST	CHILTON		CALUMET	NORTHEAST	NONE	7/29/1991	6/16/2004	5/31/2006	
03-08-000915	RYDER TRUCK RENTAL	LUST	DNR	420 W RYAN ST	BRILLION	54110	CALUMET	NORTHEAST	408050500	7/29/1991	4/8/1993	4/8/1993	
03-08-000960	GRUETT MFG - SITE A	LUST	DNR	107 MAIN ST	POTTER		CALUMET	NORTHEAST	NONE	9/12/1991	10/10/1996	5/30/2008	
03-08-001070	TECUMSEH PRODUCTS - EAST TA 20 21 26	LUST	DNR	1604 MICHIGAN AVE	NEW HOLSTEIN	53061	CALUMET	NORTHEAST	408020690	10/28/1991	8/6/2004	10/4/2004	
03-08-001071	TECUMSEH PRODUCTS - WEST TA 1 2 18 19	LUST	DNR	1604 MICHIGAN AVE	NEW HOLSTEIN	53061	CALUMET	NORTHEAST	408020690	12/29/1991		5/20/2010	
03-08-001136	FARM & HOME SUPPLY CENTER - SITE 1	LUST	DCOM	519 N MADISON ST	CHILTON	53014	CALUMET	NORTHEAST	408046320	3/20/1992	5/19/2000	2/28/2002	*** TRANSFERRED TO COMMERCE - ACTIVITY NO LONGER UNDER DNR JURISDICTION ***
03-08-001177	BANCROFT PROPERTY	LUST	DNR	W1776 BANCROFT RD	CHILTON		CALUMET	NORTHEAST	NONE	3/3/1992	5/12/1997	5/12/1997	
03-08-001185	PROGRESSIVE FARMERS	LUST	DNR	117 JACKSON ST	BRILLION	54110	CALUMET	NORTHEAST	408051380	5/19/1992	7/30/2001	9/18/2008	
03-08-001190	STOCKBRIDGE MFG	LUST	DNR	S OF INTER STH 55 AND CTH	STOCKBRIDGE		CALUMET	NORTHEAST	NONE	6/2/1992	4/7/1993	4/7/1993	
03-08-001194	CALUMET CNTY COURTHOUSE	LUST	DNR	206 COURT ST	CHILTON	53014	CALUMET	NORTHEAST	408055890	6/12/1992	3/22/1993	3/22/1993	
03-08-001212	WHITE CLOVER DAIRY - WI DOT	LUST	DNR	N8495 STH 55	HARRISON TN		CALUMET	NORTHEAST	NONE	6/22/1992	10/13/1998	3/14/2001	
03-08-001213	WINK MART (WINKLER OIL) - WI DOT	LUST	DNR	W415 VETERANS AVE (STH 55)	SHERWOOD	54169	CALUMET	NORTHEAST	308000220	6/25/1992	5/27/2008	8/12/2008	
03-08-001215	COUNTRY AUTO REPAIR - WI DOT	LUST	DNR	N384 MILITARY AVE	SHERWOOD VIL		CALUMET	NORTHEAST	NONE	6/25/1992	10/23/1992	10/23/1992	
03-08-001231	HILBERT ELEMENTARY SCHOOL	LUST	DNR	132 S 8TH ST	HILBERT		CALUMET	NORTHEAST	NONE	8/4/1992	7/6/1995	2/5/1996	
03-08-001290	NORTH SHORE GOLF CLUB	LUST	DNR	8421 NORTH SHORE RD	HARRISON		CALUMET	NORTHEAST	NONE	10/7/1992	4/15/1993	4/15/1993	
03-08-001302	HARRISON FIRE STATION #1	LUST	DNR	ADJACENT TO W489 CLIFTON RD	SHERWOOD		CALUMET	NORTHEAST	NONE	10/15/1992	1/4/1994	1/4/1994	
03-08-001307	LAKESIDE HARVESTORE INC	LUST	DCOM	2400 PLYMOUTH ST	NEW HOLSTEIN	53061	CALUMET	NORTHEAST	408048410	10/21/1992	9/18/1996	9/18/1996	*** TRANSFERRED TO COMMERCE - ACTIVITY NO LONGER UNDER DNR JURISDICTION ***
03-08-001316	BRILLION HIGH SCHOOL	LUST	DNR	315 S MAIN ST	BRILLION	54110	CALUMET	NORTHEAST	408048960	10/26/1992	7/12/1993	7/12/1993	
03-08-001330	WISCONSIN CENTRAL LTD	LUST	DNR	300 CEDAR ST	HILBERT	54129	CALUMET	NORTHEAST	408049400	10/30/1992	3/12/1996	3/12/1996	
03-08-001333	TRI-COUNTY READY MIX & EXCAVATING	LUST	DNR	2216 CALUMET AVE	NEW HOLSTEIN	53061	CALUMET	NORTHEAST	999992070	11/9/1992	1/29/1996	1/29/1996	
03-08-001380	CALUMET HOMESTEAD	LUST	DNR	1712 MONROE ST	NEW HOLSTEIN	53061	CALUMET	NORTHEAST	408055450	12/18/1992	5/2/1994	5/2/1994	
03-08-001438	BLATZ FARM	LUST	DNR	N2215 ORCHARD RD	NEW HOLSTEIN TN		CALUMET	NORTHEAST	NONE	4/7/1993	6/15/1995	6/15/1995	
03-08-001466	BROOKSIDE CHEESE CO	LUST	DNR	W3697 HWY 10 (JCT CTH M)	WOODVILLE TN		CALUMET	NORTHEAST	NONE	5/14/1993	9/21/1995	9/21/1995	
03-08-001487	PARSONS STANDARD	LUST	DNR	83 S 8TH ST	HILBERT	54129	CALUMET	NORTHEAST	408039830	6/2/1993	6/10/1997	6/10/1997	
03-08-001488	ENDRIES ENTERPRISES	LUST	DNR	HWY 10/57	BRILLION TN		CALUMET	NORTHEAST	NONE	6/4/1993	3/28/1994	3/31/1994	

03-08-001507	KURSCHEIDT FARM	LUST	DNR	N1541 S WASHINGTON RD	CHILTON		CALUMET	NORTHEAST	NONE	6/8/1993	3/16/1994	3/17/1995	
03-08-001516	MODERSON PROPERTY	LUST	DNR	N8645 FIRE LN 10	HARRISON		CALUMET	NORTHEAST	NONE	7/7/1993	9/11/1993	9/11/1993	
03-08-001554	SCHWIDERSKI PROPERTY	LUST	DNR	430 N MADISON ST	CHILTON		CALUMET	NORTHEAST	NONE	8/6/1993	12/10/2001	8/12/2009	
03-08-001556	BRILLION IRON WORKS - TANK FARM #2	LUST	DNR	200 PARK AVE	BRILLION	54110	CALUMET	NORTHEAST	408021020	6/4/1993	8/16/1993	8/16/1993	
03-08-001587	HARRISON TN GARAGE	LUST	DNR	W5298 HWY 114	HARRISON TN	54952	CALUMET	NORTHEAST	471124390	9/10/1993	11/30/1993	11/30/1993	
03-08-001626	NEW HOLSTEIN WASTEWATER TREATMENT FACILI	LUST	DNR	1315 TAFT AVE	NEW HOLSTEIN	53061	CALUMET	NORTHEAST	408004630	10/20/1993	3/4/1996	3/4/1996	
03-08-001628	M&N DISPOSAL	LUST	DNR	428 HIGH ST	CHILTON	53014	CALUMET	NORTHEAST	408007490	10/22/1993	11/1/1994	11/1/1994	
03-08-001641	LUDWIG FARM	LUST	DNR	W3067 CTH F	CHILTON		CALUMET	NORTHEAST	NONE	11/5/1993	12/19/2003	3/16/2004	
03-08-001695	DAIRY QUEEN	LUST	DNR	2012 S ONEIDA ST	APPLETON		CALUMET	NORTHEAST	NONE	12/7/1993	3/9/1994	3/9/1994	
03-08-001719	CENTRAL GARAGE INC - SITE A	LUST	DNR	204 MAIN ST	POTTER	54160	CALUMET	NORTHEAST	408038290	12/30/1993	3/21/2007	4/2/2007	
03-08-001767	FOREST JUNCTION CAFE	LUST	DNR	N8914 HWY 57	FOREST JUNCTION		CALUMET	NORTHEAST	NONE	3/11/1994	7/29/1997	7/29/1997	
03-08-001802	MOBILE EQUIPMENT SALES	LUST	DCOM	530 N MAIN ST	BRILLION		CALUMET	NORTHEAST	NONE	5/6/1994	12/21/2000	12/21/2000	*** TRANSFERRED TO COMMERCE - ACTIVITY NO LONGER UNDER DNR JURISDICTION ***
03-08-001824	UNION 76 UNI-MART	LUST	DNR	44 S 8TH ST	HILBERT	54129	CALUMET	NORTHEAST	408043240	5/12/1994	6/26/2000	1/22/2001	
03-08-001855	PETRO CENTER - SITE #1 - WI DOT	LUST	DNR	N911 STH 57/32	KIEL		CALUMET	NORTHEAST	436008760	7/8/1994	7/31/2000	1/22/2001	
03-08-001866	GRUETT MFG - SITE B / HEATING OIL	LUST	DNR	102 MAIN ST	POTTER		CALUMET	NORTHEAST	NONE	7/22/1994	8/16/1994	8/16/1994	
03-08-001879	ZEPHYR STATION	LUST	DNR	40 E CHESTNUT	CHILTON	53014	CALUMET	NORTHEAST	408039390	8/4/1994	3/12/1998	3/12/1998	
03-08-001904	BRILLION IRON WORKS - FARM EQUIP MFG	LUST	DNR	200 PARK AVE	BRILLION	54110	CALUMET	NORTHEAST	408021020	8/29/1994	12/6/1994	12/6/1994	
03-08-001914	CHILTON FURNITURE MART	LUST	DNR	252 E MAIN ST	CHILTON	53014	CALUMET	NORTHEAST	408052700	9/1/1994	7/23/1998	7/23/1998	
03-08-001969	BENTON PROPERTY	LUST	DNR	W7067 FIRE LN #3	HARRISON TN		CALUMET	NORTHEAST	NONE	11/22/1994	1/4/1995	1/4/1995	
03-08-001973	WALLYS GAS & SERVICE	LUST	DNR	N6827 STH 55	HARRISON TN		CALUMET	NORTHEAST	NONE	11/28/1994	3/12/1998	3/12/1998	
03-08-001991	MICHELL PROPERTY	LUST	DCOM	N7871 STATE PARK RD	HARRISON	54952	CALUMET	NORTHEAST	408053030	12/16/1994	3/25/1998	3/25/1998	*** TRANSFERRED TO COMMERCE - ACTIVITY NO LONGER UNDER DNR JURISDICTION ***
03-08-002031	FLICK PROPERTY	LUST	DNR	W1064 HWY 10	BRILLION	54110	CALUMET	NORTHEAST	408052920	2/21/1995	5/10/1996	5/10/1996	
03-08-002048	POTTER CHEESE CO	LUST	DNR	W904 CTH JJ	BRILLION		CALUMET	NORTHEAST	NONE	4/26/1995	1/3/1996	1/3/1996	
03-08-002067	CLASSIC GLASS	LUST	DNR	N398 MILITARY RD	SHERWOOD VIL		CALUMET	NORTHEAST	NONE	5/15/1995	5/29/1996	5/29/1996	
03-08-002096	JACKY - FARM TANK	LUST	DNR	N1516 TOWER RD	CHILTON		CALUMET	NORTHEAST	NONE	6/27/1995	12/21/1995	12/21/1995	
03-08-002099	DAUN BUS LINES	LUST	DNR	23 W MAIN ST	CHILTON		CALUMET	NORTHEAST	NONE	7/5/1995		3/9/2010	
03-08-002109	STOCKBRIDGE SCHOOL	LUST	DCOM	110 SCHOOL ST	STOCKBRIDGE	53088	CALUMET	NORTHEAST	408035650	6/30/1995	9/18/1996	9/18/1996	*** TRANSFERRED TO COMMERCE - ACTIVITY NO LONGER UNDER DNR JURISDICTION ***
03-08-002112	KAYTEE PRODUCTS - MAINTENANCE GARAGE	LUST	DNR	300 E MAIN ST	CHILTON		CALUMET	NORTHEAST	NONE	7/11/1995	10/30/1995	10/30/1995	
03-08-002113	BUTZ PHARMACY (FORMER)	LUST	DNR	10 W MAIN ST	CHILTON		CALUMET	NORTHEAST	NONE	7/11/1995	5/10/2002	6/16/2009	
03-08-002115	RUFFING PROPERTY	LUST	DNR	W5685 FIRE LN #12	HARRISON TN		CALUMET	NORTHEAST	NONE	7/17/1995	10/30/1995	10/30/1995	
03-08-002205	GOLDEN SHEARS	LUST	DCOM	2102 WISCONSIN AVE	NEW HOLSTEIN VIL		CALUMET	NORTHEAST	NONE	11/8/1995	7/28/1998	7/28/1998	*** TRANSFERRED TO COMMERCE - ACTIVITY NO LONGER UNDER DNR JURISDICTION ***

03-08-002206	CALUMET MEDICAL CENTER	LUST	DNR	614 MEMORIAL DR	CHILTON	53014	CALUMET	NORTHEAST	408021900	11/8/1995	10/23/2000	5/29/2008	
03-08-002225	WI DNR - HIGH CLIFF STATE PARK	LUST	DNR	N7475 HIGH CLIFF RD	HARRISON TN	54952	CALUMET	NORTHEAST	408028060	11/18/1995	12/15/1997	12/15/1997	
03-08-096526	BROOKS OIL - DUNDAS BULK PLT	LUST	DCOM	100 YDS S OF DUNDAS RD	WOODVILLE TN		CALUMET	NORTHEAST	NONE	1/22/1996	9/28/2006	10/31/2006	
03-08-097498	WISCONSIN PUBLIC SERVICE (FORMER)	LUST	DCOM	128 E MAIN ST	CHILTON		CALUMET	NORTHEAST	NONE	2/28/1996	9/22/1998	9/22/1998	*** TRANSFERRED TO COMMERCE - ACTIVITY NO LONGER UNDER DNR JURISDICTION ***
03-08-099446	WEBERS SELF SERVE	LUST	DCOM	64 E CHESTNUT ST	CHILTON		CALUMET	NORTHEAST	NONE	4/9/1996	12/19/2000	12/19/2000	*** TRANSFERRED TO COMMERCE - ACTIVITY NO LONGER UNDER DNR JURISDICTION ***
03-08-100390	TECUMSEH PRODUCTS - TA 22	LUST	DCOM	1604 MICHIGAN AVE	NEW HOLSTEIN	53061	CALUMET	NORTHEAST	408020690	10/13/1992	8/13/1996	8/13/1996	*** TRANSFERRED TO COMMERCE - ACTIVITY NO LONGER UNDER DNR JURISDICTION ***
03-08-101045	AMEREQUIP CORP	LUST	DNR	1711 WISCONSIN AVE	NEW HOLSTEIN	53061	CALUMET	NORTHEAST	408020910	5/15/1996	5/31/2001	7/9/2001	
03-08-102125	KAYTEE PRODUCTS - PLT 4	LUST	DNR	400 E MAIN ST	CHILTON		CALUMET	NORTHEAST	NONE	6/3/1996	2/18/1998	2/18/1998	PREVIOUSLY LISTED AT 32 WALNUT ST (MAY BE LOCATION OF LANDSPREADING)
03-08-102131	KAYTEE PRODUCTS - PLT 1	LUST	DNR	242 E GRAND ST	CHILTON		CALUMET	NORTHEAST	NONE	6/5/1996	2/9/1998	2/9/1998	
03-08-105745	WINK MART	LUST	DCOM	457 W RYAN ST - HWY 10	BRILLION	54110	CALUMET	NORTHEAST	NONE	7/12/1996	11/7/2001	3/14/2002	*** TRANSFERRED TO COMMERCE - ACTIVITY NO LONGER UNDER DNR JURISDICTION ***
03-08-117920	VANDERLOOP IMPLEMENT & EQUIPMENT CO	LUST	DCOM	W2834 DUNDAS RD	BRILLION		CALUMET	NORTHEAST	NONE	2/18/1997	12/11/2000	12/11/2000	*** TRANSFERRED TO COMMERCE - ACTIVITY NO LONGER UNDER DNR JURISDICTION ***
03-08-120319	FARM & HOME SUPPLY CENTER - SITE 2	LUST	DCOM	519 N MADISON ST	CHILTON	53014	CALUMET	NORTHEAST	408046320	4/14/1997	12/27/1999	12/27/1999	*** TRANSFERRED TO COMMERCE - ACTIVITY NO LONGER UNDER DNR JURISDICTION ***
03-08-120379	WARNER PROPERTY	LUST	DCOM	N7949 STATE PARK RD	HARRISON TN		CALUMET	NORTHEAST	NONE	4/15/1997	9/24/1997	9/24/1997	*** TRANSFERRED TO COMMERCE - ACTIVITY NO LONGER UNDER DNR JURISDICTION ***
03-08-150352	TERRY BRENNANS SERVICE	LUST	DCOM	920 ST PAUL ST	KIEL		CALUMET	NORTHEAST	NONE	5/16/1997	11/11/1999	11/11/1999	*** TRANSFERRED TO COMMERCE - ACTIVITY NO LONGER UNDER DNR JURISDICTION ***
03-08-152416	LISOWE DAIRY (FORMER SINCLAIR STATION)	LUST	DNR	110 E CHESTNUT	CHILTON		CALUMET	NORTHEAST	NONE	7/11/1997	11/30/2000	3/13/2001	
03-08-154231	FOREMOST FARMS U S A COOP	LUST	DNR	W3286 CTH F	CHILTON	53014	CALUMET	NORTHEAST	408021680	8/8/1997	6/11/2001	8/19/2009	
03-08-172130	NEW HOLSTEIN PUBLIC WORKS DEPT	LUST	DNR	1816 RANDOLPH ST	NEW HOLSTEIN	53061	CALUMET	NORTHEAST	408055780	9/26/1997	2/26/2002	4/15/2002	
03-08-172472	JANKE PROPERTY	LUST	DNR	N8922 CHURCH ST	BRILLION TN		CALUMET	NORTHEAST	NONE	9/30/1997	1/5/2000	1/5/2000	
03-08-174890	SHADY REST TAVERN	LUST	DNR	N8389 STATE PARK RD	HARRISON TN		CALUMET	NORTHEAST	NONE	10/20/1997	6/17/1999	6/17/1999	
03-08-183107	KIEL TRANSPORTATION CO INC	LUST	DNR	929 8TH ST	KIEL		CALUMET	NORTHEAST	NONE	3/10/1998	8/17/2000	11/8/2001	
03-08-190939	HINGISS IMPLEMENT (FORMER)	LUST	DNR	61 E CHESTNUT ST	CHILTON	53014	CALUMET	NORTHEAST	408055120	6/5/1998	11/23/2004	1/14/2005	
03-08-194432	KWIK TRIP	LUST	DCOM	108 W RYAN ST	BRILLION	54110	CALUMET	NORTHEAST	408054350	6/18/1998	7/16/2002	12/9/2002	*** TRANSFERRED TO COMMERCE - ACTIVITY NO LONGER UNDER DNR JURISDICTION ***
03-08-194798	ST MARY OF HILBERT SCHOOL	LUST	DCOM	132 S 6TH ST	HILBERT		CALUMET	NORTHEAST	NONE	8/6/1998	3/18/1999	3/18/1999	*** TRANSFERRED TO COMMERCE - ACTIVITY NO LONGER UNDER DNR JURISDICTION ***
03-08-196682	MOBIL STATION (FORMER)	LUST	DCOM	2026 CALUMET DR	NEW HOLSTEIN	53061	CALUMET	NORTHEAST	408040380	6/9/1998	10/29/1999	10/29/1999	*** TRANSFERRED TO COMMERCE - ACTIVITY NO LONGER UNDER DNR JURISDICTION ***
03-08-208970	WIECKERT PROPERTY	LUST	DCOM	W6800 HWY 10/114	HARRISON TN		CALUMET	NORTHEAST	NONE	1/6/1999	11/22/2005	12/13/2005	
03-08-210402	D JS USED TRUCK SALES	LUST	DCOM	N2329 HWY 151	CHILTON	53014	CALUMET	NORTHEAST	998287290	1/12/1999	2/18/2000	2/18/2000	*** TRANSFERRED TO COMMERCE - ACTIVITY NO LONGER UNDER DNR JURISDICTION ***
03-08-216067	A C FETT & SONS INC	LUST	DCOM	2617 ALTONA AVE	NEW HOLSTEIN	53061	CALUMET	NORTHEAST	408000120	1/15/1999	4/28/2004	12/6/2004	
03-08-219810	ECKER FARM	LUST	DCOM	4133 LAKESHORE DR	STOCKBRIDGE TN		CALUMET	NORTHEAST	NONE	5/10/1999	5/14/2004	5/14/2004	*** TRANSFERRED TO COMMERCE - ACTIVITY NO LONGER UNDER DNR JURISDICTION ***
03-08-223235	CHILTON CREAMERY (FORMER)	LUST	DCOM	28 W BREED ST	CHILTON	53014	CALUMET	NORTHEAST	408056660	7/1/1999	1/13/2000	1/13/2000	*** TRANSFERRED TO COMMERCE - ACTIVITY NO LONGER UNDER DNR JURISDICTION ***
03-08-256036	MULLINS AMOCO SERVICE	LUST	DCOM	600 N MAIN	BRILLION	54110	CALUMET	NORTHEAST	408051600	6/26/2000	6/4/2002	7/25/2002	*** TRANSFERRED TO COMMERCE - ACTIVITY NO LONGER UNDER DNR JURISDICTION ***
03-08-256077	NEW HOLSTEIN FLORAL (FORMER)	LUST	DNR	2121 CALUMET DR	NEW HOLSTEIN		CALUMET	NORTHEAST	NONE	7/7/2000	2/6/2002	4/23/2002	

03-08-258172	FISHERMANS INN	LUST	DCOM	N2197 USH 151	BROTHERTOWN		CALUMET	NORTHEAST	NONE	8/24/2000	3/26/2002	3/26/2002	*** TRANSFERRED TO COMMERCE - ACTIVITY NO LONGER UNDER DNR JURISDICTION ***
03-08-261324	SMITH PROPERTY	LUST	DCOM	W5753 FIRE LN 12 W	HARRISON TN		CALUMET	NORTHEAST	NONE	11/16/2000	5/15/2001	5/15/2001	*** TRANSFERRED TO COMMERCE - ACTIVITY NO LONGER UNDER DNR JURISDICTION ***
03-08-276011	COPPS STORE #108 GAS STATION	LUST	DCOM	1919 E CALUMET ST	APPLETON	54915	CALUMET	NORTHEAST	408053690	7/23/2001	2/6/2004	2/6/2004	*** TRANSFERRED TO COMMERCE - ACTIVITY NO LONGER UNDER DNR JURISDICTION ***
03-08-281408	THIEL PROPERTY	LUST	DCOM	429 W MAIN ST	HILBERT		CALUMET	NORTHEAST	NONE	10/3/2001	9/19/2002	9/19/2002	*** TRANSFERRED TO COMMERCE - ACTIVITY NO LONGER UNDER DNR JURISDICTION ***
03-08-306354	CTH KK ROW	LUST	DCOM	5779 CTH KK ROW	DARBOY		CALUMET	NORTHEAST	NONE	4/29/2002	2/25/2003	2/25/2003	*** TRANSFERRED TO COMMERCE - ACTIVITY NO LONGER UNDER DNR JURISDICTION ***
03-08-315780	HOLST PROPERTY	LUST	DCOM	27 W WASHINGTON ST	CHILTON		CALUMET	NORTHEAST	NONE	6/17/2002	10/8/2002	10/8/2002	*** TRANSFERRED TO COMMERCE - ACTIVITY NO LONGER UNDER DNR JURISDICTION ***
03-08-455041	NORTHLAND TURKEY FARM	LUST	DNR	W3318 HARLOW RD	CHILTON	53014	CALUMET	NORTHEAST	408051270	5/22/2003	6/19/2006	11/1/2007	
03-08-472640	HUME PROPERTY	LUST	DCOM	105 N STATE ST	CHILTON	53014	CALUMET	NORTHEAST	408003310	7/9/2003	11/10/2003	11/10/2003	*** TRANSFERRED TO COMMERCE - ACTIVITY NO LONGER UNDER DNR JURISDICTION ***
03-08-477757	P & A HEATING & AIR CONDITIONING	LUST	DNR	520 W MAIN ST	HILBERT		CALUMET	NORTHEAST	NONE	7/10/2003	2/7/2005	6/2/2005	
03-08-514722	COPPS FOOD CENTER STORE #108 GAS STATION	LUST	DNR	1919 E CALUMET ST	APPLETON	54915	CALUMET	NORTHEAST	408053690	10/17/2003	10/16/2006	10/31/2006	
03-08-516841	CHILTON EXXON	LUST	DCOM	245 E CALUMET ST	CHILTON		CALUMET	NORTHEAST	NONE	11/18/2003	11/23/2005	12/13/2005	
03-08-527540	STOEGER PROPERTY	LUST	DCOM	N3503 CTH 55	STOCKBRIDGE TN		CALUMET	NORTHEAST	NONE	6/17/2004	1/30/2006	5/16/2006	
03-08-543014	KARLS HARDWARE (FORMER HEMAUER STATION)	LUST	DCOM	106 S MILITARY RD	STOCKBRIDGE	53088	CALUMET	NORTHEAST	NONE	4/19/2005	8/4/2006	10/2/2006	
03-08-544191	HIGHWAY 55 AUTO SALES - FORMER-GASOLINE UST	LUST	DCOM	N9378 STH 55	HARRISON TN		CALUMET	NORTHEAST	NONE	10/7/2005	3/13/2007	4/2/2007	
03-08-544474	WI-DOT ROW - GOSHA AUTO BODY	LUST	DCOM	STH 57 AND STH 10 (SW CORNER)	BRILLION	54110	CALUMET	NORTHEAST	NONE	11/30/2005	11/13/2009	11/18/2009	
03-08-546999	MCFARLAND PROPERTY	LUST	DCOM	718 MARYGOLD ST	CHILTON		CALUMET	NORTHEAST	NONE	5/25/2006	2/4/2009	2/7/2009	
03-08-547001	GARROW RESIDENCE	LUST	DNR	N7490 ROUND LAKE RD	BRILLION TN		CALUMET	NORTHEAST	NONE	5/25/2006	12/30/2008	1/22/2009	
03-08-548295	VANDE HEY BRANTMEIER BODY SHOP (FORMER)	LUST	DCOM	43 ADAMS ST	CHILTON	53014	CALUMET	NORTHEAST	408042140	11/15/2006	7/16/2009	8/6/2009	
03-08-549252	BRILLION CTY - MAIN ST ROW	LUST	DNR	109 S MAIN ST	BRILLION	54110	CALUMET	NORTHEAST	408048520	5/8/2007	3/4/2009	3/11/2009	
03-08-551421	KWIK TRIP #685	LUST	DCOM	W6121 CTH KK	HARRISON TN		CALUMET	NORTHEAST	NONE	4/28/2008	8/18/2009	8/20/2009	
03-08-551565	AERO-METRIC PROPERTY	LUST	DCOM	539 N MADISON ST	CHILTON	53014	CALUMET	NORTHEAST	NONE	5/20/2008	2/12/2010	2/18/2010	PREVIOUSLY LISTED AS AERO-METRIC PROP (FRMRLY GAS STA SITE) CHANGED 3-2-2010 *** TRANSFERRED TO COMMERCE - ACTIVITY NO LONGER UNDER DNR JURISDICTION ***
03-08-553056	SHELL STATION (FORMER) GAS PIPING	LUST	DCOM	245 E CALUMET ST	CHILTON		CALUMET	NORTHEAST	NONE	12/22/2008	6/23/2009	6/23/2009	*** TRANSFERRED TO COMMERCE - ACTIVITY NO LONGER UNDER DNR JURISDICTION ***
03-08-553092	SHELL STATION DIESEL FUEL PUMP	LUST	DCOM	245 E CALUMET ST	CHILTON		CALUMET	NORTHEAST	NONE	12/22/2008	9/2/2009	9/3/2009	
03-08-555356	KWIK TRIP #678	LUST	DNR	3232 S ONEIDA ST	APPLETON	54915	CALUMET	NORTHEAST	NONE	6/2/2010		6/3/2010	

You searched for:

Outagamie County

ERP and LUST Activity Types

BRRS Activity Number	Activity Name	Activity Type	Juris	Address	Municipality	Zip	County	Region	FID	Start Date	End Date	Last Action Date	Comments
02-45-000013	APPLETON SPEC	ERP	DNR	800 KENNEDY DR	KIMBERLY	54136	OUTAGAMIE	NORTHEAST	445145140	9/15/1989	4/2/1991	4/2/1991	
02-45-000014	APPLETON WASTEWATER TREATMENT PLT	ERP	DNR	59 WEIMAR COURT	APPLETON	54915	OUTAGAMIE	NORTHEAST	445004560	7/5/1990	10/28/1992	10/28/1992	
02-45-000015	APPLETON WIRE (FORMER)	ERP	DNR	908 N LAWE ST	APPLETON	54911	OUTAGAMIE	NORTHEAST	445035910	5/29/1985		3/5/2010	
02-45-000016	APPLETONS GARAGE (FORMER)	ERP	DNR	N7284 SEMINARY RD (N7284 CTH U	ONEIDA	54155	OUTAGAMIE	NORTHEAST	445032940	6/1/1987	10/15/2003	3/16/2004	
02-45-000021	BAUMGART JOHN PROP	ERP	DNR	1072 GREENVILLE DR	APPLETON		OUTAGAMIE	NORTHEAST	NONE	9/28/1989	4/23/1991	4/23/1991	
02-45-000026	BEE J BATTERY	ERP	DNR	3722 N CASALOMA DR	GRAND CHUTE TN		OUTAGAMIE	NORTHEAST	445107630	10/22/1984	4/2/1991	4/2/1991	
02-45-000039	C D PRODUCTS	ERP	DNR	918 UNION ST	APPLETON	54911	OUTAGAMIE	NORTHEAST	445114780	6/8/1989	4/2/1991	4/2/1991	
02-45-000042	APPLETON CTY (COAL TAR)	ERP	DNR	343 W WATER ST	APPLETON	54911	OUTAGAMIE	NORTHEAST	NONE	10/12/1990		7/12/2010	
02-45-000045	APPLETON CTY LF	ERP	WASTE	QUARRY RD	CENTER TN	54911	OUTAGAMIE	NORTHEAST	445012700	9/16/1985	10/1/2001	4/3/2003	*** TRANSFERRED TO SOLID WASTE PROGRAM - ACTIVITY NO LONGER MANAGED BY RR ***
02-45-000052	CULLIGAN	ERP	DNR	1119 E WISCONSIN AVE	APPLETON		OUTAGAMIE	NORTHEAST	NONE	1/1/1980	4/2/1991	4/2/1991	SODIUM CHLORIDE BRINE TANK OVERFLOW
02-45-000060	HANSELMAN PROPERTY (FORMER)	ERP	DNR	N1761 HWY 45	GREENVILLE		OUTAGAMIE	NORTHEAST	NONE	11/26/1990	3/1/1993	3/1/1993	
02-45-000070	FREEDOM SCHOOL DIST	ERP	DNR	CTH E	FREEDOM	54131	OUTAGAMIE	NORTHEAST	445048560	8/16/1990	8/12/1991	8/12/1991	
02-45-000087	HOMETOWN RESTAURANT	ERP	DNR	360 RIVER ST	SHIOCTON		OUTAGAMIE	NORTHEAST	NONE	1/1/1980	4/2/1991	4/2/1991	
02-45-000090	INSTITUTE OF PAPER CHEMISTRY	ERP	DNR	1043 E SOUTH RIVER ST	APPLETON	54912	OUTAGAMIE	NORTHEAST	445034150	12/14/1988	5/22/2000	3/16/2001	
02-45-000096	KESTER PROPERTY	ERP	DATCP	N1544 CTH T	DALE		OUTAGAMIE	NORTHEAST	NONE	3/15/1988		2/20/2002	*** TRANSFERRED TO DATCP - ACTIVITY NO LONGER UNDER DNR JURISDICTION ***
02-45-000106	LAMERS TED PROPERTY	ERP	DNR	5360 CTH 22	KAUKAUNA		OUTAGAMIE	NORTHEAST	NONE	1/1/1980	4/2/1991	4/2/1991	
02-45-000115	LIBERTY TN LF & NEW LONDON LF	ERP	WASTE	CTH S	LIBERTY TN	54961	OUTAGAMIE	NORTHEAST	445013140	9/4/1985	6/17/2004	6/17/2004	TWO PARCELS - TOTAL 156 ACRES (50 ACRES & 106 ACRES) *** TRANSFERRED TO SOLID WASTE PROGRAM - ACTIVITY NO LONGER MANAGED BY RR ***
02-45-000127	N W MAUTHE (SF)	ERP	DNR	725 S OUTAGAMIE ST	APPLETON	54915	OUTAGAMIE	NORTHEAST	445014460	4/26/1989		7/7/2010	
02-45-000140	NEW LONDON COOP SPILL	ERP	DCOM	HWY 45	NEW LONDON		OUTAGAMIE	NORTHEAST	NONE	3/6/1991	3/26/2007	9/4/2007	
02-45-000141	NICHOLS COOP	ERP	DCOM	W5570 CTH F	NICHOLS	54152	OUTAGAMIE	NORTHEAST	445154160	2/18/1991	8/12/2004	8/20/2004	
02-45-000165	VAN STRATEN PROPERTY	ERP	DNR	N5705 STH 76	SHIOCTON		OUTAGAMIE	NORTHEAST	NONE	6/5/1990	4/21/2009	4/22/2009	
02-45-000170	U S OIL - LUBRICANTS BLENDING PLT	ERP	DNR	422 S WASHINGTON ST	KIMBERLY	54136	OUTAGAMIE	NORTHEAST	445027660	9/27/1990		7/9/2010	
02-45-000176	SEIDL PROPERTY	ERP	DCOM	350 W WISCONSIN ST	APPLETON		OUTAGAMIE	NORTHEAST	445077490	1/17/1991	1/9/2003	6/26/2003	
02-45-000191	SWINKLES BUSSING & TRUCKING	ERP	DNR	REXFORD RD	BOVINA		OUTAGAMIE	NORTHEAST	NONE	8/22/1990	8/2/1996	8/2/1996	
02-45-000194	THILMANY PULP & PAPER	ERP	DNR	600 THILMANY RD	KAUKAUNA	54130	OUTAGAMIE	NORTHEAST	445031180	1/14/1987	11/30/2006	1/3/2007	
02-45-000211	WAUGAMIE FS COOP	ERP	DNR	308 CLARK ST	BEAR CREEK VIL	54922	OUTAGAMIE	NORTHEAST	445080900	1/17/1991	12/20/2002	3/23/2005	
02-45-000225	WISCONSIN CHROME - LGU	ERP	DNR	2101 HYLAND AVE	KAUKAUNA	54130	OUTAGAMIE	NORTHEAST	445018310	5/2/1990		7/9/2010	
02-45-000239	STRELKA JIM PROPERTY	ERP	DNR	N5144 VINE RD	OSBORN		OUTAGAMIE	NORTHEAST	NONE	5/2/1991	2/15/1993	2/15/1993	
02-45-000244	ZUELZKE DON PROPERTY	ERP	DNR	623-625 E LONGVIEW DR	APPLETON		OUTAGAMIE	NORTHEAST	NONE	5/8/1991	11/25/1991	11/25/1991	
02-45-000253	APPLETON CTY REDEVELOPMENT	ERP	DNR	WASHINGTON & DIVISION SE CNR	APPLETON		OUTAGAMIE	NORTHEAST	NONE	2/28/1990	1/11/1996	1/11/1996	
02-45-000262	SEYMOUR COOPERATIVE-SEYMOUR	ERP	DATCP	354 W MORROW ST	SEYMOUR	54165	OUTAGAMIE	NORTHEAST	445077600	1/25/1991	7/31/1997	2/21/2002	*** TRANSFERRED TO DATCP - ACTIVITY NO LONGER UNDER DNR JURISDICTION. DATCP CASE ID: 89415100901 CONTACT DATCP PROJECT MANAGER AT (608)224-4515 FOR INFORMATION. ***
02-45-000265	CURWOOD - NEW LONDON SPILL	ERP	DNR	718 HIGH ST	NEW LONDON	54961	OUTAGAMIE	NORTHEAST	445030850	6/13/1991	11/11/1991	11/11/1991	
02-45-000270	PEERLESS CLEANERS	ERP	DNR	200 W WISCONSIN AVE	APPLETON	54911	OUTAGAMIE	NORTHEAST	445078700	7/26/1991	4/10/1997	11/15/2000	
02-45-000274	N & M TRANSFER	ERP	DNR	2530 W EVERETT ST	APPLETON		OUTAGAMIE	NORTHEAST	NONE	1/22/1991	2/24/1992	2/24/1992	

02-45-000320	A C COMPRESSOR CORP	ERP	DNR	401 E SOUTH ISLAND ST	APPLETON	54913	OUTAGAMIE	NORTHEAST	445031950	12/19/1989	7/2/1992	7/2/1992	
02-45-000322	CENTER VALLEY COOP	ERP	DNR	W5325 CENTER VALLEY RD	CENTER		OUTAGAMIE	NORTHEAST	445126220	3/3/1992	5/17/1993	5/17/1993	
02-45-000343	U S OIL - KIMBERLY BULK PLT	ERP	DNR	422 S WASHINGTON ST	KIMBERLY	54136	OUTAGAMIE	NORTHEAST	445027660	5/19/1992	1/4/1999	1/4/1999	JENKEL OIL CO
02-45-000344	APPLETON PAPERS - LOCK MILL	ERP	DNR	LOCKS MILL	COMBINED LOCKS	54113	OUTAGAMIE	NORTHEAST	445031290	5/20/1992	4/7/1993	4/7/1993	
02-45-000345	APPLETON PAPERS - MEAD ST	ERP	DNR	1000 N MEADE ST	APPLETON	54911	OUTAGAMIE	NORTHEAST	445115110	5/23/1992	12/22/1992	12/22/1992	
02-45-000353	SEYMOUR COOP FUEL SPILL	ERP	DNR	354 W MORROW ST	SEYMOUR	54165	OUTAGAMIE	NORTHEAST	445077600	6/8/1992	11/7/1994	11/7/1994	
02-45-000358	WISCONSIN BELL - BALLARD RD	ERP	DNR	1601 N BALLARD RD	APPLETON	54230	OUTAGAMIE	NORTHEAST	445025570	7/13/1992	3/25/1996	3/25/1996	
02-45-000359	EXPRESS CONVENIENCE CENTER	ERP	DNR	2209 CROOKS AVE	KAUKAUNA	54130	OUTAGAMIE	NORTHEAST	445109500	4/9/1992	12/7/1994	12/7/1994	
02-45-000364	APPLETON FLATS YARD	ERP	DNR	GRAND CHUTE ISLAND - FOX RIVER	APPLETON		OUTAGAMIE	NORTHEAST	NONE	7/31/1992	11/9/1995	11/9/1995	
02-45-000377	DOBBERSTEIN - NEW LONDON COOP	ERP	DNR	N4282 HOUSE RD	LIBERTY		OUTAGAMIE	NORTHEAST	NONE	8/30/1992	5/3/1993	5/3/1993	
02-45-000382	CHRISTENSEN-WISNET HEATING\COOLING	ERP	DCOM	702 S OUTAGAMIE ST	APPLETON		OUTAGAMIE	NORTHEAST	NONE	9/23/1992	4/6/2000	9/28/2001	*** TRANSFERRED TO COMMERCE - ACTIVITY NO LONGER UNDER DNR JURISDICTION ***
02-45-000386	APPLETON PAPERS - ELEVATOR	ERP	DNR	825 E WISCONSIN AVE	APPLETON	54911	OUTAGAMIE	NORTHEAST	445038550	10/9/1992	5/22/1996	5/22/1996	
02-45-000407	BLACK CREEK LIMESTONE PROPERTY	ERP	WASTE	W 1/3 OF APPLETON LF	CENTER		OUTAGAMIE	NORTHEAST	445001150	1/21/1993	10/1/2001	4/3/2003	CITY OF APPLETON LANDFILL *** TRANSFERRED TO SOLID WASTE PROGRAM - ACTIVITY NO LONGER MANAGED BY RR ***
02-45-000411	R. SABEE CO LLC	ERP	DNR	1718 W 8TH ST	APPLETON	54914	OUTAGAMIE	NORTHEAST	445113680	1/22/1993		7/2/2010	
02-45-000414	WOLF RIVER AG	ERP	DATCP	N2807 HWY 45	GREENVILLE		OUTAGAMIE	NORTHEAST	NONE	2/10/1993		2/20/2002	*** TRANSFERRED TO DATCP - ACTIVITY NO LONGER UNDER DNR JURISDICTION ***
02-45-000423	OUTAGAMIE INC PROPERTY	ERP	DNR	113 N OUTAGAMIE ST	APPLETON		OUTAGAMIE	NORTHEAST	NONE	2/17/1993	6/16/1998	6/16/1998	
02-45-000427	KURZ & ROOT CO - FOX RIVER PAPER	ERP	DNR	232 E NORTH ISLAND ST	APPLETON	54915	OUTAGAMIE	NORTHEAST	445084750	4/19/1993	11/10/1997	11/10/1997	
02-45-000429	APPLETON PAPERS - CONCRETE PIT	ERP	DNR	1000 N MEADE ST	APPLETON	54911	OUTAGAMIE	NORTHEAST	445115110	8/14/1992	5/18/1994	5/18/1994	DSC BUILDING
02-45-000434	VAN HOOFF PROPERTY	ERP	DNR	1401 BUCHANEN RD	LITTLE CHUTE	54140	OUTAGAMIE	NORTHEAST	445120830	5/12/1993	4/29/1998	4/29/1998	
02-45-000455	BLOOMERS MOTEL (FORMER)	ERP	DCOM	2603 N RICHMOND ST	APPLETON		OUTAGAMIE	NORTHEAST	NONE	7/20/1993	6/16/1998	6/16/1998	*** TRANSFERRED TO COMMERCE - ACTIVITY NO LONGER UNDER DNR JURISDICTION ***
02-45-000465	KAUKAUNA AUTO PARTS	ERP	DNR	707 HYLAND AVE	KAUKAUNA	54130	OUTAGAMIE	NORTHEAST	445119840	5/17/1993	10/13/1994	10/13/1994	FORMER NAPA
02-45-000468	CENTER VALLEY COOP - FUEL SPILL	ERP	DNR	718 HIGH ST	NEW LONDON	54961	OUTAGAMIE	NORTHEAST	445030850	9/23/1993	5/18/1994	5/18/1994	
02-45-000474	GARROW OIL BULK PLT	ERP	DCOM	504 W EDGEWOOD DR	GRAND CHUTE TN	54915	OUTAGAMIE	NORTHEAST	445024360	6/1/1985	6/15/2005	7/28/2005	
02-45-000484	THILMANY - SOLVENT TANKS	ERP	DNR	600 THILMANY RD	KAUKAUNA	54130	OUTAGAMIE	NORTHEAST	445031180	1/9/1989	2/10/2005	4/12/2005	
02-45-000488	LA SALLE CLINIC	ERP	DNR	1501 S MADISON ST	APPLETON	54915	OUTAGAMIE	NORTHEAST	999904620	9/25/1992	4/25/1995	4/25/1995	
02-45-000489	BOLDT CONST CO	ERP	DNR	W6402 EVERGLADE DR	GREENVILLE		OUTAGAMIE	NORTHEAST	NONE	8/27/1993	5/10/1994	5/10/1994	
02-45-000491	HIGHLAND LTD PARTNERSHIP	ERP	DNR	820 HYLAND AVE	KAUKAUNA		OUTAGAMIE	NORTHEAST	NONE	11/15/1993	2/22/1995	2/22/1995	FORMER GIDDINGS & LEWIS KAUKAUNA
02-45-000503	VAN HANDEL CO - VAN HANDEL WASTE	ERP	DNR	5325 N BALLARD RD	GRAND CHUTE TN	54913	OUTAGAMIE	NORTHEAST	445104330	1/12/1993	12/23/1993	12/23/1993	
02-45-000505	FREEDOM AGRI CENTER - FREEDOM	ERP	DATCP	W2075 INDUSTRIAL DR	KAUKAUNA		OUTAGAMIE	NORTHEAST	NONE	12/9/1993		2/21/2002	*** TRANSFERRED TO DATCP - ACTIVITY NO LONGER UNDER DNR JURISDICTION. DATCP CASE ID: 93519121601 CONTACT DATCP PROJECT MANAGER AT (608)224-4515 FOR INFORMATION. ***
02-45-000507	PRAEFKE AIR-COOLED ENGINES	ERP	DNR	2000-A E WISCONSIN AVE	GRAND CHUTE		OUTAGAMIE	NORTHEAST	NONE	1/25/1994	8/15/1994	8/15/1994	
02-45-000520	APPLETON PAPERS	ERP	DNR	540 PROSPECT ST	COMBINED LOCKS	54113	OUTAGAMIE	NORTHEAST	445031290	4/5/1994	11/16/1994	11/16/1994	
02-45-000524	COURT FARM	ERP	DNR	W3230 CEMETERY RD	SEYMOUR		OUTAGAMIE	NORTHEAST	NONE	4/22/1994	2/14/2000	2/14/2000	
02-45-000535	FEDERAL EXPRESS / K C AVIATION	ERP	DNR	OUTAGAMIE CNTY AIRPORT	APPLETON	54911	OUTAGAMIE	NORTHEAST	445097510	5/17/1994	11/3/1994	11/3/1994	
02-45-000545	E & L TRANSPORT SPILL	ERP	DNR	200' N OF STH 76/45	GREENVILLE		OUTAGAMIE	NORTHEAST	NONE	4/26/1994	7/12/1994	7/12/1994	
02-45-000550	KIMBERLY CLARK CORP - ATLAS MILL	ERP	DNR	425 W WATER ST	APPLETON	54911	OUTAGAMIE	NORTHEAST	445031070	12/14/1993	7/20/1994	7/20/1994	
02-45-000559	SCHAUMANN STRUCTURES & SUPPLY	ERP	DNR	W1138 RANCH RD	ONEIDA	54115	OUTAGAMIE	NORTHEAST	445129740	4/26/1994	1/31/2008	2/8/2008	
02-45-000560	JACKS PIZZA	ERP	DNR	401 W NORTH AVE	LITTLE CHUTE	54140	OUTAGAMIE	NORTHEAST	445120610	8/2/1994	2/13/1995	2/13/1995	
02-45-000563	AMERICAN TOY & FURNITURE - LGU	ERP	DNR	825 W MAIN ST	HORTONVILLE	54944	OUTAGAMIE	NORTHEAST	445093220	8/4/1994	12/14/2005	1/30/2006	
02-45-000567	K C AVIATION	ERP	DNR	W6365 DISCOVERY DR	APPLETON	54914	OUTAGAMIE	NORTHEAST	445023810	7/28/1994	1/19/1995	1/19/1995	

02-45-000585	A A L	ERP	DNR	4321 N BALLARD RD	APPLETON	54919	OUTAGAMIE	NORTHEAST	445034480	11/15/1994	9/9/1996	9/9/1996	
02-45-000598	KAUKAUNA BULK PLT	ERP	DNR	SEYMOUR & BLACKWELL	KAUKAUNA		OUTAGAMIE	NORTHEAST	NONE	12/30/1994	6/24/1998	6/24/1998	
02-45-000599	NEW LONDON ENGINEERING	ERP	DNR	1700 S DIVISION ST	NEW LONDON	54961	OUTAGAMIE	NORTHEAST	445050100	12/29/1994	12/30/1996	6/19/2008	
02-45-000606	APPLETON CTY (EAST RAMP)	ERP	DNR	130 E WASHINGTON ST	APPLETON		OUTAGAMIE	NORTHEAST	NONE	2/1/1995	3/28/1995	3/28/1995	CITY OF APPLETON EAST RAMP
02-45-000608	MILLER ELECTRIC MFG CO	ERP	DNR	1635 W SPENCER ST	APPLETON	54914	OUTAGAMIE	NORTHEAST	445044380	2/7/1995	2/13/1995	2/13/1995	
02-45-000636	ALTO DAIRY (FORMER)	ERP	DNR	307 N CLARK ST	BLACK CREEK	54106	OUTAGAMIE	NORTHEAST	405120650	6/9/1995		7/29/2010	
02-45-000652	THILMANY INTERNATIONAL PAPER	ERP	DNR	600 THILMANY RD	KAUKAUNA	54130	OUTAGAMIE	NORTHEAST	445031180	6/21/1995	2/10/2005	4/12/2005	
02-45-000667	INX INTERNATIONAL INK CO	ERP	DNR	3100 W WISCONSIN AVE	GRAND CHUTE TN	54914	OUTAGAMIE	NORTHEAST	445112360	10/10/1995	8/2/1996	8/2/1996	
02-45-000674	BLUEMOUND BULK PLT (FORMER)	ERP	DNR	1021 N BLUEMOUND DR	APPLETON	54914	OUTAGAMIE	NORTHEAST	445148000	10/18/1995		2/25/2010	
02-45-000675	TETZLAFF PROPERTY	ERP	DCOM	3815 N RICHMOND	GRAND CHUTE TN		OUTAGAMIE	NORTHEAST	NONE	11/14/1995	11/4/1997	11/4/1997	*** TRANSFERRED TO COMMERCE - ACTIVITY NO LONGER UNDER DNR JURISDICTION ***
02-45-000681	BRONSON ELECTRONICS	ERP	DNR	916 N MAIN ST	SEYMOUR	54165	OUTAGAMIE	NORTHEAST	445097840	11/18/1991	12/19/1991	12/19/1991	
02-45-000682	SABEE PRODUCTS INC (FORMER)	ERP	DNR	1843 W REEVE ST	APPLETON		OUTAGAMIE	NORTHEAST	445177920	12/5/1994		7/23/2010	
02-45-096329	LUDVIGSEN LORRAINE PROPERTY	ERP	DNR	401 SEYMOUR ST	KAUKAUNA		OUTAGAMIE	NORTHEAST	NONE	2/7/1996	3/11/1996	3/11/1996	
02-45-097312	U S OIL CO INC - ABANDONED BULK PLT	ERP	DNR	425 S WASHINGTON ST	COMBINED LOCKS	54113	OUTAGAMIE	NORTHEAST	999777790	2/22/1996	4/11/2001	4/28/2009	
02-45-099328	IMMEL MERLIN PROPERTY	ERP	DNR	720 N MAYFLOWER RD	GRAND CHUTE TN		OUTAGAMIE	NORTHEAST	NONE	2/2/1996	4/25/1996	4/25/1996	
02-45-107085	APPLETON SUPPLY CO	ERP	DNR	1050 S GRIDER ST	APPLETON	54914	OUTAGAMIE	NORTHEAST	445148770	1/5/1996	3/9/1998	2/19/2009	
02-45-107610	KAUKAUNA PUB SCH ADMIN BLDG - WI DOT	ERP	DNR	112 MAIN AVE	KAUKAUNA		OUTAGAMIE	NORTHEAST	NONE	7/10/1996	2/10/2006	2/27/2006	
02-45-108050	JAHNKE OIL BULK PLT (FORMER)	ERP	DNR	1435 BUCHANAN ST	LITTLE CHUTE		OUTAGAMIE	NORTHEAST	NONE	8/23/1996	12/22/2004	1/27/2005	
02-45-109381	M & I BANK FARM PROPERTY	ERP	DNR	N3357 MCHUGH RD	FREEDOM		OUTAGAMIE	NORTHEAST	NONE	9/6/1996	3/13/1997	3/13/1997	
02-45-110247	SORENSEN FOREST PROD - WCL RAILROAD	ERP	DNR	CTH JJ .5 MI E OF CTH A	GRAND CHUTE TN		OUTAGAMIE	NORTHEAST	NONE	1/2/1996	8/27/1999	8/27/1999	
02-45-110355	BADGER NORTHLAND PAINT SPILL AREA	ERP	DNR	1215 HYLAND AVE	KAUKAUNA	54130	OUTAGAMIE	NORTHEAST	445007420	9/30/1996	4/26/2000	4/26/2000	
02-45-111241	KAUKAUNA CTY	ERP	DNR	200 E SECOND ST	KAUKAUNA		OUTAGAMIE	NORTHEAST	NONE	7/10/1996	11/24/1997	11/24/1997	CONTAMINATION IN THE CITY PROPERTY ADJACENT TO CARSTENS MILL
02-45-111246	FOX VALLEY & WESTERN	ERP	DNR	200 E SECOND ST	KAUKAUNA		OUTAGAMIE	NORTHEAST	NONE	7/10/1996	1/22/1998	1/22/1998	CONTAMINATION IN THE RAILROAD PROPERTY ADJACENT TO CARSTENS
02-45-111427	TERRA INTERNATIONAL INC	ERP	DATCP	N7718 STH 54	SHIOCTON	54170	OUTAGAMIE	NORTHEAST	445099930	7/10/1996		2/28/2000	PROJECT MANAGED BY DATCP *** TRANSFERRED TO DATCP - ACTIVITY NO LONGER UNDER DNR JURISDICTION ***
02-45-115594	FIRST ST ROW EXPANSION	ERP	DNR	FIRST ST (DRW TO MORRISON)	APPLETON		OUTAGAMIE	NORTHEAST	NONE	8/19/1996	4/22/1997	4/22/1997	
02-45-129856	FOX VALLEY & WESTERN - REFUELING	ERP	DNR	WHITMAN AVE & SECOND ST	APPLETON		OUTAGAMIE	NORTHEAST	NONE	4/29/1997	9/16/2003	12/5/2003	
02-45-129861	FOX VALLEY & WESTERN - ENGINE HOUSE	ERP	DNR	WHITMAN AVE & SECOND ST	APPLETON		OUTAGAMIE	NORTHEAST	NONE	4/29/1997	6/22/2004	8/12/2004	
02-45-129887	BATTERY SPECIALISTS	ERP	DNR	1928 W WISCONSIN AVE	GRAND CHUTE TN		OUTAGAMIE	NORTHEAST	NONE	5/19/1997	10/17/2000	3/5/2009	
02-45-150835	SCENIC VALLEY COOP	ERP	DNR	354 W MORROW ST	SEYMOUR	54165	OUTAGAMIE	NORTHEAST	445077600	6/12/1997	4/11/2006	10/3/2006	
02-45-153516	VOSTER FARM	ERP	DCOM	4820 N FRENCH RD	VANDENBROEK TN		OUTAGAMIE	NORTHEAST	NONE	7/15/1997	6/28/2000	10/16/2001	*** TRANSFERRED TO COMMERCE - ACTIVITY NO LONGER UNDER DNR JURISDICTION ***
02-45-153636	SCENIC VALLEY COOP (FORMER SEYMOUR	ERP	DNR	320 W WISCONSIN ST	SEYMOUR		OUTAGAMIE	NORTHEAST	NONE	7/31/1997	6/23/2006	10/2/2006	
02-45-169288	BRILL TRUCKING	ERP	DCOM	N5608 CTH C	ONEIDA		OUTAGAMIE	NORTHEAST	NONE	8/14/1997	6/9/2003	3/23/2005	
02-45-169330	CENTER VALLEY COOP	ERP	DCOM	W5325 CENTER VALLEY RD	CENTER		OUTAGAMIE	NORTHEAST	445126220	8/14/1997	9/17/2004	10/4/2004	
02-45-169395	ANIXTER INTERNATIONAL (WESTERFELD OIL)	ERP	DCOM	MILL ST & DEPOT ST	SEYMOUR		OUTAGAMIE	NORTHEAST	NONE	8/6/1997	11/23/2004	1/14/2005	
02-45-172388	VAN ZEELAND OIL BULK PLT	ERP	DCOM	N1704 MALONEY RD	VANDENBROEK TN		OUTAGAMIE	NORTHEAST	NONE	9/23/1997	4/27/2004	3/4/2005	
02-45-174554	COONEN OIL BULK PLT	ERP	DNR	HWY 55	SHIOCTON		OUTAGAMIE	NORTHEAST	NONE	9/25/1997	9/9/1999	9/9/1999	
02-45-176393	APPLETON OIL CO INC	ERP	DCOM	2421 E NEWBERRY ST	APPLETON	54914	OUTAGAMIE	NORTHEAST	445008850	11/5/1997	1/26/2000	8/2/2002	*** TRANSFERRED TO COMMERCE - ACTIVITY NO LONGER UNDER DNR JURISDICTION ***
02-45-176526	BERG PROPERTY	ERP	DNR	3611 W SPENCER ST	GRAND CHUTE		OUTAGAMIE	NORTHEAST	NONE	10/24/1997	8/9/1999	8/9/1999	
02-45-181497	BASSETT MECHANICAL	ERP	DNR	117 S LOCUST ST	APPLETON	54914	OUTAGAMIE	NORTHEAST	445089480	2/2/1998	1/20/2000	1/20/2000	
02-45-181585	M-I LLC	ERP	DNR	1130 BANTA COURT	APPLETON	54915	OUTAGAMIE	NORTHEAST	445011600	2/4/1998	9/1/2009	11/19/2009	

02-45-182869	SCHROEDER PROPERTY	ERP	DNR	W6308 WALLY WAY (W6308 LEVI)	GREENVILLE		OUTAGAMIE	NORTHEAST	NONE	3/6/1998	8/2/1999	8/2/1999	PREVIOUSLY LISTED AS SCHROEDER PROPERTY ADDRESS OF W6309 GREENVILLE DR (THIS PORTION OF ROAD WAS ABANDONED)
02-45-184362	KAPHINGST PROPERTY	ERP	DNR	102 N MAIN ST	BLACK CREEK		OUTAGAMIE	NORTHEAST	NONE	4/5/1998	8/25/2006	10/2/2006	
02-45-186078	SEIDL OIL CO (FORMER)	ERP	DNR	213 RAILROAD ST	BLACK CREEK		OUTAGAMIE	NORTHEAST	NONE	5/12/1998	2/10/2003	4/3/2003	
02-45-191769	MIDWEST PLATING CORP	ERP	DNR	1315 W FOURTH ST	APPLETON	54914	OUTAGAMIE	NORTHEAST	445023920	5/13/1998		6/28/2010	
02-45-192316	AMERICAN RED CROSS	ERP	DNR	1302 E WISCONSIN AVE	APPLETON	54911	OUTAGAMIE	NORTHEAST	405188960	7/20/1998		6/18/2010	*** TRANSFERRED TO COMMERCE - ACTIVITY NO LONGER UNDER DNR JURISDICTION ***
02-45-194994	GARROW OIL CORP - CARD LOCK SITE	ERP	DCOM	504 W EDGEWOOD DR	GRAND CHUTE TN	54915	OUTAGAMIE	NORTHEAST	445024360	8/18/1998	9/10/1999	9/10/1999	
02-45-196672	DEVALK PROPERTY	ERP	DNR	1715 S OUTAGAMIE ST	APPLETON		OUTAGAMIE	NORTHEAST	NONE	8/2/1998	8/31/2006	8/31/2006	
02-45-208569	G & C AUTO SALES	ERP	DNR	1308 W WISCONSIN AVE	APPLETON	54901	OUTAGAMIE	NORTHEAST	445155480	10/27/1998	3/26/2003	6/2/2003	
02-45-212690	DAWES RIGGING & CRANE RENTAL	ERP	DNR	2401 HYLAND AVE	KAUKAUNA	54130	OUTAGAMIE	NORTHEAST	445106310	10/7/1998	5/8/2003	7/24/2003	ALSO KNOWN AS SCENIC VALLEY COOP; ALSO KNOWN AS WISCONSIN CENTRAL RAILROAD
02-45-213964	HOFKENS LUMBER & HARDWARE	ERP	DNR	151 S RAILROAD	KIMBERLY		OUTAGAMIE	NORTHEAST	NONE	2/19/1999	11/30/1999	3/16/2001	
02-45-216392	WISCONSIN CENTRAL LTD	ERP	DCOM	N7718 STH 54	SHIOCTON	54170	OUTAGAMIE	NORTHEAST	445099930	2/26/1999	4/6/2005	7/28/2005	
02-45-218189	COONEN OIL CO	ERP	DCOM	328 SEYMOUR ST	SEYMOUR	54165	OUTAGAMIE	NORTHEAST	445076940	8/16/1999	5/31/2005	7/5/2005	
02-45-219025	WISCONSIN CENTRAL LTD	ERP	DNR	W5394 CENTER VALLEY RD	CENTER VALLEY		OUTAGAMIE	NORTHEAST	NONE	3/19/1999		10/5/2007	ALSO KNOWN AS SCENIC VALLEY COOP; ALSO KNOWN AS WISCONSIN CENTRAL RAILROAD
02-45-220497	WOLF RIVER COUNTRY COOP	ERP	DNR	310 WOLF RIVER AVE	NEW LONDON		OUTAGAMIE	NORTHEAST	NONE	5/14/1999	10/27/1999	10/27/1999	
02-45-221218	M R K GRAVEL PIT - SITE 2	ERP	DNR	CTH C	FREEDOM TN		OUTAGAMIE	NORTHEAST	NONE	5/12/1999	6/8/2005	7/5/2005	
02-45-221348	KERWIN PAPER CO	ERP	DNR	801 S LAWE ST	APPLETON	54915	OUTAGAMIE	NORTHEAST	445111810	9/23/1998		6/8/2010	
02-45-223203	FOX VALLEY TECHNICAL COLLEGE	ERP	DNR	1825 N BLUEMOUND DR	GRAND CHUTE TN	54913	OUTAGAMIE	NORTHEAST	445019850	7/1/1999	10/18/1999	10/18/1999	
02-45-226055	A & E EQUIPMENT CO	ERP	DNR	4450 GREENVILLE DR	GRAND CHUTE	54915	OUTAGAMIE	NORTHEAST	445099710	7/23/1999	10/25/2000	10/25/2000	
02-45-226329	PEABODY PARK STORM WATER DISCHARGE	ERP	DNR	601 N GREEN BAY RD	APPLETON		OUTAGAMIE	NORTHEAST	NONE	7/30/1999	4/3/2000	4/3/2000	
02-45-228649	MALCHOW PROPERTY	ERP	DNR	ADJACENT TO 3225 W COLLEGE AVE	GRAND CHUTE TN		OUTAGAMIE	NORTHEAST	NONE	7/20/1998		5/21/2010	
02-45-230552	SIMMONS WAREHOUSE (FORMER)	ERP	DNR	613 E BEACON AVE - S SIDE	NEW LONDON		OUTAGAMIE	NORTHEAST	NONE	7/3/1998	12/7/2005	11/19/2009	
02-45-231992	VALMET INC PROPERTY LGU	ERP	DNR	619 S OLDE ONEIDA ST	APPLETON		OUTAGAMIE	NORTHEAST	NONE	10/15/1999	5/24/2000	5/24/2002	
02-45-233641	FERRELLGAS PROPERTY	ERP	DNR	2315 NEWBERRY ST	APPLETON		OUTAGAMIE	NORTHEAST	NONE	10/1/1999	1/6/2000	1/6/2000	
02-45-235503	GARROW OIL	ERP	DNR	1717 W COLLEGE AVE	APPLETON	54914	OUTAGAMIE	NORTHEAST	445108950	12/18/1991	8/31/2004	11/12/2004	
02-45-236645	APPLETON CTY SE STORMWATER DETENTION POND	ERP	DNR	S OF AURORA DR ADJ TO HWY 441	APPLETON		OUTAGAMIE	NORTHEAST	NONE	12/14/1999	4/6/2000	4/6/2000	
02-45-236653	APPLETON CTY LAGOON SITE	ERP	DNR	S LYNNDAL E DR	APPLETON		OUTAGAMIE	NORTHEAST	NONE	12/14/1999	9/11/2000	9/11/2000	
02-45-240907	VALLEY ADHESIVES & COATINGS CORP	ERP	DNR	3430 W HIGHVIEW DR	APPLETON	54915	OUTAGAMIE	NORTHEAST	445020400	5/26/1998	3/25/2002	3/25/2002	
02-45-241554	FOX RIVER PAPER CO	ERP	DNR	430 E SOUTH ISLAND ST	APPLETON	54915	OUTAGAMIE	NORTHEAST	445039100	12/17/1999	11/27/2000	11/27/2000	
02-45-242489	KAUKAUNA ELECTRIC - SITE 1	ERP	DNR	770 ISLAND ST	KAUKAUNA	54130	OUTAGAMIE	NORTHEAST	NONE	10/23/1998	1/28/2003	11/25/2003	
02-45-246485	APPLETON CTY - 400 W WASHINGTON ST	ERP	DNR	WASHINGTON ST 400 BLOCK	APPLETON		OUTAGAMIE	NORTHEAST	NONE	2/25/2000	3/15/2002	3/17/2009	
02-45-248138	WHEELER PROPERTY	ERP	DNR	1000 N WESTHILL BLVD	GRAND CHUTE TN	54914	OUTAGAMIE	NORTHEAST	445004450	2/17/2000	7/20/2005	1/17/2006	
02-45-251274	SAFETY-KLEEN KAUKAUNA SERVICE CENTER	ERP	DNR	2100 BADGER RD	KAUKAUNA	54130	OUTAGAMIE	NORTHEAST	445097400	9/16/1996	7/18/2001	2/25/2002	
02-45-252066	BUTLER PROPERTY - WI DOT	ERP	DNR	N9379 CTH C & STH 55	SEYMOUR TN		OUTAGAMIE	NORTHEAST	NONE	8/16/1999	1/25/2007	1/25/2007	
02-45-256859	BAUM PROPERTY	ERP	DNR	2904 N RICHMOND ST	GRAND CHUTE		OUTAGAMIE	NORTHEAST	NONE	7/18/2000	5/24/2001	5/24/2001	
02-45-259697	JAHNKE OIL BULK PLT (FORMER) -	ERP	DNR	1435 BUCHANAN ST	LITTLE CHUTE		OUTAGAMIE	NORTHEAST	NONE	2/7/2000		9/28/2009	
02-45-259768	FRANZ PROPERTY	ERP	DCOM	OLD ONEIDA ST & RAILROAD AVE	APPLETON		OUTAGAMIE	NORTHEAST	NONE	4/20/2000	3/24/2004	3/4/2005	
02-45-260072	U S OIL CO INC - RUBBLE PILE	ERP	DNR	ADJ TO 1101 N BLUEMOUND DR	GRAND CHUTE		OUTAGAMIE	NORTHEAST	NONE	7/27/2000	10/1/2001	10/1/2001	RP CONTACT: DON JOHNSTON CORPORATE ENVIRONMENTAL MANAGER US OIL CO INC *** TRANSFERRED TO COMMERCE - ACTIVITY NO LONGER UNDER DNR JURISDICTION ***
02-45-269513	APPLETON CTY MUNICIPAL SERVICE BLDG	ERP	DCOM	2625 E GLENDALE AVE	APPLETON	54915	OUTAGAMIE	NORTHEAST	445012810	3/16/2001	9/18/2001	9/18/2001	
02-45-272992	M-I LLC - FRONT WAREHOUSE AST	ERP	DCOM	1130 BANTA COURT	APPLETON	54915	OUTAGAMIE	NORTHEAST	445011600	6/4/2001	2/19/2009	2/25/2009	
02-45-273682	ST JOSEPH MIDDLE SCHOOL	ERP	DNR	323 W LAWRENCE ST	APPLETON		OUTAGAMIE	NORTHEAST	NONE	6/8/2001	7/5/2006	8/1/2006	
02-45-276018	FANNIN OIL CO (FORMER)	ERP	DNR	336 S LINCOLN ST	HORTONVILLE	54944	OUTAGAMIE	NORTHEAST	445003790	6/14/2001	3/24/2010	4/8/2010	

02-45-280925	GREENVILLE COOP BULK PLT	ERP	DCOM	N1868 MUNICIPAL DR	GREENVILLE	54942	OUTAGAMIE	NORTHEAST	445060110	9/26/2001	5/14/2010	5/19/2010	*** TRANSFERRED TO COMMERCE - ACTIVITY NO LONGER UNDER DNR JURISDICTION ***
02-45-281998	RAYOVAC (FORMER) - DRO	ERP	DNR	2500 N BALLARD RD	APPLETON		OUTAGAMIE	NORTHEAST	NONE	10/18/2001	11/21/2001	11/21/2001	
02-45-282322	KAUKAUNA ELECTRIC & WATER - SITE 2	ERP	DCOM	770 ISLAND ST	KAUKAUNA	54130	OUTAGAMIE	NORTHEAST	NONE	10/29/2001	1/23/2003	7/24/2003	
02-45-282329	NORTHEAST ASPHALT - MACKVILLE QUARRY	ERP	DNR	W4915 CTH O	CENTER TN		OUTAGAMIE	NORTHEAST	NONE	10/25/2001	3/28/2002	3/28/2002	
02-45-286105	KAUKAUNA GAS TURBINE PROPERTY	ERP	DCOM	305 ELM ST	KAUKAUNA		OUTAGAMIE	NORTHEAST	NONE	1/11/2002	5/14/2007	6/4/2007	
02-45-292755	CURWOOD INC - RFI	ERP	DNR	718 HIGH ST	NEW LONDON	54961	OUTAGAMIE	NORTHEAST	445030850	2/18/2002	7/31/2008	4/10/2009	
02-45-292763	CURWOOD INC - TOLUENE	ERP	DNR	718 HIGH ST	NEW LONDON	54961	OUTAGAMIE	NORTHEAST	445030850	2/18/2002	7/30/2008	8/20/2008	
02-45-297744	BARB & RONS CLEANERS (FORMER)	ERP	DNR	1700 S LAWE ST	APPLETON	54915	OUTAGAMIE	NORTHEAST	445078590	2/26/2002		6/30/2010	
02-45-305332	SNELL PROPERTY	ERP	DNR	1230 W WISCONSIN AVE	APPLETON		OUTAGAMIE	NORTHEAST	NONE	4/1/2002	6/4/2004	6/4/2004	
02-45-306248	APPLETON CTY - WI DOT	ERP	DNR	DIVISION ST @ COLLEGE AVE	APPLETON		OUTAGAMIE	NORTHEAST	NONE	4/25/2002	12/13/2002	11/12/2004	
02-45-306846	U S POSTAL SERVICE	ERP	DNR	410 W FRANKLIN ST	APPLETON	54911	OUTAGAMIE	NORTHEAST	445111590	5/28/2002	6/12/2006	6/27/2006	
02-45-327107	R.SABEE CO LLC - SOLVENT DIP AREA	ERP	DNR	1718 W 8TH ST	APPLETON	54914	OUTAGAMIE	NORTHEAST	445113680	1/1/1993	11/20/2006	12/4/2006	
02-45-343356	KILLOREN PROPERTY (FORMER)	ERP	DCOM	925 N BLUEMOUND #5A	APPLETON	54914	OUTAGAMIE	NORTHEAST	445115660	7/26/2002	9/10/2007	9/20/2007	
02-45-354608	WASTE OIL TO ENERGY PLT	ERP	DNR	552 CARTER COURT	KIMBERLY	54136	OUTAGAMIE	NORTHEAST	445093990	8/26/2002	1/30/2003	1/30/2003	
02-45-364232	W2776 CTH KK ROW	ERP	DNR	W2776 CTH KK	DARBOY		OUTAGAMIE	NORTHEAST	NONE	10/10/2002	3/5/2003	3/5/2003	
02-45-364234	APPLETON PARKING LOT	ERP	DNR	WASHINGTON & DIVISION ST - NW	APPLETON		OUTAGAMIE	NORTHEAST	NONE	10/8/2002	8/15/2003	7/31/2009	
02-45-378842	APPLETON WATER TRT PLT (FORMER)	ERP	DCOM	343 W WATER ST	APPLETON	54911	OUTAGAMIE	NORTHEAST	NONE	11/12/2002	3/16/2004	4/12/2005	*** TRANSFERRED TO COMMERCE - ACTIVITY NO LONGER UNDER DNR JURISDICTION ***
02-45-391074	APPLETON PAPERS - NO 11 ELEVATOR	ERP	DNR	825 E WISCONSIN AVE	APPLETON	54911	OUTAGAMIE	NORTHEAST	445038550	12/19/2002	10/30/2003	10/30/2003	
02-45-397046	APPLETON PAPERS INC - #30 ELEVATOR	ERP	DNR	1020 N RANKIN ST	APPLETON	54912	OUTAGAMIE	NORTHEAST	NONE	1/10/2003	1/29/2004	1/29/2004	
02-45-415826	FOX VALLEY TECH - INDOOR SHOOTING	ERP	DNR	1825 N BLUEMOUND DR	GRAND CHUTE TN	54913	OUTAGAMIE	NORTHEAST	445019850	2/3/2003	10/9/2003	10/9/2003	
02-45-432984	TRUSSCO PROPERTY	ERP	DNR	W6254 CTH BB	APPLETON		OUTAGAMIE	NORTHEAST	NONE	4/7/2003	7/11/2003	7/11/2003	
02-45-443170	USACE - PARCEL A (LOCK 4)	ERP	DNR	E BANTA CT	APPLETON		OUTAGAMIE	NORTHEAST	NONE	3/1/2002	11/20/2008	12/10/2008	
02-45-443178	USACE - PARCEL C (LOCK 3)	ERP	DNR	LOCK 3-NEWBERRY & S LAWE	APPLETON		OUTAGAMIE	NORTHEAST	NONE	3/1/2002		12/16/2009	
02-45-443192	WCL (FORMER)	ERP	DNR	613 E BEACON AVE - S SIDE	NEW LONDON		OUTAGAMIE	NORTHEAST	NONE	10/23/2002	12/7/2005	11/19/2009	
02-45-455124	WE ENERGIES - N BEAR CREEK SUBSTATION	ERP	DNR	CTH D	DEER CREEK		OUTAGAMIE	NORTHEAST	NONE	5/27/2003	4/12/2004	4/12/2004	
02-45-472237	WE ENERGIES - APPLE CREEK SUBSTATION	ERP	DNR	3015 E EDGEWOOD DR	APPLETON		OUTAGAMIE	NORTHEAST	NONE	6/30/2003	4/9/2004	4/9/2004	
02-45-483097	RANDYS AUTO REPAIR (FORMER) - SOLVENTS	ERP	DNR	2700 CROOKS AVE	KAUKAUNA		OUTAGAMIE	NORTHEAST	NONE	7/21/2003	4/7/2004	4/7/2004	
02-45-483859	BICKFORD FACILITY - SITE D (FORMER)	ERP	DNR	820 HYLAND AVE	KAUKAUNA		OUTAGAMIE	NORTHEAST	NONE	3/25/2003	6/21/2007	7/3/2007	
02-45-500703	SCHROEDER ROBERT	ERP	DNR	5000 GREENVILLE DR	APPLETON	5491	OUTAGAMIE	NORTHEAST	445154600	9/2/2003	11/18/2003	11/18/2003	FORMER SPILL #04-45-264058
02-45-512474	RANDYS AUTO REPAIR - SITE B	ERP	DNR	2700 CROOKS AVE	KAUKAUNA		OUTAGAMIE	NORTHEAST	NONE	9/22/2003	5/3/2004	5/3/2004	DISCOVER RESULT OF PHASE II - NOVEMBER 2002
02-45-513035	FOX COMPANIES	ERP	DNR	N1009 CRAFTSMAN DR	GREENVILLE		OUTAGAMIE	NORTHEAST	NONE	9/3/2003	4/20/2007	4/20/2007	PHASE II - 7/25/03 NOTIFICATION FAX RECEIVED 9/3/03. ADDT'L INFO REQUESTED - REC'D 9/24/03
02-45-513719	VALLEY AUTO PARTS	ERP	DNR	1820 W NORTHLAND AVE	GRAND CHUTE		OUTAGAMIE	NORTHEAST	NONE	10/14/2003	1/19/2005	2/21/2005	
02-45-521555	USACE - DRY DOCK (KAUKAUNA LOCK 3)	ERP	DNR	1008 AUGUSTINE ST - LOCK 3	KAUKAUNA		OUTAGAMIE	NORTHEAST	NONE	10/9/2003		12/16/2009	
02-45-526385	AHLMAN/STEEL YARD LLC	ERP	DNR	303 S LINWOOD AVE	APPLETON		OUTAGAMIE	NORTHEAST	NONE	5/25/2004		5/22/2009	
02-45-527446	LARGE FORMAT THEATER	ERP	DNR	213 E WASHINGTON ST	APPLETON	54911	OUTAGAMIE	NORTHEAST	445019520	6/1/2004	12/3/2004	1/31/2005	
02-45-528873	K P N CORP	ERP	DNR	920 S MAYFLOWER DR	GRAND CHUTE TN	54915	OUTAGAMIE	NORTHEAST	445014240	7/6/2004	4/21/2005	4/21/2005	
02-45-528936	FOX ENERGY CENTER PUMP STATION	ERP	DNR	801 THILMANY RD	KAUKAUNA	54130	OUTAGAMIE	NORTHEAST	445005220	7/1/2004	10/3/2006	4/2/2007	
02-45-530084	FOREMOST FARMS (FORMER)	ERP	DNR	935 E JOHN ST	APPLETON	54912	OUTAGAMIE	NORTHEAST	445031510	8/10/2004		6/14/2010	ACTIVITY NAME WAS PREVIOUSLY LISTED AS "FOREMOST FARMS USA COOP" CHANGED 11-30-2009 DEH ACTIVITY TYPE CHANGED ON 02-AUG-05. ORIGINAL ACTIVITY NO. WAS 03-45-532603. TANK OVERFILL (SPILL) AND NOT A TANK SYSTEM FAILURE.
02-45-532603	EXPRESS CONVENIENCE CENTER #75	ERP	DNR	1675 N CASALOMA DR	GRAND CHUTE TN	54913	OUTAGAMIE	NORTHEAST	445029640	9/29/2004	11/7/2005	11/7/2005	
02-45-535804	RUG BURNS LLC & PR PROPERTIES LLP	ERP	DNR	1606 W HASKEL & 1604 W HASKEL	APPLETON	54914	OUTAGAMIE	NORTHEAST	NONE	11/10/2004	12/15/2008	1/15/2009	

02-45-537806	SULPACO WEST (FORMER) - INK/SOLVENT ROOMS	ERP	DNR	600 E HANCOCK ST	APPLETON	54912	OUTAGAMIE	NORTHEAST	445019960	12/17/2004		1/22/2010	
02-45-537938	OUTOKUMPU COPPER VALLEYCAST LLC	ERP	DNR	908 N LAWE ST	APPLETON	54911	OUTAGAMIE	NORTHEAST	445035910	11/29/2004	9/18/2008	1/28/2009	
02-45-539301	FOX VALLEY TECHNICAL COLLEGE	ERP	DNR	1825 N BLUEMOUND DR	GRAND CHUTE TN	54913	OUTAGAMIE	NORTHEAST	445019850	1/10/2005	4/21/2005	4/21/2005	
02-45-542997	APPLETON WIRE WORKS - FORMER	ERP	DNR	601 E HANCOCK ST	APPLETON	54911	OUTAGAMIE	NORTHEAST	NONE	4/18/2005		4/30/2010	
02-45-543252	FOX VALLEY TECH - INDOOR SHOOTING	ERP	DNR	1825 N BLUEMOUND DR	GRAND CHUTE TN	54913	OUTAGAMIE	NORTHEAST	445019850	5/26/2005	1/18/2006	1/18/2006	NO SOIL OR GW IMPACTS
02-45-543321	BEHM MOTORS (FORMER)	ERP	DNR	3939 W COLLEGE AVE	GRAND CHUTE TN	54914	OUTAGAMIE	NORTHEAST	445027550	6/10/2005	6/6/2006	6/6/2006	
02-45-543401	ANDREWS PROPERTY-WASTE OIL/BURN PILE - LGU	ERP	DNR	N5593 STH 76 (RIVER ST)	SHIOCTON		OUTAGAMIE	NORTHEAST	NONE	1/18/1991	8/21/2007	9/4/2007	
02-45-543445	FORMER DAVES AUTO SALES SERV	ERP	DNR	500 S MADISON AVE	LITTLE CHUTE	54146	OUTAGAMIE	NORTHEAST	445114340	6/21/2005	9/22/2005	9/22/2005	
02-45-543697	AMERICAN RENTAL PROPERTY (FORMER)	ERP	DNR	1850 W WISCONSIN AVE	APPLETON	54914	OUTAGAMIE	NORTHEAST	445174510	8/8/2005	1/23/2008	1/29/2008	
02-45-543821	FORMER BEHM MOTORS/SERVICE STATION	ERP	DNR	3721 W COLLEGE AV	GRAND CHUTE	54911	OUTAGAMIE	NORTHEAST	NONE	8/10/2005	4/24/2007	4/24/2007	PROPERTY WAS REDEVELOPED APPROX 2006 AND PROPERTY ADDRESS RENUMBERED (PREVIOUSLY 3939 W. COLLEGE)
02-45-544137	GOLDIN IRON & METAL RECYCLING CORP-FORMER	ERP	DNR	205 MAPLE ST	KAUKAUNA	54130	OUTAGAMIE	NORTHEAST	445152840	9/29/2005		7/16/2010	
02-45-544521	AEGIS TOOLS INTERNATIONAL INC	ERP	DNR	1619 W WISCONSIN AVE	APPLETON		OUTAGAMIE	NORTHEAST	NONE	12/6/2005	12/19/2006	2/6/2007	
02-45-544782	U S PLANT FOODS (FORMER)	ERP	DATCP	220 DEPOT ST	SEYMOUR	54165	OUTAGAMIE	NORTHEAST	NONE	3/22/1997	3/27/2006	10/31/2006	
02-45-545210	SEYMOUR MUNICIPAL WELL #1 (FORMER)	ERP	DNR	N MAIN ST	SEYMOUR		OUTAGAMIE	NORTHEAST	NONE	3/30/2006	5/13/2008	5/20/2008	
02-45-546875	BINKOWSKI PROPERTY	ERP	DNR	CROOKS RD	ONEIDA TN		OUTAGAMIE	NORTHEAST	NONE	5/12/2006	8/7/2006	8/7/2006	PARCEL #170211500
02-45-547039	NEW LONDON COOPERATIVE @NEW LONDON	ERP	DATCP	N4282 HOUSE RD	NEW LONDON		OUTAGAMIE	NORTHEAST	NONE	7/14/1992	5/4/1993	5/4/1993	*** TRANSFERRED TO DATCP - ACTIVITY NO LONGER UNDER DNR JURISDICTION. THIS ACTIVITY AUTO CREATED.DATCP CASE ID: 92411071401 CONTACT DATCP PROJECT MANAGER AT (608)224-4515 FOR INFORMATION. ***
02-45-547151	AGRILIANCE PROPERTY - LITTLE CHUTE	ERP	DATCP	1900 BOHM DR	LITTLE CHUTE		OUTAGAMIE	NORTHEAST	NONE	9/11/2002	1/26/2009	2/25/2009	
02-45-547170	SCENIC VALLEY COOPERATIVE - NICHOLS	ERP	DATCP	W5636 PAIGE AVE	NICHOLS		OUTAGAMIE	NORTHEAST	NONE	7/20/2001		7/20/2001	*** TRANSFERRED TO DATCP - ACTIVITY NO LONGER UNDER DNR JURISDICTION. THIS ACTIVITY AUTO CREATED.DATCP CASE ID: 01411072001 CONTACT DATCP PROJECT MANAGER AT (608)224-4515 FOR INFORMATION. ***
02-45-547171	SCENIC VALLEY COOPERATIVE-BLACK CREEK	ERP	DATCP	W5394 CENTER VALLEY RD	BLACK CREEK		OUTAGAMIE	NORTHEAST	NONE	10/8/2003		10/8/2003	*** TRANSFERRED TO DATCP - ACTIVITY NO LONGER UNDER DNR JURISDICTION. THIS ACTIVITY AUTO CREATED.DATCP CASE ID: 03411100801 CONTACT DATCP PROJECT MANAGER AT (608)224-4515 FOR INFORMATION. ***
02-45-547172	SCENIC VALLEY COOPERATIVE-NICHOLS	ERP	DATCP	W5468 COUNTY ROAD F	NICHOLS		OUTAGAMIE	NORTHEAST	NONE	3/29/2004		3/29/2004	*** TRANSFERRED TO DATCP - ACTIVITY NO LONGER UNDER DNR JURISDICTION. THIS ACTIVITY AUTO CREATED.DATCP CASE ID: 04411032901 CONTACT DATCP PROJECT MANAGER AT (608)224-4515 FOR INFORMATION. ***
02-45-547174	TERRA INTERNATIONAL - SHIOCTON	ERP	DATCP	W7829 SMITH ST	SHIOCTON		OUTAGAMIE	NORTHEAST	NONE	7/10/1996		7/10/1996	*** TRANSFERRED TO DATCP - ACTIVITY NO LONGER UNDER DNR JURISDICTION. THIS ACTIVITY AUTO CREATED.DATCP CASE ID: 96411071001 CONTACT DATCP PROJECT MANAGER AT (608)224-4515 FOR INFORMATION. ***
02-45-547176	US PLANT FOODS INC- SEYMOUR	ERP	DATCP	111 E FOOTE ST	SEYMOUR		OUTAGAMIE	NORTHEAST	NONE	3/21/1997		3/21/1997	*** TRANSFERRED TO DATCP - ACTIVITY NO LONGER UNDER DNR JURISDICTION. THIS ACTIVITY AUTO CREATED.DATCP CASE ID: 97474032101 CONTACT DATCP PROJECT MANAGER AT (608)224-4515 FOR INFORMATION. ***
02-45-547835	BLACK CREEK SUBSTATION	ERP	DNR	105 S CLARK ST	BLACK CREEK	54106	OUTAGAMIE	NORTHEAST	445166810	8/3/2006	4/6/2007	4/6/2007	

02-45-547877	TRUGREEN CHEMLAWN - APPLETON	ERP	DATCP	2015 W SPENCER ST	GRAND CHUTE		OUTAGAMIE	NORTHEAST	NONE	3/23/2004	7/6/2007	12/5/2007	
02-45-547911	GHOST TOWN FITNESS CENTER	ERP	DNR	180 FOX SHORES DR	KAUKAUNA		OUTAGAMIE	NORTHEAST	NONE	8/23/2006	10/9/2006	10/9/2006	PARCEL #323040803
02-45-547917	SULPACO WEST (FORMER) - PARKING LOT	ERP	DNR	600 E HANCOCK ST	APPLETON	54912	OUTAGAMIE	NORTHEAST	445019960	12/17/2004		6/23/2009	
02-45-547919	SULPACO WEST (FORMER) - ELEVATOR	ERP	DNR	600 E HANCOCK ST	APPLETON	54912	OUTAGAMIE	NORTHEAST	445019960	12/17/2004		6/23/2009	
02-45-547931	ANR-HORTONVILLE METERING STATION	ERP	DNR	W9153 CNTY RD TT	HORTONIA	54944	OUTAGAMIE	NORTHEAST	NONE	8/16/2006	9/5/2008	9/5/2008	
02-45-547935	ANR-SEYMOUR METERING STATION	ERP	DNR	W2695 STH 54	OSBORNE	54165	OUTAGAMIE	NORTHEAST	NONE	8/16/2006	6/9/2008	6/9/2008	PARCEL #180002000
02-45-547938	ELLINGTON SUBSTATION	ERP	DNR	W7325 CTH S	ELLINGTON TN		OUTAGAMIE	NORTHEAST	NONE	8/23/2006	3/17/2008	6/19/2008	
02-45-548109	ANR-NORTH APPLETON METERING STATION	ERP	DNR	2100 E EVERGREEN ST	GRAND CHUTE	54911	OUTAGAMIE	NORTHEAST	NONE	9/26/2006	11/3/2008	11/3/2008	
02-45-548198	SURE-DRY BASEMENT SYSTEMS INC	ERP	DNR	226-230 N DIVISION ST	APPLETON		OUTAGAMIE	NORTHEAST	NONE	10/12/2006	5/14/2010	5/14/2010	PARCEL #312043002
02-45-548419	USACE - PARCEL J (KAUKAUNA POWER	ERP	DNR	END OF 420 BICENTENNIAL CT APT	KAUKAUNA		OUTAGAMIE	NORTHEAST	NONE	3/1/2002		12/16/2009	
02-45-548762	BANTA COURT PROPERTY	ERP	DNR	1130 BANTA COURT	APPLETON	54915	OUTAGAMIE	NORTHEAST	445011600	3/2/2007	9/1/2009	11/19/2009	
02-45-548789	MCC HQ - FLOOR DRAIN	ERP	DNR	1931 W WISCONSIN AVE	GRAND CHUTE		OUTAGAMIE	NORTHEAST	NONE	3/7/2007		11/30/2009	
02-45-549768	MOTO INC - DRUM STORAGE AREA	ERP	DNR	1850 W WISCONSIN AVE	APPLETON	54914	OUTAGAMIE	NORTHEAST	445174510	6/20/2007	7/16/2007	7/16/2007	FORMER AMERICAN RENTAL
02-45-549769	MOTO INC - LIQUID DUMPING AREA	ERP	DNR	1850 W WISCONSIN AVE	APPLETON	54914	OUTAGAMIE	NORTHEAST	445174510	6/20/2007	7/16/2007	7/16/2007	FORMER AMERICAN RENTAL
02-45-550230	EAGLE SUPPLY & PLASTICS	ERP	DNR	COMMERCIAL-UNION-WINNEBAGO	APPLETON	54912	OUTAGAMIE	NORTHEAST	NONE	9/20/2007		2/5/2009	
02-45-550727	SIMMONS FACILITY (FORMER)	ERP	DNR	613 E BEACON AVE - N SIDE	NEW LONDON	54961	OUTAGAMIE	NORTHEAST	445039210	1/2/2008		6/22/2010	
02-45-550824	VANS SERVICE - AST & HOIST	ERP	DNR	901 HYLAND AVE	KAUKAUNA		OUTAGAMIE	NORTHEAST	445075180	1/16/2008		9/18/2009	
02-45-550976	ALTO DAIRY - PAH (FORMER)	ERP	DNR	307 N CLARK ST	BLACK CREEK	54106	OUTAGAMIE	NORTHEAST	405120650	2/18/2008	7/27/2010	7/27/2010	
02-45-551409	APPLETON COATED LLC	ERP	DNR	540 PROSPECT ST	COMBINED LOCKS	54113	OUTAGAMIE	NORTHEAST	445031290	4/4/2008	6/30/2009	1/25/2010	
02-45-551733	GREAT LAKES KRAUT CO LLC	ERP	DNR	400 CLARK ST	BEAR CREEK	54922	OUTAGAMIE	NORTHEAST	445060990	6/10/2008	6/25/2008	6/25/2008	
02-45-552083	TIERNEYS CLEANERS	ERP	DNR	1109 W WISCONSIN AVE	APPLETON	54914	OUTAGAMIE	NORTHEAST	445079580	7/31/2008	12/15/2009	12/23/2009	
02-45-552133	SO'S DRY CLEANERS (FORMER)	ERP	DNR	304 W WISCONSIN AVE	APPLETON	54911	OUTAGAMIE	NORTHEAST	445116540	8/12/2008		6/23/2010	
02-45-552222	SANDIES DRY CLEANERS & LAUNDRY	ERP	DNR	513 GRAND AVE	LITTLE CHUTE	54140	OUTAGAMIE	NORTHEAST	445007750	8/28/2008		6/11/2010	
02-45-552298	USACE - APPLETON LOCK 1 DWELLING	ERP	DNR	905 S OLDE ONEIDA ST	APPLETON		OUTAGAMIE	NORTHEAST	NONE	10/9/2003	9/15/2008	9/15/2008	
02-45-552299	USACE - APPLETON LOCK 2 TENDERS SHED	ERP	DNR	LOCK 2 - S OLDE ONEIDA ST	APPLETON	54915	OUTAGAMIE	NORTHEAST	NONE	10/9/2003	9/15/2008	9/15/2008	
02-45-552300	USACE - APPLETON LOCK 3 TENDERS SHED	ERP	DNR	LOCK 3-NEWBERRY & S LAWE	APPLETON		OUTAGAMIE	NORTHEAST	NONE	10/9/2003	9/15/2008	9/15/2008	
02-45-552301	USACE - APPLETON LOCK 3 DWELLING	ERP	DNR	LOCK 3-NEWBERRY & S LAWE	APPLETON		OUTAGAMIE	NORTHEAST	NONE	10/9/2003	9/15/2008	9/15/2008	
02-45-552302	USACE - APPLETON LOCK 3 GARAGE	ERP	DNR	LOCK 3-NEWBERRY & S LAWE	APPLETON		OUTAGAMIE	NORTHEAST	NONE	10/9/2003	9/15/2008	9/15/2008	
02-45-552304	USACE - CEDARS DWELLING	ERP	DNR	1169 W MAIN	VANDENBROEK TN		OUTAGAMIE	NORTHEAST	NONE	10/9/2003	9/15/2008	9/15/2008	
02-45-552305	USACE - CEDARS TENDERS SHED	ERP	DNR	1169 W MAIN	VANDENBROEK TN		OUTAGAMIE	NORTHEAST	NONE	10/9/2003	9/15/2008	9/15/2008	
02-45-552306	USACE - LITTLE CHUTE DWELLING	ERP	DNR	MILL ST & S MONROE	LITTLE CHUTE VIL		OUTAGAMIE	NORTHEAST	NONE	10/9/2003	9/15/2008	9/15/2008	
02-45-552307	USACE - LITTLE CHUTE GARAGE	ERP	DNR	MILL ST & S MONROE	LITTLE CHUTE VIL		OUTAGAMIE	NORTHEAST	NONE	10/9/2003	9/15/2008	9/15/2008	
02-45-552308	USACE - LITTLE CHUTE TENDERS SHED	ERP	DNR	ISLAND PARK 2ND LOCK	LITTLE CHUTE VIL		OUTAGAMIE	NORTHEAST	NONE	10/9/2003	9/15/2008	9/15/2008	
02-45-552309	USACE - COMBINED LOCKS DWELLING	ERP	DNR	SANITORIUM RD - COMBINED LOCKS	LITTLE CHUTE VIL		OUTAGAMIE	NORTHEAST	NONE	10/9/2003	9/15/2008	9/15/2008	
02-45-552310	USACE - COMBINED LOCKS TENDERS SHED	ERP	DNR	SANITORIUM RD - COMBINED LOCKS	LITTLE CHUTE VIL		OUTAGAMIE	NORTHEAST	NONE	10/9/2003	9/15/2008	9/15/2008	
02-45-552311	USACE - KAUKAUNA LOCK 1 DWELLING	ERP	DNR	301 CANAL ST	KAUKAUNA	54130	OUTAGAMIE	NORTHEAST	445148990	10/9/2003	9/15/2008	9/15/2008	
02-45-552312	USACE - KAUKAUNA LOCK 1 GARAGE	ERP	DNR	301 CANAL ST	KAUKAUNA	54130	OUTAGAMIE	NORTHEAST	445148990	10/9/2003	9/15/2008	9/15/2008	
02-45-552313	USACE - KAUKAUNA LOCK 1 STORAGE SHED	ERP	DNR	301 CANAL ST	KAUKAUNA	54130	OUTAGAMIE	NORTHEAST	445148990	10/9/2003	9/15/2008	9/15/2008	
02-45-552314	USACE - KAUKAUNA LOCK 1 TENDERS SHED	ERP	DNR	301 CANAL ST	KAUKAUNA	54130	OUTAGAMIE	NORTHEAST	445148990	10/9/2003	9/15/2008	9/15/2008	
02-45-552315	USACE - KAUKAUNA LOCK 2 TENDERS SHED	ERP	DNR	AUGUSTINE ST - LOCK 2	KAUKAUNA CITY	54130	OUTAGAMIE	NORTHEAST	NONE	10/9/2003	9/15/2008	9/15/2008	
02-45-552316	USACE - KAUKAUNA LOCK 3 GARAGE	ERP	DNR	1008 AUGUSTINE ST - LOCK 3	KAUKAUNA		OUTAGAMIE	NORTHEAST	NONE	10/9/2003	9/15/2008	9/15/2008	
02-45-552317	USACE - KAUKAUNA LOCK 3 TIMBER SHED	ERP	DNR	1008 AUGUSTINE ST - LOCK 3	KAUKAUNA		OUTAGAMIE	NORTHEAST	NONE	10/9/2003	9/15/2008	9/15/2008	
02-45-552318	USACE - KAUKAUNA LOCK 3 TENDERS SHED	ERP	DNR	1008 AUGUSTINE ST - LOCK 3	KAUKAUNA		OUTAGAMIE	NORTHEAST	NONE	10/9/2003	9/15/2008	9/15/2008	
02-45-552319	USACE - KAUKAUNA LOCK 4 TENDERS SHED	ERP	DNR	AUGUSTINE ST - LOCK 4	KAUKAUNA CITY	54130	OUTAGAMIE	NORTHEAST	NONE	10/9/2003	9/15/2008	9/15/2008	

02-45-552321	USACE - KAUKAUNA LOCK 5 GARAGE	ERP	DNR	AUGUSTINE ST - LOCK 5	KAUKAUNA CITY	54130	OUTAGAMIE	NORTHEAST	NONE	10/9/2003	9/15/2008	9/15/2008	
02-45-552322	USACE - KAUKAUNA LOCK 5 TENDERS SHED	ERP	DNR	AUGUSTINE ST - LOCK 5	KAUKAUNA CITY	54130	OUTAGAMIE	NORTHEAST	NONE	10/9/2003	9/15/2008	9/15/2008	
02-45-552323	USACE - RAPID CROCHE DWELLING	ERP	DNR	N2205 LOCK RD	KAUKAUNA TN		OUTAGAMIE	NORTHEAST	NONE	10/9/2003	9/15/2008	9/15/2008	
02-45-552324	USACE - RAPID CROCHE TENDERS SHED	ERP	DNR	N2205 LOCK RD	KAUKAUNA TN		OUTAGAMIE	NORTHEAST	NONE	10/9/2003	9/15/2008	9/15/2008	
02-45-553231	MORACK PROPERTY - FLOOR DRAIN	ERP	DNR	1832 DIVISION ST	NEW LONDON	54961	OUTAGAMIE	NORTHEAST	NONE	1/27/2009	6/4/2009	6/5/2009	
02-45-553236	GRAND CHUTE TN FIRE DEPT (FORMER)	ERP	DCOM	502 W NORTHLAND AVE	GRAND CHUTE TN	54911	OUTAGAMIE	NORTHEAST	445046470	2/4/2009	3/2/2010	3/18/2010	*** TRANSFERRED TO COMMERCE - ACTIVITY NO LONGER UNDER DNR JURISDICTION ***
02-45-553347	TRAIL AT BLACK CREEK	ERP	DNR	213 RAILROAD ST	BLACK CREEK		OUTAGAMIE	NORTHEAST	NONE	3/10/2009		2/11/2010	
02-45-553369	PIERCE MFG (FORMER) - CITY PLT	ERP	DNR	315 S PIERCE AVE	APPLETON	54914	OUTAGAMIE	NORTHEAST	445021720	3/10/2009	2/26/2010	3/10/2010	
02-45-553417	JENQUIN PROPERTY	ERP	DNR	W1542 CULBERTSON RD	ONEIDA	54165	OUTAGAMIE	NORTHEAST	NONE	10/23/2007	6/17/2009	6/17/2009	
02-45-553464	WEBER BUILDING	ERP	DNR	1120 E WISCONSIN AVE	APPLETON		OUTAGAMIE	NORTHEAST	NONE	3/27/2009		8/5/2010	
02-45-553537	WE ENERGIES - NICHOLS SUBSTATION	ERP	DNR	W5501 MAIN ST	NICHOLS	54152	OUTAGAMIE	NORTHEAST	445175940	4/16/2009	10/9/2009	10/9/2009	
02-45-553699	FOX VALLEY STEEL & WIRE	ERP	DNR	111 N DOUGLAS ST	HORTONVILLE	54944	OUTAGAMIE	NORTHEAST	445031620	6/4/2009		7/26/2010	
02-45-553791	WE ENERGIES - BEAR CREEK SUBSTATION	ERP	DNR	102 E WILLOW ST	BEAR CREEK VIL		OUTAGAMIE	NORTHEAST	NONE	7/6/2009	2/22/2010	2/22/2010	
02-45-554503	WE ENERGIES - KIMBERLY SUBSTATION	ERP	DNR	426 S MAPLE ST	KIMBERLY	54136	OUTAGAMIE	NORTHEAST	NONE	11/17/2009		6/7/2010	
02-45-554605	VENTURE BUILDING	ERP	DNR	1408 N MEADE ST	APPLETON	54912	OUTAGAMIE	NORTHEAST	NONE	12/10/2009		5/18/2010	
02-45-554612	WRENCHES AUTOMOTIVE	ERP	DNR	1605-1607 E NEWBERRY ST	APPLETON		OUTAGAMIE	NORTHEAST	NONE	12/21/2009		4/29/2010	
02-45-554623	STORY ST HISTORIC TANK	ERP	DNR	315 S PIERCE AVE	APPLETON	54914	OUTAGAMIE	NORTHEAST	445021720	12/29/2009	2/26/2010	3/25/2010	
02-45-554743	KRAUSE PROPERTY - INTERMITTENT CREEK	ERP	DNR	THOMPSON RD .35 S OF CTR VALLE	ELLINGTON TN		OUTAGAMIE	NORTHEAST	NONE	1/5/2010		6/22/2010	
02-45-555009	WE ENERGIES - SEYMOUR (FRMR	ERP	DNR	1001 W PEARL ST	SEYMOUR	53145	OUTAGAMIE	NORTHEAST	445178250	2/25/2010	6/24/2010	6/24/2010	
02-45-555318	SABEE PRODUCTS INC (FORMER) - GP-C AREA	ERP	DNR	1843 W REEVE ST	APPLETON		OUTAGAMIE	NORTHEAST	445177920	5/25/2010		5/25/2010	
02-45-555591	WI CENTRAL - APPLETON W REEVE ST AREA	ERP	DNR	RR @ W END FORMER W REEVE ST	APPLETON		OUTAGAMIE	NORTHEAST	NONE	7/20/2010		7/23/2010	
02-45-555592	WI CENTRAL - APPLETON - W HIGHLAND ST	ERP	DNR	RR SPUR W END FMR HIGHLAND ST	APPLETON		OUTAGAMIE	NORTHEAST	NONE	7/20/2010		7/23/2010	
02-45-555628	WE ENERGIES - SEYMOUR SUBSTATION-2ND	ERP	DNR	312 W PEARL ST	SEYMOUR		OUTAGAMIE	NORTHEAST	NONE	7/26/2010		7/27/2010	
02-45-555632	RIVERSIDE PAPER CORP	ERP	DNR	801 S LAWE ST	APPLETON	54915	OUTAGAMIE	NORTHEAST	445111810	7/26/2010		7/27/2010	
02-45-555694	HOMESALES INC	ERP	DNR	1019 S WALDEN AVE	APPLETON		OUTAGAMIE	NORTHEAST	NONE	8/12/2010		8/12/2010	
02-45-555709	AFFINITY HEALTH - ST ELIZABETH HOSP	ERP	DNR	1506 S ONEIDA ST	APPLETON	54915	OUTAGAMIE	NORTHEAST	445034370	7/30/2010		8/13/2010	
03-45-000013	DUNBAR SELF-SERVICE (FORMER)	LUST	DNR	1020 S MAIN ST	SEYMOUR		OUTAGAMIE	NORTHEAST	445013800	4/1/1982	12/4/2000	3/21/2001	
03-45-000048	FARM CREDIT SERVICES	LUST	DNR	W2572 ANGLING RD	SEYMOUR TN		OUTAGAMIE	NORTHEAST	NONE	3/21/1989	12/4/2000	3/19/2001	
03-45-000065	BADGER CHEESE CO	LUST	DNR	1857-1230 CTH J	KAUKAUNA		OUTAGAMIE	NORTHEAST	NONE	5/23/1988	1/13/1992	1/13/1992	
03-45-000073	CW TRANSPORT	LUST	DNR	1700 TOWER DR	KAUKAUNA	54130	OUTAGAMIE	NORTHEAST	445079470	3/28/1989	11/29/1994	11/29/1994	
03-45-000082	JIMS CAR WASH	LUST	DNR	100 W 3RD	KAUKAUNA		OUTAGAMIE	NORTHEAST	NONE	5/19/1989	11/27/1989	11/27/1989	
03-45-000084	KC AVIATION	LUST	DCOM	W6365 DISCOVERY DR	APPLETON	54914	OUTAGAMIE	NORTHEAST	445023810	1/21/1989	8/5/2006	9/25/2006	
03-45-000101	FIRST FINANCIAL BANK	LUST	DNR	926 W COLLEGE AVE	APPLETON		OUTAGAMIE	NORTHEAST	NONE	12/21/1988	11/16/1993	11/16/1993	
03-45-000103	WISCONSIN BELL - PACKARD ST	LUST	DNR	311 PACKARD ST	APPLETON	54911	OUTAGAMIE	NORTHEAST	445145250	3/8/1988	11/19/1992	11/19/1992	
03-45-000106	LIONS PRIDE (FORMER ADVANCED	LUST	DNR	2002 N FRENCH ST	APPLETON		OUTAGAMIE	NORTHEAST	NONE	4/13/1989	3/19/1996	3/19/1996	
03-45-000116	VALLEY PACKAGING - NORTHLAND AVE	LUST	DNR	SE OF NORTHLAND AVE & ROEME	APPLETON		OUTAGAMIE	NORTHEAST	NONE	6/30/1989	9/17/1991	9/17/1991	
03-45-000126	GUARDIAN LIFE	LUST	DNR	BALLARD & CAPITOL DR	APPLETON		OUTAGAMIE	NORTHEAST	NONE	8/10/1988	3/2/1992	3/2/1992	
03-45-000146	JESKE CO	LUST	DNR	1800 W CAPITOL DR	GRAND CHUTE TN		OUTAGAMIE	NORTHEAST	NONE	11/28/1989	3/2/1993	3/2/1993	
03-45-000150	AUGUST WINTER & SONS	LUST	DNR	2323 N ROEMER RD	APPLETON	54913	OUTAGAMIE	NORTHEAST	445129410	8/15/1989	9/14/1993	9/14/1993	
03-45-000157	CONRADS SERVICE & SUPPLY	LUST	DNR	11105 HWY 55	FREEDOM TN		OUTAGAMIE	NORTHEAST	NONE	9/21/1989	8/31/1999	8/31/1999	
03-45-000159	CHUCKS RADIATOR SERVICE (U S OIL)	LUST	DNR	1741 RICHMOND ST	APPLETON		OUTAGAMIE	NORTHEAST	NONE	10/16/1989	7/24/2000	1/23/2001	
03-45-000164	GASMAN	LUST	DNR	1920 E NORTHLAND AVE	APPLETON		OUTAGAMIE	NORTHEAST	NONE	10/23/1989	6/17/1992	6/17/1992	
03-45-000169	APPLETON AREA SCHOOL DIST - MAINT BLDG	LUST	DNR	531 N MORRISON ST	APPLETON	54911	OUTAGAMIE	NORTHEAST	445115220	9/18/1989	4/26/1993	4/26/1993	
03-45-000175	THILMANY PLT #71	LUST	DNR	600 THILMANY RD	KAUKAUNA	54130	OUTAGAMIE	NORTHEAST	445031180	10/31/1989	7/15/1993	7/15/1993	

03-45-000179	KAUKAUNA HIGH SCHOOL - WI DOT	LUST	DNR	101 OAK ST	KAUKAUNA	54130	OUTAGAMIE	NORTHEAST	445084310	8/28/1989	9/29/1992	9/29/1992	
03-45-000180	BAERS BEVERAGE (BADGER METALS)	LUST	DNR	911 S LYNNDALE AVE	APPLETON		OUTAGAMIE	NORTHEAST	NONE	11/30/1988	10/27/1993	5/30/2008	
03-45-000185	ARK GARD CONTROLS	LUST	DNR	640 MOASIS DR	LITTLE CHUTE	54140	OUTAGAMIE	NORTHEAST	445098280	7/19/1989	4/26/1996	4/26/1996	FORMERLY 600 MOASIS DR
03-45-000187	ANDREWS SIELAFF (AUTO REPAIR)	LUST	DNR	N5592 STH 76 (RIVER ST)	SHIOCTON		OUTAGAMIE	NORTHEAST	NONE	8/28/1989	6/16/1993	6/16/1993	
03-45-000192	AZCO HENNES	LUST	DNR	1600 W HASKEL	APPLETON		OUTAGAMIE	NORTHEAST	NONE	11/1/1989	9/10/1998	2/19/2009	
03-45-000201	OSCAR BOLDT CO	LUST	DNR	2525 ROEMER RD	APPLETON		OUTAGAMIE	NORTHEAST	NONE	4/7/1989	6/17/1993	6/17/1993	
03-45-000203	PROVIMI VEAL CORP	LUST	DNR	W2103 CTH VV	SEYMOUR	54165	OUTAGAMIE	NORTHEAST	445057140	6/26/1990	9/25/1995	9/25/1995	
03-45-000206	VAN STRATEN OIL CO	LUST	DCOM	W6677 STH 54	SHIOCTON		OUTAGAMIE	NORTHEAST	469084000	5/30/1989	11/7/2001	3/14/2002	
03-45-000207	CAPELLE PROPERTY	LUST	DNR	314 KIMBERLY RD	KIMBERLY		OUTAGAMIE	NORTHEAST	NONE	6/13/1989	8/8/1989	8/8/1989	
03-45-000208	MADISON JUNIOR HIGH SCHOOL	LUST	DNR	2020 S CARPENTER ST	APPLETON		OUTAGAMIE	NORTHEAST	NONE	10/5/1989	8/4/1995	8/4/1995	
03-45-000209	LINCOLN ELEMENTARY SCHOOL	LUST	DNR	1000 N MASON	APPLETON		OUTAGAMIE	NORTHEAST	NONE	8/9/1989	9/12/1997	6/5/2008	
03-45-000210	BOLIDEN ALLIS CORP/ALLIS MINERAL	LUST	DNR	2600 ROEMER RD	APPLETON	54915	OUTAGAMIE	NORTHEAST	445006650	8/3/1989	10/30/1995	10/30/1995	
03-45-000211	WISCONSIN BELL	LUST	DNR	1601 N BALLARD RD	APPLETON	54230	OUTAGAMIE	NORTHEAST	445025570	7/24/1989	3/4/1996	3/4/1996	
03-45-000212	COMBINED LOCKS PUBLIC WORKS GARAGE	LUST	DNR	300 PARK ST	COMBINED LOCKS	54113	OUTAGAMIE	NORTHEAST	445017100	1/22/1988	4/10/2002	5/30/2002	
03-45-000213	LUNDA CONST CO	LUST	DNR	701 MOASIS DR	LITTLE CHUTE		OUTAGAMIE	NORTHEAST	445106860	6/22/1989	3/6/2000	1/23/2001	
03-45-000220	THILMANY PLT #45	LUST	DNR	600 THILMANY RD	KAUKAUNA	54130	OUTAGAMIE	NORTHEAST	445031180	8/10/1989	11/16/1992	11/16/1992	
03-45-000221	GUSTMANS AUTO (FORMER)	LUST	DNR	230 N MAIN ST	SEYMOUR	54165	OUTAGAMIE	NORTHEAST	445080460	12/6/1989	8/27/1991	8/27/1991	
03-45-000226	VANS SERVICE	LUST	DCOM	901 HYLAND AVE	KAUKAUNA		OUTAGAMIE	NORTHEAST	445075180	10/30/1989	2/23/2000	2/23/2000	*** TRANSFERRED TO COMMERCE - ACTIVITY NO LONGER UNDER DNR JURISDICTION ***
03-45-000242	EMRO MARKETING (FORMER SPEEDWAY)	LUST	DNR	2501 W WISCONSIN AVE	GRAND CHUTE TN	54914	OUTAGAMIE	NORTHEAST	445094100	5/13/1989	11/3/1997	11/3/1997	
03-45-000244	PEOTTER PROPERTY	LUST	DNR	MAIN ST	SEYMOUR		OUTAGAMIE	NORTHEAST	NONE	12/21/1989	7/10/1995	7/10/1995	
03-45-000245	ST ELIZABETH HOSPITAL	LUST	DNR	1506 S ONEIDA ST	APPLETON	54915	OUTAGAMIE	NORTHEAST	445034370	12/4/1988	12/4/1992	12/4/1992	
03-45-000246	SIEWERT PROPERTY	LUST	DNR	RT 2	NEW LONDON		OUTAGAMIE	NORTHEAST	469075200	3/2/1988	3/25/1996	3/25/1996	
03-45-000247	RANDALLS ORIGINAL FROZEN CUSTARD	LUST	DNR	3815 W WISCONSIN AVE	GRAND CHUTE TN	54915	OUTAGAMIE	NORTHEAST	445108730	12/1/1989	7/20/1994	7/20/1994	
03-45-000261	BREITRICKS GARAGE	LUST	DNR	245 E MAIN ST	HORTONVILLE		OUTAGAMIE	NORTHEAST	NONE	12/29/1989	10/25/1995	10/25/1995	
03-45-000267	DAUL STANDARD SERVICE	LUST	DCOM	N4022 HWY 55	FREEDOM		OUTAGAMIE	NORTHEAST	NONE	11/13/1989	11/13/1997	11/13/1997	THE CONTENTS OF FORMER BRRTS 02-45-000546 (DUAL-MAINTENANCE PIT) HAVE BEEN INCORPORATED TO THIS FILE. *** TRANSFERRED TO COMMERCE - ACTIVITY NO LONGER UNDER DNR JURISDICTION ***
03-45-000279	LITTLE CHUTE SUPPLY CO	LUST	DNR	1135 GRAND AVE	LITTLE CHUTE		OUTAGAMIE	NORTHEAST	445100370	1/9/1990	1/23/1992	1/23/1992	
03-45-000286	DODGE CITY MOTORS	LUST	DNR	1610 W WISCONSIN AVE	APPLETON	54914	OUTAGAMIE	NORTHEAST	471079070	1/9/1990	3/8/1994	3/8/1994	
03-45-000288	PETES AUTO REPAIR	LUST	DNR	2006 N MEADE ST	APPLETON		OUTAGAMIE	NORTHEAST	NONE	12/4/1989	4/6/1992	4/6/1992	
03-45-000291	FOREWAY EXPRESS	LUST	DNR	2240 W SPENCER RD	GRAND CHUTE TN	54914	OUTAGAMIE	NORTHEAST	445014020	1/30/1990	2/5/1993	2/5/1993	
03-45-000292	GREENVILLE MINI MART	LUST	DCOM	HWY 76/45	GREENVILLE		OUTAGAMIE	NORTHEAST	445073420	1/8/1988	5/9/2007	6/4/2007	*** TRANSFERRED TO COMMERCE - ACTIVITY NO LONGER UNDER DNR JURISDICTION ***
03-45-000358	EICKS AUTO PARTS	LUST	DNR	ADDRESS UNKNOWN	SEYMOUR		OUTAGAMIE	NORTHEAST	445077160	1/4/1991	7/9/1991	7/9/1991	
03-45-000362	SCHOUTEN OIL - WEST	LUST	DNR	502 DRAPER ST	KAUKAUNA		OUTAGAMIE	NORTHEAST	NONE	3/3/1990	9/11/2000	2/19/2002	
03-45-000363	PENSKE TRUCK LEASING	LUST	DNR	3111 W WISCONSIN AVE	GRAND CHUTE TN	54914	OUTAGAMIE	NORTHEAST	445089150	12/5/1989	4/26/1993	4/26/1993	
03-45-000374	VAN HOOFF OIL & SERVICE - WI DOT	LUST	DNR	141 E MAIN ST	LITTLE CHUTE	54140	OUTAGAMIE	NORTHEAST	445075070	5/25/1990	7/10/2006	8/1/2006	
03-45-000387	BUSY BEE CAR WASH	LUST	DNR	1714 E WISCONSIN AVE	APPLETON	54911	OUTAGAMIE	NORTHEAST	445097950	4/1/1990	6/26/1991	6/26/1991	
03-45-000388	RYNISH SMALL ENGINE	LUST	DNR	ADDRESS UNKNOWN	SEYMOUR		OUTAGAMIE	NORTHEAST	445014680	5/9/1990	7/12/1994	7/12/1994	
03-45-000484	VALLEY PACKAGING INDUSTRIES	LUST	DNR	1325 S PERKINS ST	APPLETON	54914	OUTAGAMIE	NORTHEAST	999922110	1/8/1991	1/4/1993	4/19/1993	
03-45-000501	APPLETON MUNICIPAL SERVICE BLDG	LUST	DCOM	2625 E GLENDALE AVE	APPLETON	54915	OUTAGAMIE	NORTHEAST	445012810	8/3/1990	7/22/1997	7/22/1997	*** TRANSFERRED TO COMMERCE - ACTIVITY NO LONGER UNDER DNR JURISDICTION ***
03-45-000509	SUPERAMERICA #4215	LUST	DCOM	1920 E WISCONSIN AVE	APPLETON		OUTAGAMIE	NORTHEAST	445102790	8/8/1990	4/19/2005	7/28/2005	
03-45-000519	APPLETON PAPERS INC - BLDG 11	LUST	DNR	1020 N RANKIN ST	APPLETON	54912	OUTAGAMIE	NORTHEAST	NONE	8/7/1990	4/6/1993	4/6/1993	

03-45-000526	FOX VALLEY WOOD PRODUCTS INC	LUST	DNR	RT 3 HWY 96	KAUKAUNA	54130	OUTAGAMIE	NORTHEAST	445052300	9/5/1990	1/8/1991	1/8/1991	*** TRANSFERRED TO COMMERCE - ACTIVITY NO LONGER UNDER DNR JURISDICTION ***
03-45-000557	HOMETOWN RESTAURANT	LUST	DCOM	360 RIVER ST	SHIOCTON		OUTAGAMIE	NORTHEAST	NONE	6/26/1990	1/28/1997	1/28/1997	
03-45-000566	HORTONVILLE COMMUNITY SCHOOLS	LUST	DNR	246 N OLK ST	HORTONVILLE	54944	OUTAGAMIE	NORTHEAST	445083650	10/1/1990	1/15/1992	1/15/1992	
03-45-000575	ARTFAIRE (SULPACO WEST)	LUST	DNR	600 E HANCOCK ST	APPLETON	54912	OUTAGAMIE	NORTHEAST	445019960	8/24/1990	9/29/1993	9/29/1993	*** TRANSFERRED TO COMMERCE - ACTIVITY NO LONGER UNDER DNR JURISDICTION ***
03-45-000585	GAS STOP - GARROW OIL	LUST	DNR	1717 W COLLEGE AVE	APPLETON	54914	OUTAGAMIE	NORTHEAST	445108950	8/10/1990	12/22/2003	7/13/2004	
03-45-000586	PIERRE STATION - FORMER PIERCE	LUST	DNR	STH 187/156	LEEMAN		OUTAGAMIE	NORTHEAST	NONE	10/5/1990	12/15/2000	3/21/2001	
03-45-000589	VAN EPEREN PROPERTY	LUST	DCOM	2601 W 2ND ST	APPLETON		OUTAGAMIE	NORTHEAST	NONE	5/21/1990	5/28/2004	3/4/2005	
03-45-000604	FOX VALLEY CAB	LUST	DNR	437 W FRANKLIN	APPLETON	54911	OUTAGAMIE	NORTHEAST	445099820	10/17/1990	6/10/1993	6/10/1993	
03-45-000615	SASNOWSKI PONTIAC	LUST	DNR	708 LAWE ST	KAUKAUNA		OUTAGAMIE	NORTHEAST	445100260	4/3/1990	9/14/1992	9/14/1992	
03-45-000625	FEMAL PROPERTY	LUST	DNR	904 S PIERCE ST	APPLETON		OUTAGAMIE	NORTHEAST	NONE	11/1/1990	2/20/1991	2/20/1991	
03-45-000632	FOX VALLEY TECHNICAL COLLEGE	LUST	DNR	1825 N BLUEMOUND DR	GRAND CHUTE TN	54913	OUTAGAMIE	NORTHEAST	445019850	11/8/1990	8/3/1993	8/3/1993	
03-45-000651	K-MART STORE #4218	LUST	DCOM	2400 W COLLEGE AVE	APPLETON	54911	OUTAGAMIE	NORTHEAST	445100920	11/9/1990	12/12/1996	12/12/1996	
03-45-000656	SUPERIOR ELECTRIC CO	LUST	DNR	1825 W HIGHLAND AVE	APPLETON	54914	OUTAGAMIE	NORTHEAST	445094540	11/26/1990	10/12/1995	5/25/2010	
03-45-000676	OUTAGAMIE CNTY HWY DEPT	LUST	DCOM	3302 W BREWSTER ST	GRAND CHUTE TN	54914	OUTAGAMIE	NORTHEAST	445056810	3/28/1990	2/26/2002	5/1/2002	*** TRANSFERRED TO COMMERCE - ACTIVITY NO LONGER UNDER DNR JURISDICTION ***
03-45-000681	ONEIDA STATE FARM	LUST	DCOM	4212 CNTY LINE RD	ONEIDA		OUTAGAMIE	NORTHEAST	NONE	10/30/1990	12/19/2002	7/24/2003	
03-45-000688	U S ARMY CORPS OF ENGINEERS	LUST	DNR	905 S OLDE ONEIDA ST	APPLETON		OUTAGAMIE	NORTHEAST	NONE	11/29/1990	3/13/1997	3/13/1997	
03-45-000689	OUTAGAMIE CNTY AIRPORT	LUST	DNR	201 CHALLENGER DR	GRAND CHUTE		OUTAGAMIE	NORTHEAST	NONE	11/30/1990	1/26/1999	10/29/2009	
03-45-000690	PERFORMANCE AUTO SALES	LUST	DNR	2214 S ONEIDA ST	APPLETON		OUTAGAMIE	NORTHEAST	NONE	9/12/1990	1/6/1993	1/6/1993	
03-45-000692	ASTEN FORMING FABRICS	LUST	DNR	6480 W COLLEGE AVE	APPLETON	54913	OUTAGAMIE	NORTHEAST	246080560	8/31/1990	9/14/1992	9/14/1992	
03-45-000693	LANGSTADT ELECTRIC SUPPLY	LUST	DNR	1524 W CIVIC ST	APPLETON	54914	OUTAGAMIE	NORTHEAST	445101030	10/25/1990	7/30/1991	7/30/1991	
03-45-000694	KIMBERLY MUNICIPAL GARAGE	LUST	DNR	426 W KIMBERLY AVE	KIMBERLY	54136	OUTAGAMIE	NORTHEAST	445017430	8/20/1990	1/4/1992	1/4/1992	
03-45-000696	COUNTRYSIDE GOLF CLUB	LUST	DNR	3231 WEILER RD	KAUKAUNA		OUTAGAMIE	NORTHEAST	NONE	5/23/1990	10/12/1992	10/12/1992	
03-45-000702	CLOUD BUICK	LUST	DNR	2445 W COLLEGE AVE	APPLETON TN	54914	OUTAGAMIE	NORTHEAST	445026120	6/4/1990	8/8/2006	8/29/2006	
03-45-000706	OUTAGAMIE CNTY HEALTH CENTER	LUST	DNR	3400 W BREWSTER	GRAND CHUTE TN	54914	OUTAGAMIE	NORTHEAST	445133260	12/10/1990	3/25/1993	3/25/1993	*** TRANSFERRED TO COMMERCE - ACTIVITY NO LONGER UNDER DNR JURISDICTION ***
03-45-000707	HERTZ RENTAL CAR	LUST	DNR	N497 CTH CB	GREENVILLE	54915	OUTAGAMIE	NORTHEAST	445153610	4/11/1990	12/3/1998	1/23/2001	
03-45-000708	MCKANNA PROPERTY	LUST	DNR	1127 E GRANT ST	APPLETON		OUTAGAMIE	NORTHEAST	NONE	12/3/1990	5/20/1993	5/20/1993	
03-45-000717	LANGENHUIZEN PROPERTY	LUST	DNR	311 S RAILROAD ST	KIMBERLY	54136	OUTAGAMIE	NORTHEAST	445102680	12/7/1990	2/28/1994	2/28/1994	
03-45-000720	NEW LONDON FAMILY MEDICAL CENTER	LUST	DNR	1405 MILL ST	NEW LONDON	54961	OUTAGAMIE	NORTHEAST	469088400	11/30/1990	1/15/1992	1/15/1992	
03-45-000740	RIVERVIEW HEALTH CENTER	LUST	DNR	200 SANITORIUM RD	LITTLE CHUTE		OUTAGAMIE	NORTHEAST	NONE	11/27/1990	11/7/1994	11/7/1994	
03-45-000751	STOKELY USA INC	LUST	DNR	1820 W 8TH ST	APPLETON	54914	OUTAGAMIE	NORTHEAST	445034920	6/27/1990	9/3/1992	9/3/1992	
03-45-000756	PIERCE MFG	LUST	DNR	315 S PIERCE AVE	APPLETON	54914	OUTAGAMIE	NORTHEAST	445021720	1/7/1991	9/1/1992	9/1/1992	
03-45-000759	OUTAGAMIE COOP SERVICES	LUST	DNR	3011 W WISCONSIN AVE	GRAND CHUTE TN		OUTAGAMIE	NORTHEAST	445103450	1/15/1990		10/2/2009	
03-45-000760	SEYMOUR COOP	LUST	DNR	354 W MORROW ST	SEYMOUR	54165	OUTAGAMIE	NORTHEAST	445077600	1/24/1991	11/24/2004	1/22/2009	
03-45-000766	APPLETON POST CRESCENT	LUST	DNR	306 W WASHINGTON ST	APPLETON	54912	OUTAGAMIE	NORTHEAST	445022160	1/29/1991	3/15/1993	3/15/1993	*** TRANSFERRED TO COMMERCE - ACTIVITY NO LONGER UNDER DNR JURISDICTION ***
03-45-000773	CHASKA GOLF COURSE	LUST	DNR	HWYS 45/10	APPLETON	54912	OUTAGAMIE	NORTHEAST	445059120	2/7/1991	6/29/1993	6/29/1993	
03-45-000783	RUMORS TAVERN (FORMER JEFF & CINDYS)	LUST	DCOM	MAIN ST	NICHOLS		OUTAGAMIE	NORTHEAST	NONE	2/20/1991	6/3/1998	6/3/1998	
03-45-000785	KWIK TRIP SPUR STATION #2733	LUST	DCOM	1342 PROSPECT AVE	APPLETON	54912	OUTAGAMIE	NORTHEAST	445108840	2/25/1991	9/17/2004	11/12/2004	
03-45-000798	RON'S SERVICE STATION	LUST	DCOM	101 W STATE ST (STH 54 & STH	BLACK CREEK	54106	OUTAGAMIE	NORTHEAST	445110710	3/18/1991	4/10/2000	11/7/2001	
03-45-000800	RIVERSIDE PAPER CO	LUST	DNR	110 N KENSINGTON DR	APPLETON	54915	OUTAGAMIE	NORTHEAST	445028870	3/19/1991	5/11/1992	5/11/1992	
03-45-000806	B & J SUPPLY INC	LUST	DNR	1117 W WASHINGTON ST	APPLETON		OUTAGAMIE	NORTHEAST	NONE	4/2/1991	8/18/1995	8/18/1995	
03-45-000807	PEERLESS CLEANERS (FORMER)	LUST	DNR	200 W WISCONSIN AVE	APPLETON	54911	OUTAGAMIE	NORTHEAST	445078700	4/5/1991	3/31/1994	3/31/1994	
03-45-000814	ENTERPRISE MOTOR CARS	LUST	DNR	1930 S VAN DYKE RD	GRAND CHUTE TN	54915	OUTAGAMIE	NORTHEAST	445084860	4/23/1991	5/15/2000	1/23/2001	

03-45-000831	OVERNIGHT TRANSPORT	LUST	DNR	1700 TOWER DR	KAUKAUNA	54130	OUTAGAMIE	NORTHEAST	445098940	5/16/1991	7/13/1998	7/13/1998	
03-45-000834	VICTORIAS RESTAURANT	LUST	DNR	503 W COLLEGE AVE	APPLETON		OUTAGAMIE	NORTHEAST	NONE	5/17/1991	5/29/1996	5/29/1996	
03-45-000841	NEWBERRY EXPRESS CONVENIENCE CENTER	LUST	DNR	2811 E NEWBERRY ST	APPLETON	54915	OUTAGAMIE	NORTHEAST	445011380	11/8/1989	5/10/2004	11/12/2004	
03-45-000847	BILLS AUTO SERVICE	LUST	DCOM	231 TAYLOR ST	KAUKAUNA	54130	OUTAGAMIE	NORTHEAST	445102460	3/30/1990	5/19/2005	6/14/2005	
03-45-000872	FREEDOM ELEMENTARY SCHOOL	LUST	DNR	CTH E	FREEDOM	54131	OUTAGAMIE	NORTHEAST	445048560	8/16/1990	8/22/1991	8/22/1991	
03-45-000880	CHRISTENSEN & WISNET	LUST	DNR	114 N MASON	APPLETON		OUTAGAMIE	NORTHEAST	NONE	5/16/1991	4/6/1995	4/6/1995	
03-45-000882	JACLIN ENTERPRISES	LUST	DNR	700 MOASIS DR	LITTLE CHUTE		OUTAGAMIE	NORTHEAST	NONE	6/24/1991	9/2/1992	9/2/1992	
03-45-000894	DORSCHNER PROPERTY - WI DOT	LUST	DNR	1526 OLD RIVER RD	NEW LONDON		OUTAGAMIE	NORTHEAST	NONE	7/2/1991	4/7/1993	4/7/1993	
03-45-000895	JENNERJOHN PROPERTY - WI DOT	LUST	DNR	N899 MUNICIPAL DR	GREENVILLE		OUTAGAMIE	NORTHEAST	NONE	7/2/1991	9/13/1996	9/13/1996	
03-45-000898	COLWITZ GAS STATION	LUST	DNR	W7832 HWY 54	SHIOCTON		OUTAGAMIE	NORTHEAST	NONE	7/15/1991	5/10/1999	5/10/1999	
03-45-000900	BEATRICE CHEESE	LUST	DNR	124 BRONSON RD	SEYMOUR		OUTAGAMIE	NORTHEAST	445032500	8/14/1989	7/29/1991	7/29/1991	
03-45-000922	ZWICKER KNITTING MILL	LUST	DNR	306 RICHMOND	APPLETON		OUTAGAMIE	NORTHEAST	NONE	7/31/1991	3/15/1993	3/15/1993	
03-45-000925	DEGOEY PROPERTY (FORMER BLAKE ESTATE)	LUST	DNR	W2336 CTH J	KAUKAUNA		OUTAGAMIE	NORTHEAST	NONE	8/1/1991	4/7/1993	4/7/1993	
03-45-000939	SHELF & DINING FURNITURE	LUST	DNR	4790 W WISCONSIN AVE	GRAND CHUTE TN	54915	OUTAGAMIE	NORTHEAST	445104990	7/29/1991	9/17/1991	9/17/1991	
03-45-000947	APPLETON PAPERS	LUST	DNR	115 N KENSINGTON	APPLETON	54915	OUTAGAMIE	NORTHEAST	445098720	8/23/1991	8/24/1993	8/24/1993	
03-45-000949	CENEX / LAND O LAKES FEED MILL	LUST	DNR	1700 BOHM DR	LITTLE CHUTE		OUTAGAMIE	NORTHEAST	NONE	8/20/1991	12/14/1998	1/23/2001	
03-45-000952	POMPS TIRE SERVICE INC	LUST	DNR	1417 WISCONSIN AVE	APPLETON		OUTAGAMIE	NORTHEAST	NONE	8/27/1991	7/26/1995	9/14/1995	
03-45-000966	AVIS MIDWESTERN WHEELS - SUMP 1	LUST	DNR	1611 E AMELIA ST	APPLETON		OUTAGAMIE	NORTHEAST	NONE	9/19/1991	6/1/2001	8/8/2001	
03-45-000968	PEABODY MANOR	LUST	DNR	720 W 5TH ST	APPLETON		OUTAGAMIE	NORTHEAST	NONE	9/18/1991	3/30/1993	3/30/1993	
03-45-000975	FOXLAND HARVESTORE	LUST	DNR	1400 ROSEHILL RD	LITTLE CHUTE	54140	OUTAGAMIE	NORTHEAST	445108620	9/17/1991	4/26/1996	4/26/1996	
03-45-000976	DAVES AUTO	LUST	DNR	500 S MADISON AVE	LITTLE CHUTE	54146	OUTAGAMIE	NORTHEAST	445114340	9/12/1991	1/29/1996	1/29/1996	
03-45-000979	OCTOPUS CAR WASH	LUST	DNR	122 N RICHMOND ST	APPLETON	54911	OUTAGAMIE	NORTHEAST	445142060	8/19/1991	6/22/1998	1/23/2001	
03-45-000980	SPEEDWAY SERVICE STATION #2003	LUST	DCOM	226 N RICHMOND	APPLETON	54911	OUTAGAMIE	NORTHEAST	445096850	8/19/1991	10/26/2004	11/29/2004	
03-45-000981	ENGEL PROPERTY - WI DOT	LUST	DNR	1425 N RICHMOND ST	APPLETON		OUTAGAMIE	NORTHEAST	NONE	8/19/1991	10/14/1999	10/14/1999	
03-45-000982	RICHMOND ST SERVICE / AMOCO	LUST	DNR	1601 N RICHMOND ST	APPLETON	54914	OUTAGAMIE	NORTHEAST	445124570	8/19/1991	9/5/2000	1/23/2001	
03-45-000984	SUNRISE DONUTS BAKERY & RESTAURANT	LUST	DNR	2025 N RICHMOND ST	APPLETON		OUTAGAMIE	NORTHEAST	NONE	8/19/1991	4/6/1995	4/10/1995	
03-45-000986	VANLANKVELT PROPERTY	LUST	DNR	803 S BLUEMOUND DR	GRAND CHUTE TN		OUTAGAMIE	NORTHEAST	NONE	9/24/1991	6/18/1993	6/5/2008	
03-45-000987	APPLETON PAPERS INC	LUST	DNR	1020 N RANKIN ST	APPLETON	54912	OUTAGAMIE	NORTHEAST	NONE	9/23/1991	4/30/1993	4/30/1993	
03-45-000988	VETERANS OF FOREIGN WARS	LUST	DCOM	501 N RICHMOND ST	APPLETON		OUTAGAMIE	NORTHEAST	NONE	8/19/1991	12/12/1996	12/12/1996	*** TRANSFERRED TO COMMERCE - ACTIVITY NO LONGER UNDER DNR JURISDICTION ***
03-45-000990	COLDWELL BANKER - BYTOF INC	LUST	DNR	2009 N RICHMOND	APPLETON		OUTAGAMIE	NORTHEAST	NONE	9/26/1991	2/5/1993	2/5/1993	
03-45-000995	AUTOMOTIVE SUPPLY	LUST	DNR	116 W THIRD ST	KAUKAUNA		OUTAGAMIE	NORTHEAST	NONE	10/2/1991	10/12/1992	10/12/1992	
03-45-000997	SCHROEDER PROPERTY	LUST	DNR	2601 W WISCONSIN AVE	GRAND CHUTE TN		OUTAGAMIE	NORTHEAST	NONE	10/7/1991	4/14/1993	4/14/1993	
03-45-000999	BUTTE DES MORTS GOLF COURSE INC	LUST	DNR	1411 S BLUEMOUND ST	GRAND CHUTE TN	54914	OUTAGAMIE	NORTHEAST	445110380	10/14/1991	8/9/1994	6/26/1995	
03-45-001000	LARRYS PIGGLY WIGGLY PROPERTY	LUST	DNR	HWY 55 AND CTH CE NE CNR	KAUKAUNA		OUTAGAMIE	NORTHEAST	NONE	10/14/1991	5/21/1993	5/21/1993	
03-45-001007	BALCO SYSTEMS INC	LUST	DCOM	1081 GREENVILLE RD	APPLETON	54915	OUTAGAMIE	NORTHEAST	445124240	10/21/1991	9/10/1998	9/10/1998	*** TRANSFERRED TO COMMERCE - ACTIVITY NO LONGER UNDER DNR JURISDICTION ***
03-45-001011	ANDREWS PROPERTY - EAST TANKS - WI DOT - LGU	LUST	DNR	N5593 STH 76 (RIVER ST)	SHIOCTON		OUTAGAMIE	NORTHEAST	NONE	7/20/1990	5/23/2008	8/6/2008	
03-45-001026	RIVERVIEW COUNTRY CLUB	LUST	DNR	1201 S ONEIDA	APPLETON		OUTAGAMIE	NORTHEAST	NONE	11/5/1991	10/12/1992	10/12/1992	
03-45-001028	MORAN PROPERTY	LUST	DNR	627 S SUMMIT ST	APPLETON		OUTAGAMIE	NORTHEAST	NONE	11/12/1991	6/15/1992	6/15/1992	
03-45-001029	WISCONSIN ELECTRIC POWER CO - SITE 1	LUST	DNR	800 S LYNNDAL E DR	APPLETON	54914	OUTAGAMIE	NORTHEAST	445020070	3/18/1986	9/6/2001	1/15/2002	
03-45-001033	VANS OIL CO	LUST	DNR	621 DEPOT	LITTLE CHUTE		OUTAGAMIE	NORTHEAST	NONE	11/15/1991	11/8/1996	12/17/2009	
03-45-001036	GUNTHER PROPERTY	LUST	DNR	2518 S ONEIDA	APPLETON		OUTAGAMIE	NORTHEAST	NONE	11/20/1991	8/12/1992	8/12/1992	
03-45-001052	A-C COMPRESSOR CORP	LUST	DNR	401 E SOUTH ISLAND ST	APPLETON	54913	OUTAGAMIE	NORTHEAST	445031950	11/1/1991	12/26/2001	12/26/2001	
03-45-001053	APPLETON GOLF CARS	LUST	DNR	2148 W WISCONSIN AVE	GRAND CHUTE TN		OUTAGAMIE	NORTHEAST	NONE	11/26/1991	9/3/1997	9/3/1997	

03-45-001054	SCHUH TRANSPORT	LUST	DNR	2000 BADGER RD	KAUKAUNA	54130	OUTAGAMIE	NORTHEAST	999830700	12/2/1991	2/16/1993	2/16/1993	*** TRANSFERRED TO COMMERCE - ACTIVITY NO LONGER UNDER DNR JURISDICTION ***
03-45-001066	CENTER VALLEY COOP	LUST	DCOM	1900 BOHM DR	LITTLE CHUTE		OUTAGAMIE	NORTHEAST	NONE	12/11/1991	8/12/1996	8/12/1996	
03-45-001067	GRIESBACH EQUIPMENT INC	LUST	DNR	1334 W WISCONSIN AVE	APPLETON	54914	OUTAGAMIE	NORTHEAST	445094650	12/11/1991	2/5/1993	2/5/1993	
03-45-001068	ARATEX SERVICES INC	LUST	DNR	1610 W WASHINGTON ST	APPLETON	54914	OUTAGAMIE	NORTHEAST	445039430	11/29/1991	5/24/1993	5/24/1993	
03-45-001079	PIERCE MFG	LUST	DNR	3100 N MCCARTHY RD	GRAND CHUTE TN	54915	OUTAGAMIE	NORTHEAST	445019080	11/15/1990	6/27/1999	6/27/1999	
03-45-001085	HUDSON GAS CO	LUST	DCOM	3641 W COLLEGE AVE	GRAND CHUTE TN	54914	OUTAGAMIE	NORTHEAST	445067920	1/9/1992	6/26/2007	7/3/2007	
03-45-001090	DAWES RIGGING & CRANE	LUST	DNR	2401 HYLAND AVE	KAUKAUNA	54130	OUTAGAMIE	NORTHEAST	445106310	1/10/1992	7/1/1999	7/1/1999	
03-45-001091	SCHROEDERS MARKET	LUST	DNR	W127 SERVICE RD	ONEIDA		OUTAGAMIE	NORTHEAST	NONE	12/23/1991	11/15/1994	3/22/1995	
03-45-001092	NORTHGATE 76 - EXCAVATION B	LUST	DNR	105 W NORTHLAND AVE	APPLETON		OUTAGAMIE	NORTHEAST	445046250	1/14/1992	6/26/1998	1/23/2001	
03-45-001094	TOMS DRIVE-IN	LUST	DNR	102 E NORTHLAND AVE	GRAND CHUTE TN		OUTAGAMIE	NORTHEAST	NONE	1/16/1992	9/16/1996	9/16/1996	
03-45-001097	TRI-COUNTY DISTRIBUTORS	LUST	DNR	1341 W SPENCER ST	APPLETON	54914	OUTAGAMIE	NORTHEAST	445106200	1/9/1991	11/9/1995	11/9/1995	
03-45-001098	HOBART FOOD EQUIPMENT CO	LUST	DNR	2300 EVERETT ST	APPLETON		OUTAGAMIE	NORTHEAST	NONE	10/14/1991	7/12/1994	7/12/1994	
03-45-001099	FURNISHINGS UNLIMITED	LUST	DNR	311 N CLARK ST	APPLETON		OUTAGAMIE	NORTHEAST	NONE	1/27/1992	3/4/1993	3/4/1993	
03-45-001103	TRUCK COUNTRY USA	LUST	DNR	700 RANDOLPH DR	LITTLE CHUTE VIL	54915	OUTAGAMIE	NORTHEAST	445090910	2/5/1992	10/25/1995	10/25/1995	
03-45-001106	MILLER ELECTRIC MFG CO	LUST	DNR	1635 W SPENCER ST	APPLETON	54914	OUTAGAMIE	NORTHEAST	445044380	2/10/1992	10/25/1994	10/25/1994	
03-45-001120	EXPRESS CONVENIENCE CENTER #24	LUST	DNR	303 W MAIN ST	LITTLE CHUTE	54140	OUTAGAMIE	NORTHEAST	445109390	2/28/1992	5/18/2000	2/9/2001	
03-45-001126	FIRST CHURCH OF CHRIST SCIENTIST	LUST	DNR	320 W BADGER AVE	APPLETON		OUTAGAMIE	NORTHEAST	NONE	3/5/1992	3/2/1993	3/2/1993	
03-45-001127	SALVATION ARMY	LUST	DNR	105 S BADGER AVE	APPLETON		OUTAGAMIE	NORTHEAST	NONE	3/5/1992	1/31/1995	1/31/1995	
03-45-001128	APPLETON WASTEWATER TREATMENT PLT	LUST	DNR	59 WEIMAR COURT	APPLETON	54915	OUTAGAMIE	NORTHEAST	445004560	2/27/1992	3/15/1993	3/15/1993	
03-45-001138	GUNDERSON CLEANERS - FORMER PEERLESS	LUST	DNR	200 W WISCONSIN AVE	APPLETON	54911	OUTAGAMIE	NORTHEAST	445078700	3/26/1992	8/29/1996	8/29/1996	
03-45-001149	CHAMPION CROWN AUTO	LUST	DNR	2600 W COLLEGE AVE	APPLETON	54911	OUTAGAMIE	NORTHEAST	445081560	4/22/1992	3/3/1995	5/10/1995	
03-45-001162	J C PENNEY BLDG	LUST	DNR	302 W COLLEGE AVE	APPLETON		OUTAGAMIE	NORTHEAST	NONE	4/30/1992	11/4/1992	11/4/1992	
03-45-001168	CLARK OIL	LUST	DNR	409 E WISCONSIN AVE	APPLETON	54910	OUTAGAMIE	NORTHEAST	445111700	5/19/1992	10/4/2002	6/2/2003	
03-45-001172	ST NICHOLAS CATHOLIC CHURCH	LUST	DNR	N4088 CTH E	FREEDOM		OUTAGAMIE	NORTHEAST	NONE	9/24/1991	6/16/1992	6/16/1992	
03-45-001173	BADGER PERIODICAL DISTRIBUTORS INC	LUST	DNR	2420 W 4TH ST	APPLETON		OUTAGAMIE	NORTHEAST	NONE	6/8/1992	9/26/1995	9/26/1995	
03-45-001187	FEDERAL EXPRESS	LUST	DNR	101 COLUMBIA DR	GREENVILLE		OUTAGAMIE	NORTHEAST	NONE	6/4/1992	12/9/1993	12/9/1993	
03-45-001191	U S POSTAL SERVICE	LUST	DNR	410 W FRANKLIN ST	APPLETON	54911	OUTAGAMIE	NORTHEAST	445111590	3/24/1992	4/7/1993	4/7/1993	
03-45-001192	VAN LIESHOUT & SIMON DODGE	LUST	DNR	225 DODGE ST	KAUKAUNA	54130	OUTAGAMIE	NORTHEAST	445114450	6/16/1992	1/6/1995	1/6/1995	
03-45-001200	APPLETON PAPERS - RANKIN WAREHOUSE	LUST	DNR	1111 N RANKIN	APPLETON		OUTAGAMIE	NORTHEAST	NONE	6/17/1992	4/8/1993	4/8/1993	
03-45-001204	SCHWERBELL PROPERTY	LUST	DNR	515-B MORRISON ST	APPLETON		OUTAGAMIE	NORTHEAST	NONE	6/26/1992	4/8/1993	4/8/1993	
03-45-001226	BUTCHS AUTO BODY	LUST	DNR	1337 E NORTHLAND AVE	APPLETON	54911	OUTAGAMIE	NORTHEAST	445092010	7/22/1992	4/7/1993	4/7/1993	
03-45-001229	APPLETON EAST HIGH SCHOOL	LUST	DNR	2121 EMMERS DR	APPLETON	54915	OUTAGAMIE	NORTHEAST	445086620	7/29/1992	4/7/1993	4/7/1993	
03-45-001236	JACK & DICKS SERVICE STATION	LUST	DNR	1818 LOCUST ST	APPLETON	54914	OUTAGAMIE	NORTHEAST	445068140	8/3/1992	9/14/1999	1/23/2001	
03-45-001240	TRICO EXCAVATING	LUST	DNR	5400 N RICHMOND ST	GRAND CHUTE TN	54913	OUTAGAMIE	NORTHEAST	445016330	7/30/1992	11/29/1995	11/29/1995	
03-45-001244	BALZA DX SERVICE STATION - WI DOT	LUST	DNR	200 DODGE ST	KAUKAUNA	54130	OUTAGAMIE	NORTHEAST	445113900	7/28/1992	11/28/2006	1/4/2007	
03-45-001250	APPLETON OIL CO / 76 STATION - WI DOT	LUST	DNR	2421 E NEWBERRY ST	APPLETON	54914	OUTAGAMIE	NORTHEAST	445008850	8/20/1992	6/26/1997	6/26/1997	
03-45-001259	CHESAPEAKE CONSUMER PRODUCTS CO	LUST	DNR	1200 S PERKINS ST	APPLETON	54914	OUTAGAMIE	NORTHEAST	445135020	8/31/1992	6/9/1994	6/9/1994	
03-45-001261	AUTO APPRAISERS GROUP - WI DOT	LUST	DCOM	1308 W WISCONSIN AVE	APPLETON	54901	OUTAGAMIE	NORTHEAST	445155480	8/6/1992	11/7/2003	11/20/2003	
03-45-001271	RIVERVIEW COUNTRY CLUB - 2 000 GAL	LUST	DNR	1201 S ONEIDA	APPLETON		OUTAGAMIE	NORTHEAST	NONE	11/5/1991	10/12/1992	6/3/2010	
03-45-001283	BETTERS PROPERTY (FORMER)	LUST	DNR	N1425 VANDENBROEK RD	KAUKAUNA		OUTAGAMIE	NORTHEAST	NONE	9/25/1992	7/18/1994	7/18/1994	
03-45-001287	BUSSE PROPERTY	LUST	DNR	925 N LEMINWAH ST	APPLETON		OUTAGAMIE	NORTHEAST	NONE	10/6/1992	3/2/1993	3/2/1993	
03-45-001289	BARTELT INSULATION SUPPLY CO	LUST	DNR	1330 N BALLARD RD	APPLETON	54911	OUTAGAMIE	NORTHEAST	445114010	10/13/1992	7/12/1994	7/12/1994	
03-45-001295	EMMANUEL EVANGELICAL LUTHERAN CHURCH	LUST	DNR	MAPLE & BIRCH ST	BLACK CREEK		OUTAGAMIE	NORTHEAST	NONE	6/29/1992	1/25/1993	1/25/1993	
03-45-001305	SHEA PROPERTY	LUST	DNR	W2692 HILLSIDE DR	BUCHANAN TN		OUTAGAMIE	NORTHEAST	NONE	9/3/1992	4/8/1993	4/8/1993	

03-45-001306	MENARDS INC	LUST	DCOM	4350 GREENVILLE DR	APPLETON	54915	OUTAGAMIE	NORTHEAST	445113790	10/20/1992	10/3/1997	10/3/1997	*** TRANSFERRED TO COMMERCE - ACTIVITY NO LONGER UNDER DNR JURISDICTION ***
03-45-001309	VOITH INC	LUST	DNR	2200 N ROEMER RD	APPLETON	54911	OUTAGAMIE	NORTHEAST	445021390	10/16/1992	3/8/1993	4/14/1994	
03-45-001342	VILLAGE AUTO - WI DOT	LUST	DCOM	120 E KIMBERLY AVE	KIMBERLY	54136	OUTAGAMIE	NORTHEAST	445116980	10/21/1992	2/28/2002	3/3/2005	
03-45-001343	DX - BROOKS OIL - WI DOT	LUST	DNR	204 W KIMBERLY AVE	KIMBERLY	54136	OUTAGAMIE	NORTHEAST	445075290	10/21/1992	5/28/2002	8/16/2002	SEE JOE'S POWER CENTER - OUTAGAMIE COUNTY
03-45-001344	KIMBERLY VIL R-O-W - WI DOT	LUST	DNR	E KIMBERLY AVE RIGHT-OF-WAY	KIMBERLY		OUTAGAMIE	NORTHEAST	NONE	10/21/1992	8/16/2000	1/23/2001	
03-45-001350	BAUR TRUCK	LUST	DNR	2520 W WISCONSIN AVE	GRAND CHUTE TN	54914	OUTAGAMIE	NORTHEAST	445090470	11/24/1992	3/28/1994	3/28/1994	
03-45-001351	MIELKE PONTIAC	LUST	DNR	725 WOODLAND PLAZA	SEYMOUR	54165	OUTAGAMIE	NORTHEAST	445087280	11/25/1992	1/27/1993	1/27/1993	*** TRANSFERRED TO COMMERCE - ACTIVITY NO LONGER UNDER DNR JURISDICTION ***
03-45-001358	OUTAGAMIE CNTY COURTHOUSE	LUST	DNR	410 S WALNUT ST	APPLETON		OUTAGAMIE	NORTHEAST	NONE	12/4/1992	5/28/1998	5/28/1998	
03-45-001363	STOCK LUMBER	LUST	DNR	1924 W COLLEGE AVE	APPLETON		OUTAGAMIE	NORTHEAST	NONE	11/19/1992	6/19/1995	6/19/1995	
03-45-001365	TWIN WILLOWS SCHOOL	LUST	DNR	3335 N LYNNDALE DR	GRAND CHUTE TN		OUTAGAMIE	NORTHEAST	NONE	10/5/1989	4/7/1993	4/7/1993	*** TRANSFERRED TO COMMERCE - ACTIVITY NO LONGER UNDER DNR JURISDICTION ***
03-45-001368	GUNDERSON PROPERTY (FORMER KUSTERS)	LUST	DCOM	307 W WISCONSIN AVE	APPLETON		OUTAGAMIE	NORTHEAST	NONE	12/9/1992	6/28/2000	9/28/2001	
03-45-001370	MEYERS SERVICES INC	LUST	DNR	4520 GREENVILLE DR	GRAND CHUTE TN	54915	OUTAGAMIE	NORTHEAST	445115440	12/15/1992	9/1/1994	9/1/1994	
03-45-001374	AUTO APPRAISERS - WASTE OIL (WI DOT)	LUST	DNR	1308 W WISCONSIN AVE	APPLETON	54901	OUTAGAMIE	NORTHEAST	445155480	11/3/1992	11/7/1996	11/7/1996	*** TRANSFERRED TO COMMERCE - ACTIVITY NO LONGER UNDER DNR JURISDICTION ***
03-45-001384	VAN ZEELAND TIRE & AUTO	LUST	DCOM	CTH OO & CTH N SE CNR	LITTLE CHUTE		OUTAGAMIE	NORTHEAST	NONE	11/4/1990	7/2/2002	9/26/2002	
03-45-001386	FOX RIVER MOBIL	LUST	DCOM	3825 W WISCONSIN AVE	GRAND CHUTE TN		OUTAGAMIE	NORTHEAST	NONE	12/23/1992	5/18/2001	1/25/2002	
03-45-001389	BLACK CREEK LIMESTONE CO	LUST	DCOM	N7302 STH 47	CICERO TN		OUTAGAMIE	NORTHEAST	NONE	12/31/1992	3/29/2001	12/5/2001	*** TRANSFERRED TO COMMERCE - ACTIVITY NO LONGER UNDER DNR JURISDICTION ***
03-45-001390	VISTA U-PUMP (FORMER)	LUST	DCOM	1306 ONEIDA ST	APPLETON	54911	OUTAGAMIE	NORTHEAST	445133370	12/29/1992	11/18/2009	12/16/2009	
03-45-001396	SUPERIOR ELECTRIC - SITE 2	LUST	DNR	1825 W HIGHLAND AVE	APPLETON	54914	OUTAGAMIE	NORTHEAST	445094540	1/14/1993	12/27/2002	5/25/2010	
03-45-001398	SCHWAN OIL CO - BULK PLT	LUST	DNR	ALLEY NO 2	HORTONVILLE	54944	OUTAGAMIE	NORTHEAST	445115330	1/29/1993		6/25/2010	ASSOCIATED WITH VPLE 06-45-554618 (1843 W REEVE ST) KJL PROPERTIES
03-45-001399	GORE PROPERTY (FORMER)	LUST	DNR	1358 W PROSPECT	APPLETON		OUTAGAMIE	NORTHEAST	NONE	1/29/1993	1/19/1994	1/19/1994	
03-45-001405	LASALLE CLINIC	LUST	DNR	401 N ONEIDA	APPLETON	54911	OUTAGAMIE	NORTHEAST	445145580	1/8/1993	3/22/1993	3/22/1993	
03-45-001406	OUTAGAMIE CNTY LF - #1	LUST	DNR	3600 E NORTHLAND AVE	GRAND CHUTE	54911	OUTAGAMIE	NORTHEAST	445012370	12/18/1992	3/2/1993	3/2/1993	*** TRANSFERRED TO COMMERCE - ACTIVITY NO LONGER UNDER DNR JURISDICTION ***
03-45-001408	PRAEFKE AIR-COOLED ENGINES	LUST	DNR	2000-A E WISCONSIN AVE	GRAND CHUTE		OUTAGAMIE	NORTHEAST	NONE	1/11/1993	3/25/1993	3/25/1993	
03-45-001414	RIVERVIEW HEALTH CENTER - FUEL OIL	LUST	DNR	200 SANITORIUM RD	LITTLE CHUTE		OUTAGAMIE	NORTHEAST	NONE	11/27/1990	11/2/1992	11/2/1992	
03-45-001422	VALLEY CAST	LUST	DNR	908 N LAWE ST	APPLETON	54911	OUTAGAMIE	NORTHEAST	445035910	2/23/1993	1/25/1996	1/30/1996	*** TRANSFERRED TO COMMERCE - ACTIVITY NO LONGER UNDER DNR JURISDICTION ***
03-45-001425	GRYCH PROPERTY	LUST	DNR	309 N MAPLE ST	BLACK CREEK VIL		OUTAGAMIE	NORTHEAST	NONE	3/1/1993	5/27/1994	5/27/1994	
03-45-001428	DREIER PROPERTY - VACANT LOT	LUST	DNR	303 E KIMBERLY AVE	KIMBERLY		OUTAGAMIE	NORTHEAST	NONE	3/10/1993	10/14/1994	10/14/1994	
03-45-001432	MUEHLENBEIN PROPERTY	LUST	DNR	1631 W SPRING ST	APPLETON		OUTAGAMIE	NORTHEAST	NONE	3/26/1993	3/28/1994	3/28/1994	*** TRANSFERRED TO COMMERCE - ACTIVITY NO LONGER UNDER DNR JURISDICTION ***
03-45-001436	MAXAIR	LUST	DNR	W6381 COLUMBIA DR	APPLETON	54915	OUTAGAMIE	NORTHEAST	445066380	4/6/1993	12/9/1997	12/9/1997	
03-45-001437	PENSKE TRUCK LEASING CO	LUST	DNR	3111 W WISCONSIN AVE	GRAND CHUTE TN	54914	OUTAGAMIE	NORTHEAST	445089150	4/5/1993	1/16/1996	1/16/1996	
03-45-001439	VAN ZEELAND PROPERTY	LUST	DNR	1754/150 FREEDOM RD	LITTLE CHUTE VIL		OUTAGAMIE	NORTHEAST	NONE	3/1/1993	10/25/1995	10/25/1995	*** TRANSFERRED TO COMMERCE - ACTIVITY NO LONGER UNDER DNR JURISDICTION ***
03-45-001443	STUCS PIZZA - WI DOT	LUST	DNR	1218 N BADGER AVE	APPLETON		OUTAGAMIE	NORTHEAST	NONE	4/8/1993	5/24/1999	2/9/2001	
03-45-001444	KRAYS SERVICE - WI DOT	LUST	DNR	1235 W WISCONSIN AVE	APPLETON		OUTAGAMIE	NORTHEAST	445068580	4/8/1993	5/3/2000	1/23/2001	
03-45-001455	SCHULERS SHACK - APPLETON PAPERS	LUST	DNR	606 STATE ST	COMBINED LOCKS		OUTAGAMIE	NORTHEAST	NONE	4/23/1993	5/5/1997	5/5/1997	*** TRANSFERRED TO COMMERCE - ACTIVITY NO LONGER UNDER DNR JURISDICTION ***
03-45-001456	BLACK CREEK VIL MUNICIPAL HALL	LUST	DCOM	301 N MAPLE ST	BLACK CREEK	54106	OUTAGAMIE	NORTHEAST	445117640	4/27/1993	9/18/1996	9/18/1996	
03-45-001457	FOX VALLEY TRUCK SERVICE - FUEL OIL	LUST	DNR	3103 W WISCONSIN AVE	GRAND CHUTE TN	54914	OUTAGAMIE	NORTHEAST	445079360	4/29/1993	10/8/1993	10/8/1993	
03-45-001459	FOX VALLEY TRUCK - WASTE OIL/EAST	LUST	DNR	3103 W WISCONSIN AVE	GRAND CHUTE TN	54914	OUTAGAMIE	NORTHEAST	445079360	4/29/1993	10/8/1993	11/15/2005	*** TRANSFERRED TO COMMERCE - ACTIVITY NO LONGER UNDER DNR JURISDICTION ***
03-45-001461	FOX VALLEY TRUCK - WASTE OIL/SOUTHEAST	LUST	DNR	3103 W WISCONSIN AVE	GRAND CHUTE TN	54914	OUTAGAMIE	NORTHEAST	445079360	4/29/1993	10/8/1993	10/8/1993	
03-45-001470	SCHULTZ PROPERTY	LUST	DNR	525 N DURKEE ST	APPLETON	54911	OUTAGAMIE	NORTHEAST	445117750	5/11/1993	11/4/1993	11/4/1993	
03-45-001471	KEEBLER CO	LUST	DNR	1850 W SPRING ST	GRAND CHUTE TN		OUTAGAMIE	NORTHEAST	NONE	5/19/1993	7/21/1993	7/21/1993	

03-45-001472	APPLETON MEDICAL CENTER	LUST	DNR	1818 N MEADE ST	APPLETON	54911	OUTAGAMIE	NORTHEAST	445033050	5/19/1993	4/19/1995	4/19/1995	
03-45-001474	TREASURE ISLAND AUTO CENTER (FORMER)	LUST	DNR	3305 W COLLEGE AVE	GRAND CHUTE TN	54911	OUTAGAMIE	NORTHEAST	445102900	5/24/1993	2/14/1996	2/14/1996	
03-45-001477	SHIOCTON AUTO CENTER - WI DOT	LUST	DNR	N5636 STH 76	SHIOCTON		OUTAGAMIE	NORTHEAST	NONE	5/7/1993	5/2/2001	11/5/2009	
03-45-001478	OUTAGAMIE CNTY LF - #2	LUST	DNR	3600 E NORTHLAND AVE	GRAND CHUTE TN	54911	OUTAGAMIE	NORTHEAST	445012370	5/25/1993	7/14/1994	9/12/1995	
03-45-001485	SCHINDERLE PROPERTY	LUST	DNR	1731 N MASON	APPLETON		OUTAGAMIE	NORTHEAST	NONE	5/28/1993	11/4/1993	11/4/1993	
03-45-001490	APPLETON CTY - WASHINGTON ST PARKING	LUST	DNR	DIVISION & WASHINGTON SE CNR	APPLETON		OUTAGAMIE	NORTHEAST	NONE	5/28/1993	1/11/1996	1/11/1996	
03-45-001501	ZAUGS INC	LUST	DCOM	4100 W WISCONSIN AVE	GRAND CHUTE	54915	OUTAGAMIE	NORTHEAST	445116870	6/10/1993	1/30/1997	1/30/1997	*** TRANSFERRED TO COMMERCE - ACTIVITY NO LONGER UNDER DNR JURISDICTION ***
03-45-001502	GLENDALE WAREHOUSE CO (FORMER)	LUST	DNR	2430 E GLENDALE AVE	APPLETON	54911	OUTAGAMIE	NORTHEAST	445117860	6/10/1993	12/14/1998	12/3/2009	
03-45-001510	ROBERTS ESTATE	LUST	DNR	427 W PROSPECT AVE	APPLETON	54911	OUTAGAMIE	NORTHEAST	445117090	6/14/1993	7/16/1996	7/16/1996	
03-45-001513	CHUCKS SERVICE	LUST	DNR	W8901 HWY 10	MEDINA		OUTAGAMIE	NORTHEAST	NONE	6/30/1993	5/3/2000	1/23/2001	
03-45-001515	U S OIL - MOTOR OIL BLENDING PLT	LUST	DNR	424 S WASHINGTON	COMBINED LOCKS	54113	OUTAGAMIE	NORTHEAST	999434040	7/7/1993	11/21/1996	11/21/1996	
03-45-001518	HOKENSON RENTAL - APT BLDG	LUST	DNR	1413 E MAIN ST	LITTLE CHUTE		OUTAGAMIE	NORTHEAST	NONE	6/22/1993	2/14/1994	2/14/1994	
03-45-001522	BANK ONE - VACANT LOT	LUST	DNR	405 N APPLETON ST	APPLETON	54913	OUTAGAMIE	NORTHEAST	445120060	7/8/1993	6/12/1995	6/12/1995	
03-45-001525	EXPRESS CONVENIENCE CENTER #5	LUST	DCOM	1201 N BADGER AVE	APPLETON	54914	OUTAGAMIE	NORTHEAST	445109060	6/15/1993	4/30/1999	4/30/1999	*** TRANSFERRED TO COMMERCE - ACTIVITY NO LONGER UNDER DNR JURISDICTION ***
03-45-001527	KAUKAUNA COMMUNITY HOSPITAL	LUST	DCOM	308 E 14TH ST	KAUKAUNA	54130	OUTAGAMIE	NORTHEAST	445082220	7/13/1993	12/17/1998	12/17/1998	*** TRANSFERRED TO COMMERCE - ACTIVITY NO LONGER UNDER DNR JURISDICTION ***
03-45-001530	EXPRESS CONVENIENCE CENTER #14	LUST	DNR	400 W 10TH ST	KAUKAUNA	54130	OUTAGAMIE	NORTHEAST	445109280	7/15/1993	9/23/2005	10/13/2005	
03-45-001538	OPEN PANTRY FOOD MART	LUST	DCOM	111 W WISCONSIN AVE	APPLETON	54911	OUTAGAMIE	NORTHEAST	445121380	7/19/1993	1/6/2003	11/28/2003	
03-45-001557	STILLINGS RESIDENCE	LUST	DNR	1323 OAKCREST COURT	APPLETON		OUTAGAMIE	NORTHEAST	NONE	8/18/1993	4/5/1994	4/5/1994	
03-45-001558	CHRISTYS SERVICE INC	LUST	DCOM	100 W WISCONSIN AVE	APPLETON		OUTAGAMIE	NORTHEAST	445009180	8/12/1992	12/16/1996	12/16/1996	*** TRANSFERRED TO COMMERCE - ACTIVITY NO LONGER UNDER DNR JURISDICTION ***
03-45-001560	FIRESTONE MASTER CARE	LUST	DNR	2525 W COLLEGE AVE	GRAND CHUTE TN		OUTAGAMIE	NORTHEAST	NONE	8/12/1993	5/9/1995	5/9/1995	
03-45-001568	SHELL STATION	LUST	DCOM	2619 N RICHMOND	APPLETON	54915	OUTAGAMIE	NORTHEAST	445142170	8/25/1993	3/16/2000	2/28/2002	*** TRANSFERRED TO COMMERCE - ACTIVITY NO LONGER UNDER DNR JURISDICTION ***
03-45-001569	K-MART STORE #3470	LUST	DNR	630 W KIMBERLY AVE	KIMBERLY	54136	OUTAGAMIE	NORTHEAST	445125890	8/25/1993	12/21/1995	12/21/1995	
03-45-001572	WAYNE FEEDS	LUST	DNR	1915 W EDGEWOOD DR	GRAND CHUTE TN	54913	OUTAGAMIE	NORTHEAST	445119510	8/30/1993	3/25/1996	3/25/1996	
03-45-001574	KEEBLER CO	LUST	DNR	1850 W SPRING ST	GRAND CHUTE TN		OUTAGAMIE	NORTHEAST	NONE	8/30/1993	1/3/1994	1/3/1994	
03-45-001575	PATS TAP	LUST	DNR	314 E COLLEGE AVE	APPLETON		OUTAGAMIE	NORTHEAST	NONE	8/31/1993	3/4/1996	3/4/1996	
03-45-001577	HAHNS LANES INC	LUST	DNR	618 W WISCONSIN AVE	APPLETON	54911	OUTAGAMIE	NORTHEAST	445120500	8/26/1993	4/5/1994	4/5/1994	
03-45-001594	KONZ WOOD PRODUCTS CO	LUST	DNR	616 N PERKINS ST	GRAND CHUTE TN		OUTAGAMIE	NORTHEAST	445128200	9/23/1993	9/26/1995	9/26/1995	
03-45-001599	APPLETON YAMAHA CENTER	LUST	DCOM	2117 N RICHMOND	APPLETON		OUTAGAMIE	NORTHEAST	NONE	9/23/1993	1/30/1997	1/30/1997	*** TRANSFERRED TO COMMERCE - ACTIVITY NO LONGER UNDER DNR JURISDICTION ***
03-45-001603	AMERICAN RENTAL	LUST	DNR	1850 W WISCONSIN AVE	APPLETON	54914	OUTAGAMIE	NORTHEAST	445174510	9/22/1993	1/23/2008	1/31/2008	
03-45-001611	APPLETON PARK & RECREATION DEPT	LUST	DNR	1819 NORTHFIELD BLVD	APPLETON	54915	OUTAGAMIE	NORTHEAST	445121050	10/7/1993	4/27/1994	9/19/1994	
03-45-001613	SUESS ELECTRONICS	LUST	DNR	2610 W WISCONSIN AVE	GRAND CHUTE TN		OUTAGAMIE	NORTHEAST	NONE	10/1/1993	10/19/1998	10/19/1998	
03-45-001619	PACE CORP	LUST	DNR	N694 CTH CA	GREENVILLE TN		OUTAGAMIE	NORTHEAST	NONE	10/13/1993	6/3/1998	6/3/1998	
03-45-001640	NORTHSTAR OIL CO (FORMER)	LUST	DNR	2722 N RICHMOND AVE	GRAND CHUTE TN	54915	OUTAGAMIE	NORTHEAST	445121710	11/3/1993	6/22/1998	1/23/2001	
03-45-001644	VALLEY TRANSIT	LUST	DCOM	801 WHITMAN AVE	GRAND CHUTE TN	54914	OUTAGAMIE	NORTHEAST	445085960	11/10/1993	3/31/1997	3/31/1997	*** TRANSFERRED TO COMMERCE - ACTIVITY NO LONGER UNDER DNR JURISDICTION ***
03-45-001649	CHICAGO CORNER STORE	LUST	DNR	N6099 CTH H	DEPERE	54115	OUTAGAMIE	NORTHEAST	405149360	11/11/1993	4/6/2000	1/23/2001	
03-45-001651	FULTON AUTOMOTIVE-HAAS TRANSMISSION	LUST	DCOM	540 N ONEIDA ST	APPLETON	54911	OUTAGAMIE	NORTHEAST	445067480	11/10/1993	7/27/2000	11/7/2001	
03-45-001667	AMOCO STATION #00243	LUST	DNR	911 COLLEGE AVE	APPLETON		OUTAGAMIE	NORTHEAST	NONE	11/24/1993	6/6/2002	11/6/2009	
03-45-001668	AMOCO STATION #10081	LUST	DCOM	3640 W COLLEGE AVE	APPLETON	54914	OUTAGAMIE	NORTHEAST	445072320	11/24/1993	3/22/2002	5/1/2002	*** TRANSFERRED TO COMMERCE - ACTIVITY NO LONGER UNDER DNR JURISDICTION ***
03-45-001683	FOX VALLEY TECHNICAL COLLEGE - BLDG H	LUST	DNR	1825 N BLUEMOUND DR	GRAND CHUTE TN	54913	OUTAGAMIE	NORTHEAST	445019850	11/30/1993	6/22/1994	6/22/1994	
03-45-001697	CHRISTYS SERVICE INC	LUST	DCOM	100 W WISCONSIN AVE	APPLETON		OUTAGAMIE	NORTHEAST	445009180	12/7/1993	12/16/1996	12/16/1996	*** TRANSFERRED TO COMMERCE - ACTIVITY NO LONGER UNDER DNR JURISDICTION ***

03-45-001700	NATIONAL CAR RENTAL	LUST	DNR	280 N MAYFLOWER RD	GRAND CHUTE TN		OUTAGAMIE	NORTHEAST	NONE	12/15/1993	6/2/1994	6/2/1994	
03-45-001709	APPLETON CTY POLICE DEPT	LUST	DNR	222 S WALNUT ST	APPLETON	54911	OUTAGAMIE	NORTHEAST	445122700	12/20/1993	4/12/1996	6/19/2008	
03-45-001710	OUDENHOVEN PROPERTY	LUST	DNR	1507 W REID DR	APPLETON		OUTAGAMIE	NORTHEAST	NONE	11/23/1993	8/26/1994	8/26/1994	
03-45-001729	KAUKAUNA CTY - WASTE OIL COLLECTION	LUST	DNR	3RD ST 200 BLOCK	KAUKAUNA	54130	OUTAGAMIE	NORTHEAST	NONE	12/28/1993	8/11/2003	8/11/2003	
03-45-001730	OUTAGAMIE COOP SERVICES (UNION 76)	LUST	DNR	HWY 10/45	GREENVILLE		OUTAGAMIE	NORTHEAST	NONE	12/28/1993	10/11/1999	10/11/1999	
03-45-001736	RAINBOW ARCHES (FORMER)	LUST	DNR	1861 W COMMERCIAL ST	GRAND CHUTE TN	54914	OUTAGAMIE	NORTHEAST	445024910	1/12/1994	8/28/1995	8/28/1995	
03-45-001741	NORBERT HILL CENTER	LUST	DNR	HWY 54 & OLD SEMINARY RD	ONEIDA TN		OUTAGAMIE	NORTHEAST	445005990	1/5/1993	9/1/1994	9/1/1994	
03-45-001742	MORGAN PROPERTY	LUST	DNR	W135 SERVICE RD	ONEIDA	54155	OUTAGAMIE	NORTHEAST	NONE	1/11/1991	4/24/2008	5/29/2008	
03-45-001743	ONEIDA ONE STOP - SOUTH	LUST	DNR	790 CTH EE	ONEIDA TN	54115	OUTAGAMIE	NORTHEAST	445171540	3/25/1991	9/1/1994	9/1/1994	
03-45-001744	CORNELIUS PROPERTY	LUST	DNR	N6126 CTH E	ONEIDA TN		OUTAGAMIE	NORTHEAST	NONE	11/1/1989	1/17/1997	1/17/1997	
03-45-001745	ONEIDA ONE STOP	LUST	DCOM	HWY 54 & SEMINARY RD	ONEIDA	54155	OUTAGAMIE	NORTHEAST	445106090	8/1/1990	12/15/2000	12/15/2000	*** TRANSFERRED TO COMMERCE - ACTIVITY NO LONGER UNDER DNR JURISDICTION ***
03-45-001748	MARCH PROPERTY	LUST	DNR	1444 W PROSPECT AVE	APPLETON		OUTAGAMIE	NORTHEAST	NONE	2/14/1994	9/1/1994	2/24/2009	
03-45-001754	FREEDOM CAR SALES	LUST	DNR	W2048 CTH S	FREEDOM TN		OUTAGAMIE	NORTHEAST	NONE	2/9/1994	11/11/2008	11/19/2008	
03-45-001760	SUPER VALUE STORE (FORMER)	LUST	DCOM	CTH E & CTH S SW CNR	FREEDOM TN		OUTAGAMIE	NORTHEAST	NONE	2/9/1994	4/26/2001	2/28/2002	*** TRANSFERRED TO COMMERCE - ACTIVITY NO LONGER UNDER DNR JURISDICTION ***
03-45-001768	GRISHABER SERVICE STATION	LUST	DNR	1404 E SOUTH RIVER ST	APPLETON	54915	OUTAGAMIE	NORTHEAST	445067700	3/22/1994	1/5/1998	1/5/1998	
03-45-001772	CLARK STATION #1503	LUST	DCOM	2220 E NEWBERRY ST	APPLETON	54915	OUTAGAMIE	NORTHEAST	445123360	3/23/1994	4/21/2004	7/13/2004	
03-45-001773	BEND INDUSTRIES	LUST	DNR	1132 E WISCONSIN AVE	APPLETON		OUTAGAMIE	NORTHEAST	NONE	3/25/1994	6/7/2000	11/3/2009	
03-45-001784	REGENCY COURT APARTMENTS	LUST	DNR	2030 REGENCY COURT	APPLETON		OUTAGAMIE	NORTHEAST	NONE	4/20/1994	5/3/1994	5/3/1994	
03-45-001788	LAUDERDALE RENTAL PROPERTIES	LUST	DNR	1500 N OWAISSA ST	APPLETON		OUTAGAMIE	NORTHEAST	NONE	4/26/1994	10/19/1994	10/19/1994	
03-45-001797	NACKERS FARM	LUST	DNR	N6715 FRENCH RD	SEYMOUR		OUTAGAMIE	NORTHEAST	NONE	5/4/1994	1/3/1996	1/3/1996	
03-45-001801	NORTHGATE 76 - EXCAVATION A	LUST	DCOM	105 W NORTHLAND AVE	APPLETON		OUTAGAMIE	NORTHEAST	445046250	5/11/1994	8/12/1996	8/12/1996	*** TRANSFERRED TO COMMERCE - ACTIVITY NO LONGER UNDER DNR JURISDICTION ***
03-45-001803	KAUKAUNA ELECTRIC & WATER DEPT	LUST	DNR	777 ISLAND ST	KAUKAUNA	54130	OUTAGAMIE	NORTHEAST	445033600	5/6/1994	8/5/1994	8/5/1994	
03-45-001809	HAHNS LANES	LUST	DNR	618 W WISCONSIN AVE	APPLETON	54911	OUTAGAMIE	NORTHEAST	445120500	5/17/1994	2/2/1998	2/2/1998	
03-45-001819	COONEN INC	LUST	DNR	1043 IVORY ST	SEYMOUR	54165	OUTAGAMIE	NORTHEAST	445154270	5/24/1994	6/18/1996	6/18/1996	
03-45-001831	FISCHER CONST	LUST	DNR	407 N CASALOMA DR	GRAND CHUTE TN	54915	OUTAGAMIE	NORTHEAST	445124900	6/6/1994	9/25/1995	9/25/1995	
03-45-001835	SUPERAMERICA #4168	LUST	DCOM	415 S MEMORIAL DR	APPLETON	54911	OUTAGAMIE	NORTHEAST	445071330	3/2/1994	1/30/2003	11/10/2003	
03-45-001840	GRAFFS TRANSMISSION SERVICE	LUST	DCOM	1109 E WISCONSIN AVE	APPLETON	54911	OUTAGAMIE	NORTHEAST	445113570	6/24/1994	1/30/1997	1/30/1997	*** TRANSFERRED TO COMMERCE - ACTIVITY NO LONGER UNDER DNR JURISDICTION ***
03-45-001858	KNOEDLER PROPERTY	LUST	DCOM	135 N WASHINGTON ST	KIMBERLY		OUTAGAMIE	NORTHEAST	NONE	7/18/1994	11/4/1997	11/4/1997	*** TRANSFERRED TO COMMERCE - ACTIVITY NO LONGER UNDER DNR JURISDICTION ***
03-45-001868	GAS FOR LESS (FORMER) - WI DOT	LUST	DNR	N1594 MUNICIPAL DR	GREENVILLE		OUTAGAMIE	NORTHEAST	NONE	5/19/1994	11/16/1995	2/12/1996	
03-45-001869	KAUKAUNA CTY - STREET R-O-W	LUST	DNR	215 DODGE ST	KAUKAUNA	54130	OUTAGAMIE	NORTHEAST	NONE	7/28/1994	3/13/1995	11/20/2008	
03-45-001871	ATF TIRES	LUST	DNR	225 E SECOND ST	KAUKAUNA		OUTAGAMIE	NORTHEAST	NONE	7/28/1994	5/4/2004	7/28/2009	
03-45-001872	BRENNAN-FRASER ROOFING	LUST	DNR	415 N PERKINS	GRAND CHUTE TN		OUTAGAMIE	NORTHEAST	NONE	7/28/1994	12/28/1999	12/28/1999	
03-45-001873	KUMBIER ESTATE - RENTAL PROPERTY	LUST	DNR	135 S JOHN ST	KIMBERLY VIL		OUTAGAMIE	NORTHEAST	NONE	8/1/1994	12/6/1994	12/6/1994	
03-45-001875	R & B ROOFING	LUST	DNR	253 E MAIN ST	HORTONVILLE		OUTAGAMIE	NORTHEAST	NONE	8/2/1994	8/21/1996	8/21/1996	
03-45-001876	STOFFEL PROPERTY	LUST	DNR	164 GARFIELD ST	KAUKAUNA		OUTAGAMIE	NORTHEAST	NONE	8/3/1994	3/13/1995	3/13/1995	
03-45-001883	CUSTOM MEAT INDUSTRIES	LUST	DNR	3220 E NORTHLAND AVE	APPLETON		OUTAGAMIE	NORTHEAST	NONE	8/5/1994	4/25/2001	7/27/2009	
03-45-001893	KRINGEL PROPERTY - HWY 45 R-O-W	LUST	DNR	609 W MAIN ST	HORTONVILLE		OUTAGAMIE	NORTHEAST	NONE	8/12/1994		9/29/2008	
03-45-001894	VALLEY FUNERAL HOME	LUST	DNR	2211 N RICHMOND ST	APPLETON		OUTAGAMIE	NORTHEAST	NONE	8/22/1994	1/31/1995	1/31/1995	
03-45-001902	FREIMUTH MASONRY INC	LUST	DNR	951 N PERKINS	GRAND CHUTE TN	54915	OUTAGAMIE	NORTHEAST	445125780	8/17/1994	9/1/1994	9/1/1994	
03-45-001909	APPLETON CTY - WASTE OIL COLLECTION #2	LUST	DNR	1801 MATHIAS ST	APPLETON		OUTAGAMIE	NORTHEAST	NONE	8/25/1994	11/5/1997	11/5/1997	
03-45-001910	APPLETON CTY - WASTE OIL COLLECTION #1	LUST	DNR	OUTAGAMIE PROSPECT R	APPLETON		OUTAGAMIE	NORTHEAST	NONE	8/25/1994	7/13/1998	7/13/1998	
03-45-001919	HERMS OIL	LUST	DNR	1623 S ONEIDA	APPLETON	54915	OUTAGAMIE	NORTHEAST	445067810	9/8/1994	9/15/1999	1/23/2001	

03-45-001925	GRAND CHUTE SAN DIST #1	LUST	DNR	W COLLEGE AVE 1900 BLOCK	APPLETON		OUTAGAMIE	NORTHEAST	NONE	9/7/1994	5/2/1996	5/2/1996	
03-45-001926	HEART OF THE VALLEY - METROPOLITAN STP	LUST	DNR	801 THILMANY RD	KAUKAUNA	54130	OUTAGAMIE	NORTHEAST	445005220	9/16/1994	1/13/2000	1/13/2000	
03-45-001929	SCHAETZEL PROPERTY	LUST	DNR	W7045 W SPENCER RD	APPLETON	54915	OUTAGAMIE	NORTHEAST	445128970	9/21/1994	2/21/1995	8/31/1995	
03-45-001933	FAITH LUTHERAN CHURCH	LUST	DNR	330 BROAD ST	SHIOCTON		OUTAGAMIE	NORTHEAST	NONE	9/28/1994	12/13/1994	12/13/1994	
03-45-001934	HOFFMAN CORP PROPERTY	LUST	DNR	1/8 MI NE OF WISCONSIN & LYNN	GRAND CHUTE TN		OUTAGAMIE	NORTHEAST	NONE	9/27/1994	10/20/1994	10/20/1994	
03-45-001937	KAUKAUNA MINI MART - WI DOT	LUST	DNR	601 N LAWE ST	KAUKAUNA	54130	OUTAGAMIE	NORTHEAST	445155150	9/28/1994	5/30/2001	1/15/2002	
03-45-001940	WISCONSIN ELECTRIC POWER CO - SITE 2	LUST	DNR	800 S LYNNDALE DR	APPLETON	54914	OUTAGAMIE	NORTHEAST	445020070	9/13/1994	3/13/1995	3/13/1995	
03-45-001945	KURZ & ROOT CO - FOX RIVER PAPER	LUST	DNR	232 E NORTH ISLAND ST	APPLETON	54915	OUTAGAMIE	NORTHEAST	445084750	10/12/1994	11/10/1997	11/10/1997	
03-45-001946	APPLETON MUNICIPAL SERVICE BLDG - #2	LUST	DNR	2625 E GLENDALE AVE	APPLETON	54915	OUTAGAMIE	NORTHEAST	445012810	9/30/1994	4/19/1995	4/19/1995	
03-45-001948	OUTAGAMIE CNTY HEALTH CENTER	LUST	DNR	3400 W BREWSTER	GRAND CHUTE TN	54914	OUTAGAMIE	NORTHEAST	445133260	10/18/1994	11/16/1995	11/16/1995	
03-45-001956	APPLETON HEALTH DEPT BLDG (FORMER)	LUST	DNR	1024 S LAWE ST	APPLETON		OUTAGAMIE	NORTHEAST	NONE	10/21/1994	7/11/1996	7/11/1996	
03-45-001959	EXPRESS CONVENIENCE CENTER #48	LUST	DNR	800 E WISCONSIN AVE	APPLETON	54915	OUTAGAMIE	NORTHEAST	445109610	11/4/1994	11/16/1999	11/16/1999	
03-45-001963	WI DOT PROPERTY - R-O-W	LUST	DCOM	STH & CTH M NW CNR	MEDINA TN		OUTAGAMIE	NORTHEAST	NONE	11/10/1994	3/27/2000	3/27/2000	*** TRANSFERRED TO COMMERCE - ACTIVITY NO LONGER UNDER DNR JURISDICTION ***
03-45-001964	BOLLENBECK PROPERTY	LUST	DNR	25 S SUNNYSLOPE COURT	GRAND CHUTE TN		OUTAGAMIE	NORTHEAST	NONE	11/8/1994	12/21/1995	12/21/1995	
03-45-001975	VAN HANDEL WASTE INC	LUST	DNR	1719 E EDGEWOOD DR	GRAND CHUTE TN	54915	OUTAGAMIE	NORTHEAST	998046170	12/2/1994	1/25/1995	1/25/1995	
03-45-001978	A-1 AUTO REPAIR	LUST	DNR	1725 S ONEIDA ST	APPLETON		OUTAGAMIE	NORTHEAST	NONE	12/7/1994	4/29/1996	4/29/1996	
03-45-001981	WESTERFELD OIL	LUST	DCOM	606 S MAIN ST (STH 47)	BLACK CREEK	54106	OUTAGAMIE	NORTHEAST	445072870	12/12/1994	5/16/2001	1/25/2002	*** TRANSFERRED TO COMMERCE - ACTIVITY NO LONGER UNDER DNR JURISDICTION ***
03-45-001986	PIETTE PROPERTY	LUST	DCOM	2221 N FREEDOM RD	LITTLE CHUTE		OUTAGAMIE	NORTHEAST	NONE	12/14/1994	10/31/2000	11/7/2001	CENEX STATION (FORMER WESTERFELD MOBIL) *** TRANSFERRED TO COMMERCE - ACTIVITY NO LONGER UNDER DNR JURISDICTION ***
03-45-001989	MCC KAUKAUNA QUARRY	LUST	DCOM	601 PLANK RD	KAUKAUNA		OUTAGAMIE	NORTHEAST	NONE	12/16/1994	6/29/2000	11/10/2000	*** TRANSFERRED TO COMMERCE - ACTIVITY NO LONGER UNDER DNR JURISDICTION ***
03-45-001994	VISITING NURSE ASSN OF FOX CITIES	LUST	DNR	2003 N MEADE ST	APPLETON		OUTAGAMIE	NORTHEAST	NONE	12/21/1994	3/20/1995	3/20/1995	
03-45-001997	TOMS DRIVE-IN	LUST	DNR	701 E WISCONSIN AVE	APPLETON		OUTAGAMIE	NORTHEAST	NONE	12/28/1994	7/7/2000	1/23/2001	
03-45-001999	PAULS AUTO SERVICE	LUST	DNR	1225 E WISCONSIN AVE	APPLETON	54911	OUTAGAMIE	NORTHEAST	445135900	12/28/1994	6/17/1996	6/17/1996	
03-45-002001	FOX VALLEY TRUCK LEASING	LUST	DNR	3103 W WISCONSIN AVE	GRAND CHUTE TN	54914	OUTAGAMIE	NORTHEAST	445079360	12/22/1994	3/4/1996	3/4/1996	
03-45-002009	THURBER AUTO	LUST	DNR	1131 N BLUEMOUND	GRAND CHUTE TN		OUTAGAMIE	NORTHEAST	NONE	2/3/1995	4/12/1999	4/12/1999	
03-45-002012	ESSELMAN PROPERTY	LUST	DCOM	2181 W WISCONSIN AVE	GRAND CHUTE TN		OUTAGAMIE	NORTHEAST	NONE	2/1/1995	12/15/2000	11/7/2001	*** TRANSFERRED TO COMMERCE - ACTIVITY NO LONGER UNDER DNR JURISDICTION ***
03-45-002018	KWIK TRIP #792	LUST	DNR	N3890 USH 45 S	NEW LONDON		OUTAGAMIE	NORTHEAST	NONE	2/3/1995	12/21/1995	12/21/1995	
03-45-002028	FOX CITIES REALTY PROPERTY	LUST	DNR	401 LAWE ST	KAUKAUNA	54130	OUTAGAMIE	NORTHEAST	445132820	2/13/1995	4/6/1995	4/6/1995	
03-45-002040	SPEEDWAY STATION #2055	LUST	DNR	1319 N MEADE ST	APPLETON		OUTAGAMIE	NORTHEAST	445071110	3/6/1995	10/27/1999	1/23/2001	
03-45-002042	VAN HOOFF OIL & SERVICE	LUST	DNR	179 MAIN AVE	KAUKAUNA	54130	OUTAGAMIE	NORTHEAST	445076170	3/31/1995	9/7/2000	7/28/2009	
03-45-002047	VERNS AUTOMOTIVE SPECIALISTS	LUST	DCOM	1300 CROOKS AVE	KAUKAUNA		OUTAGAMIE	NORTHEAST	NONE	4/26/1995	8/1/2001	1/8/2002	*** TRANSFERRED TO COMMERCE - ACTIVITY NO LONGER UNDER DNR JURISDICTION ***
03-45-002050	UTSCHIG & FROEHLICH PROPERTY	LUST	DNR	514-524 E WISCONSIN AVE	APPLETON		OUTAGAMIE	NORTHEAST	NONE	4/17/1995	6/2/2000	1/23/2001	
03-45-002056	MACHINERY & SUPPLIES	LUST	DCOM	114 N OUTAGAMIE ST	APPLETON	54914	OUTAGAMIE	NORTHEAST	445130070	4/26/1995	9/18/1996	9/18/1996	*** TRANSFERRED TO COMMERCE - ACTIVITY NO LONGER UNDER DNR JURISDICTION ***
03-45-002063	VANDYNHOVEN USED CARS - WI DOT	LUST	DNR	1102 LAWE ST	KAUKAUNA		OUTAGAMIE	NORTHEAST	NONE	5/15/1995	3/15/2000	1/23/2001	
03-45-002064	SPEEDWAY STATION - WI DOT	LUST	DCOM	705 LAWE ST	KAUKAUNA	54130	OUTAGAMIE	NORTHEAST	445074850	5/15/1995	7/24/2007	9/4/2007	
03-45-002066	DOMINOS PIZZA (FORMER CLARK) - WI DOT	LUST	DNR	102 WISCONSIN AVE	KAUKAUNA		OUTAGAMIE	NORTHEAST	NONE	5/15/1995	6/9/1999	1/23/2001	
03-45-002069	HAIR & CO - GASOLINE TANK	LUST	DCOM	1420 CROOKS AVE	KAUKAUNA	54130	OUTAGAMIE	NORTHEAST	445133150	5/9/1995	5/17/2000	5/17/2000	*** TRANSFERRED TO COMMERCE - ACTIVITY NO LONGER UNDER DNR JURISDICTION ***
03-45-002078	KORTH PROPERTY	LUST	DNR	1629 W WASHINGTON ST	APPLETON		OUTAGAMIE	NORTHEAST	NONE	5/3/1995		6/25/2010	
03-45-002079	SCHOUTEN OIL	LUST	DNR	502 DRAPER ST	KAUKAUNA		OUTAGAMIE	NORTHEAST	NONE	3/3/1990	9/11/2000	10/27/2009	
03-45-002088	JENKEL OIL INC	LUST	DCOM	1101 N BLUEMOUND DR	GRAND CHUTE TN	54914	OUTAGAMIE	NORTHEAST	445148220	6/13/1995	12/12/1996	12/12/1996	*** TRANSFERRED TO COMMERCE - ACTIVITY NO LONGER UNDER DNR JURISDICTION ***
03-45-002092	XAVIER HIGH SCHOOL	LUST	DNR	1600 W PROSPECT AVE	APPLETON		OUTAGAMIE	NORTHEAST	NONE	6/15/1995	9/14/1999	1/23/2001	

03-45-002093	BEHM MOTORS	LUST	DCOM	3939 W COLLEGE AVE	GRAND CHUTE TN	54914	OUTAGAMIE	NORTHEAST	445027550	6/16/1995	2/29/2000	4/2/2007	AREA WAS REDEVELOPED APPROX 2006 AND PROPERTY ADDRESS WAS RENUMBERED. *** TRANSFERRED TO COMMERCE - ACTIVITY NO LONGER UNDER DNR JURISDICTION ***
03-45-002104	OUTAGAMIE CNTY MAINTENANCE BLDG	LUST	DCOM	115 S OAK ST	HORTONVILLE VIL	54944	OUTAGAMIE	NORTHEAST	445103890	6/16/1995	7/29/2002	12/9/2002	*** TRANSFERRED TO COMMERCE - ACTIVITY NO LONGER UNDER DNR JURISDICTION ***
03-45-002114	REPAP WISCONSIN - WOOD YARD	LUST	DNR	433 N MAIN ST	KIMBERLY	54136	OUTAGAMIE	NORTHEAST	445030960	7/13/1995	7/26/1995	7/26/1995	
03-45-002117	DRAINAGE INDUSTRIES INC	LUST	DCOM	300 N LILAS DR	GRAND CHUTE TN		OUTAGAMIE	NORTHEAST	NONE	7/17/1995	12/13/1996	12/13/1996	*** TRANSFERRED TO COMMERCE - ACTIVITY NO LONGER UNDER DNR JURISDICTION ***
03-45-002123	CONSOLIDATED CONST CO	LUST	DNR	4300 N RICHMOND ST	GRAND CHUTE TN		OUTAGAMIE	NORTHEAST	NONE	7/26/1995	3/4/1996	3/4/1996	
03-45-002124	SCHROTH FARM	LUST	DNR	5441 W WISCONSIN AVE	GRAND CHUTE TN		OUTAGAMIE	NORTHEAST	NONE	7/27/1995	2/4/1998	2/4/1998	
03-45-002125	MILLER MACHINING	LUST	DNR	3411 HIGHVIEW DR	GRAND CHUTE TN		OUTAGAMIE	NORTHEAST	NONE	7/26/1995	4/22/1997	4/22/1997	
03-45-002128	HORTONVILLE LF	LUST	DNR	HWY 45	HORTONVILLE	54944	OUTAGAMIE	NORTHEAST	445017210	8/4/1995	11/2/1995	11/2/1995	
03-45-002129	HORTONVILLE COMMUNITY CENTER	LUST	DNR	312 W MAIN ST	HORTONVILLE VIL		OUTAGAMIE	NORTHEAST	NONE	8/4/1995	3/4/1996	3/4/1996	
03-45-002131	OLD COUNTRY BUFFET	LUST	DNR	4531 W WISCONSIN AVE	GRAND CHUTE TN		OUTAGAMIE	NORTHEAST	NONE	8/10/1995	10/12/1995	10/12/1995	
03-45-002132	MCDONALDS RESTAURANT	LUST	DNR	401 LAWE ST	KAUKAUNA	54130	OUTAGAMIE	NORTHEAST	445132820	8/11/1995	11/1/1995	11/1/1995	
03-45-002134	ALL AMERICAN - WI DOT	LUST	DCOM	2138-2140 W WISCONSIN AVE	GRAND CHUTE TN		OUTAGAMIE	NORTHEAST	NONE	4/5/1995	9/17/1998	9/17/1998	*** TRANSFERRED TO COMMERCE - ACTIVITY NO LONGER UNDER DNR JURISDICTION ***
03-45-002138	MONTE ALVERNO RETREAT CENTER	LUST	DNR	1000 N BALLARD	APPLETON		OUTAGAMIE	NORTHEAST	NONE	8/21/1995	4/28/1999	1/23/2001	
03-45-002146	PIETTE PROPERTY	LUST	DCOM	1825 W SPRING ST	APPLETON		OUTAGAMIE	NORTHEAST	NONE	8/31/1995	6/17/1997	6/17/1997	*** TRANSFERRED TO COMMERCE - ACTIVITY NO LONGER UNDER DNR JURISDICTION ***
03-45-002148	U S OIL - TRUCK GARAGE	LUST	DNR	426D S WASHINGTON ST	KIMBERLY	54136	OUTAGAMIE	NORTHEAST	445104110	9/8/1995	3/18/1998	3/18/1998	
03-45-002156	COONENS QUIK STOP	LUST	DCOM	200 LAWE ST	KAUKAUNA		OUTAGAMIE	NORTHEAST	NONE	9/13/1995	11/17/2000	8/2/2002	*** TRANSFERRED TO COMMERCE - ACTIVITY NO LONGER UNDER DNR JURISDICTION ***
03-45-002158	MILLER MASONRY - GASOLINE / NORTHWEST	LUST	DCOM	2204 KELBE DR	LITTLE CHUTE	54140	OUTAGAMIE	NORTHEAST	999922220	9/18/1995	2/25/1997	2/25/1997	*** TRANSFERRED TO COMMERCE - ACTIVITY NO LONGER UNDER DNR JURISDICTION ***
03-45-002159	VALLEY PLASTICS INC	LUST	DNR	660-B HICKORY FARM LN	GRAND CHUTE TN		OUTAGAMIE	NORTHEAST	NONE	9/15/1995	1/29/1996	1/29/1996	
03-45-002163	STOKLEY U S A	LUST	DNR	1820 W 8TH ST	APPLETON	54914	OUTAGAMIE	NORTHEAST	445034920	9/19/1995	10/20/1995	10/20/1995	
03-45-002166	RUPPEL PROPERTY	LUST	DNR	W9728 MEADOWVIEW DR	DALE TN		OUTAGAMIE	NORTHEAST	NONE	9/25/1995	4/25/1996	4/25/1996	
03-45-002180	EXPRESS CONVENIENCE CENTER #06	LUST	DNR	420 S WASHINGTON ST	KIMBERLY	54136	OUTAGAMIE	NORTHEAST	445109170	10/9/1995	6/6/2002	10/16/2008	
03-45-002201	OUTAGAMIE CNTY PROPERTY - VACANT LOT	LUST	DNR	315 W 7TH ST	APPLETON		OUTAGAMIE	NORTHEAST	NONE	11/2/1995	2/26/1997	2/26/1997	
03-45-002211	ZAUGS INC	LUST	DNR	4100 W WISCONSIN AVE	GRAND CHUTE	54915	OUTAGAMIE	NORTHEAST	445116870	11/14/1995	12/10/1998	12/10/1998	
03-45-002212	EXPRESS CONVENIENCE CENTER #26	LUST	DCOM	2209 CROOKS AVE	KAUKAUNA	54130	OUTAGAMIE	NORTHEAST	445109500	11/16/1995	3/21/2005	5/2/2005	
03-45-002217	WI DOC - POWERS CORRECTIONAL CENTER	LUST	DCOM	4101 CNTY LINE RD	ONEIDA TN		OUTAGAMIE	NORTHEAST	NONE	11/28/1995	4/23/1997	4/23/1997	*** TRANSFERRED TO COMMERCE - ACTIVITY NO LONGER UNDER DNR JURISDICTION ***
03-45-002224	CARPENTER PROPERTY	LUST	DNR	W6469 STH 168	NICHOLS		OUTAGAMIE	NORTHEAST	NONE	12/4/1995		6/25/2010	
03-45-002228	LEECH PROPERTY	LUST	DNR	1800 W ROGERS ST	APPLETON		OUTAGAMIE	NORTHEAST	445148550	12/6/1995	4/9/1998	4/9/1998	
03-45-095738	TIMS AUTO BODY (FORMER)	LUST	DNR	1064 E KIMBERLY AVE	COMBINED LOCKS		OUTAGAMIE	NORTHEAST	NONE	1/24/1996	4/8/1998	4/8/1998	
03-45-095877	THOMPSON FARM	LUST	DCOM	N6111 CTH D	NEW LONDON		OUTAGAMIE	NORTHEAST	NONE	1/25/1996	3/16/2007	4/2/2007	
03-45-099430	APPLETON CTY PROPERTY (FORMER RESIDENCE)	LUST	DCOM	4810 N BALLARD RD	APPLETON		OUTAGAMIE	NORTHEAST	NONE	4/15/1996	10/23/1996	10/23/1996	*** TRANSFERRED TO COMMERCE - ACTIVITY NO LONGER UNDER DNR JURISDICTION ***
03-45-099442	RAYOVAC CORP	LUST	DNR	2600 N BALLARD RD	APPLETON	54915	OUTAGAMIE	NORTHEAST	445040090	4/18/1996	5/19/1998	5/19/1998	
03-45-099519	TOTAL RENTAL INC	LUST	DNR	1900 E MAIN ST	LITTLE CHUTE VIL		OUTAGAMIE	NORTHEAST	NONE	4/4/1996	3/10/1999	10/12/1999	
03-45-099543	GERTSCH PROPERTY	LUST	DNR	402 W FOREST AVE	BLACK CREEK		OUTAGAMIE	NORTHEAST	NONE	4/24/1996	9/20/1999	1/23/2001	
03-45-099639	BEACON STREET DELI	LUST	DCOM	422 E BEACON ST	NEW LONDON		OUTAGAMIE	NORTHEAST	NONE	4/24/1996	6/6/2001	1/25/2002	*** TRANSFERRED TO COMMERCE - ACTIVITY NO LONGER UNDER DNR JURISDICTION ***
03-45-099708	ONEIDA TRIBE - WI CONSERVATION CORP BLDG	LUST	DCOM	W1131 RANCH RD	ONEIDA TN		OUTAGAMIE	NORTHEAST	NONE	4/25/1996	12/4/1996	12/4/1996	*** TRANSFERRED TO COMMERCE - ACTIVITY NO LONGER UNDER DNR JURISDICTION ***
03-45-099712	ONEIDA TRIBE OF INDIANS OF WISCONSIN	LUST	DCOM	N5772 CTH H	DEPERE TN		OUTAGAMIE	NORTHEAST	NONE	4/25/1996	3/2/1999	3/2/1999	*** TRANSFERRED TO COMMERCE - ACTIVITY NO LONGER UNDER DNR JURISDICTION ***
03-45-099716	DODGE MARY (ONEIDA TRIBE RESIDENCE)	LUST	DCOM	N7345 CTH U	ONEIDA TN		OUTAGAMIE	NORTHEAST	NONE	4/25/1996	3/2/1999	3/2/1999	*** TRANSFERRED TO COMMERCE - ACTIVITY NO LONGER UNDER DNR JURISDICTION ***
03-45-100334	K & R GENERATOR CO INC	LUST	DNR	916 N MAIN ST	SEYMOUR	54165	OUTAGAMIE	NORTHEAST	445097840	5/9/1996	6/23/1998	3/21/2001	FORMER BRONSON ELECTRONICS

03-45-101023	JOES POWER CENTER - WI DOT	LUST	DNR	403 E KIMBERLY AVE	KIMBERLY		OUTAGAMIE	NORTHEAST	NONE	5/15/1996	8/16/2000	1/23/2001	SEE KIMBERLY VIL RIGHT-OF-WAY (PLUMES CO-MINGLE)
03-45-101030	DALE GAS & OIL CO	LUST	DNR	W9933 HWY 10	DALE		OUTAGAMIE	NORTHEAST	NONE	5/17/1996		3/8/2010	
03-45-101037	WICHMANNS FURNITURE	LUST	DNR	1308 W WISCONSIN AVE	APPLETON	54901	OUTAGAMIE	NORTHEAST	445155480	5/17/1996	6/12/1996	6/12/1996	
03-45-102397	NATIONWIDE TRAVELERS	LUST	DNR	1103 LYNNDALE DR	GRAND CHUTE TN		OUTAGAMIE	NORTHEAST	NONE	6/4/1996	12/28/1998	12/28/1998	FORMER AUTO APPRAISERS
03-45-102455	BACHAUS - PROPOSED GOLF COURSE	LUST	DCOM	N762 HAAS RD	BUCHANAN TN		OUTAGAMIE	NORTHEAST	NONE	6/6/1996	12/26/1996	12/26/1996	
03-45-103839	TREML ENTERPRISES	LUST	DNR	344 N MAIN ST	SEYMOUR		OUTAGAMIE	NORTHEAST	NONE	6/21/1996	1/23/2001	3/22/2001	
03-45-104362	HILLSHIRE FARM & KAHNS	LUST	DNR	N3620 CTH D	NEW LONDON	54961	OUTAGAMIE	NORTHEAST	445031730	6/26/1996	8/16/1996	8/16/1996	*** TRANSFERRED TO COMMERCE - ACTIVITY NO LONGER UNDER DNR JURISDICTION ***
03-45-105724	MCCANNS SERVICE	LUST	DNR	533 N RICHMOND ST	APPLETON		OUTAGAMIE	NORTHEAST	NONE	7/9/1996	9/16/1998	9/16/1998	
03-45-105728	DONUTS PLUS - WI DOT	LUST	DNR	305 LAWE ST - STH 55	KAUKAUNA		OUTAGAMIE	NORTHEAST	NONE	7/9/1996	9/29/1997	9/29/1997	
03-45-106782	LEMKES AUTO SERVICE	LUST	DNR	1239 E WISCONSIN AVE	APPLETON		OUTAGAMIE	NORTHEAST	NONE	7/26/1996	10/31/2002	5/5/2003	*** TRANSFERRED TO COMMERCE - ACTIVITY NO LONGER UNDER DNR JURISDICTION ***
03-45-106786	FOX VALLEY TOOL & DIE	LUST	DNR	2310 E MAIN ST	KAUKAUNA		OUTAGAMIE	NORTHEAST	NONE	7/25/1996	1/10/2000	1/10/2000	
03-45-106855	OPEN PANTRY FOOD MART	LUST	DCOM	800 E NORTHLAND AVE	APPLETON	54911	OUTAGAMIE	NORTHEAST	445150750	7/29/1996	5/29/2001	11/7/2001	
03-45-106859	OPEN PANTRY FOOD MART	LUST	DNR	3314 W SPENCER ST	GRAND CHUTE		OUTAGAMIE	NORTHEAST	NONE	7/29/1996	2/28/2000	10/27/2009	*** TRANSFERRED TO COMMERCE - ACTIVITY NO LONGER UNDER DNR JURISDICTION ***
03-45-106867	KWIK PANTRY	LUST	DNR	1001 CROOKS AVE	KAUKAUNA		OUTAGAMIE	NORTHEAST	NONE	7/29/1996	4/19/2004	1/6/2005	
03-45-107142	MIGHTY MART SUPER WASH	LUST	DCOM	2485 W WISCONSIN AVE	APPLETON	54914	OUTAGAMIE	NORTHEAST	445136780	8/5/1996	5/4/2006	6/12/2006	
03-45-108420	ESLER PROPERTY	LUST	DCOM	1924 N RICHMOND ST	APPLETON		OUTAGAMIE	NORTHEAST	NONE	8/29/1996	9/18/1996	9/18/1996	*** TRANSFERRED TO COMMERCE - ACTIVITY NO LONGER UNDER DNR JURISDICTION ***
03-45-108692	WOLF RIVER COUNTRY COOP - PUMP 24 SITE	LUST	DCOM	310 WOLF RIVER AVE	NEW LONDON		OUTAGAMIE	NORTHEAST	NONE	8/23/1996	7/2/1999	7/2/1999	
03-45-109078	SIEVERT PROPERTY	LUST	DNR	602 S MAIN ST	BLACK CREEK		OUTAGAMIE	NORTHEAST	NONE	9/13/1996	1/2/1997	1/2/1997	
03-45-109372	NEW LONDON BLDG SUPPLY	LUST	DNR	3804 HWY 45 S	HORTONIA TN		OUTAGAMIE	NORTHEAST	NONE	9/20/1996	2/19/1997	2/19/1997	*** TRANSFERRED TO COMMERCE - ACTIVITY NO LONGER UNDER DNR JURISDICTION ***
03-45-109385	BRAUN PROPERTY	LUST	DNR	W7871 PEW ST	STEPHENSVILLE		OUTAGAMIE	NORTHEAST	NONE	9/23/1996	5/5/1999	5/5/1999	
03-45-109574	GILLESPIE & BOYLE AUTO SERVICE	LUST	DCOM	131 S BADGER AVE	APPLETON		OUTAGAMIE	NORTHEAST	NONE	9/25/1996	1/2/2002	5/21/2002	
03-45-110292	LAWRENCE UNIVERSITY/SOCIAL SCI-MATH BLDG	LUST	DCOM	115 S DREW ST	APPLETON	54911	OUTAGAMIE	NORTHEAST	445023260	10/10/1996	8/8/1997	8/8/1997	*** TRANSFERRED TO COMMERCE - ACTIVITY NO LONGER UNDER DNR JURISDICTION ***
03-45-110351	VISION CARE	LUST	DCOM	1006 S LAWE ST	APPLETON		OUTAGAMIE	NORTHEAST	NONE	10/14/1996	3/25/1998	3/25/1998	
03-45-110747	SERVICE MOTOR CO	LUST	DNR	W9614 HWY 10	DALE	54931	OUTAGAMIE	NORTHEAST	445021940	10/22/1996	5/18/2006	6/27/2006	
03-45-111229	MOASIS GAS STATION/RESTAURANT - WI DOT	LUST	DCOM	300 MOASIS DR	LITTLE CHUTE	54140	OUTAGAMIE	NORTHEAST	445048890	10/25/1996	7/7/2000	1/25/2002	*** TRANSFERRED TO COMMERCE - ACTIVITY NO LONGER UNDER DNR JURISDICTION ***
03-45-111408	WITT PROPERTY	LUST	DNR	N2160 SLEEPY HOLLOW RD	KAUKAUNA		OUTAGAMIE	NORTHEAST	NONE	11/5/1996	7/6/2005	9/20/2005	
03-45-111461	HORTONVILLE SCHOOL DIST - BUS GARAGE	LUST	DCOM	233 TOWNE DR	HORTONVILLE VIL		OUTAGAMIE	NORTHEAST	NONE	11/7/1996	7/14/2003	11/28/2003	
03-45-111475	VANG PROPERTY	LUST	DCOM	712 E CALUMET ST	APPLETON		OUTAGAMIE	NORTHEAST	NONE	11/8/1996	9/30/1997	9/30/1997	*** TRANSFERRED TO COMMERCE - ACTIVITY NO LONGER UNDER DNR JURISDICTION ***
03-45-111634	BAHCALL RUBBER CO INC	LUST	DCOM	W1084 HWY OO	KAUKAUNA TN		OUTAGAMIE	NORTHEAST	NONE	11/12/1996	1/13/1998	1/13/1998	
03-45-112556	R & R SERVICE	LUST	DCOM	1348 W KIMBERLY AVE	KIMBERLY		OUTAGAMIE	NORTHEAST	NONE	11/20/1996	9/21/2001	1/25/2002	
03-45-113034	BADGER STATION CHARCOAL HOUSE	LUST	DNR	1025 N BADGER AVE	APPLETON		OUTAGAMIE	NORTHEAST	NONE	11/22/1996	8/7/2000	1/23/2001	*** TRANSFERRED TO COMMERCE - ACTIVITY NO LONGER UNDER DNR JURISDICTION ***
03-45-113038	MEIERS MOTORS	LUST	DCOM	1500 W WISCONSIN AVE	APPLETON		OUTAGAMIE	NORTHEAST	NONE	11/22/1996	3/8/2001	1/25/2002	
03-45-113331	BECKER PROPERTY	LUST	DCOM	216 NORTH ST	APPLETON		OUTAGAMIE	NORTHEAST	NONE	12/5/1996	9/25/1997	9/25/1997	
03-45-113335	ALS AUTO SALES	LUST	DCOM	514 DRAPER ST	KAUKAUNA		OUTAGAMIE	NORTHEAST	NONE	12/6/1996	1/18/2001	8/2/2002	*** TRANSFERRED TO COMMERCE - ACTIVITY NO LONGER UNDER DNR JURISDICTION ***
03-45-114222	APPLETONS SERVICE & REPAIR	LUST	DNR	N7284 SEMINARY RD (N7284 CTH U	ONEIDA	54155	OUTAGAMIE	NORTHEAST	445032940	9/6/1994	9/1/2009	9/4/2009	
03-45-115059	VAN DYN HOVEN BUDGET CENTER (USED CARS)	LUST	DCOM	219 W MAIN ST	LITTLE CHUTE		OUTAGAMIE	NORTHEAST	NONE	1/14/1997	5/14/1997	5/14/1997	
03-45-116156	GREENVILLE COOP	LUST	DCOM	N1868 MUNICIPAL DR	GREENVILLE	54942	OUTAGAMIE	NORTHEAST	445060110	2/11/1997	1/31/2000	1/31/2000	*** TRANSFERRED TO COMMERCE - ACTIVITY NO LONGER UNDER DNR JURISDICTION ***
03-45-118098	CLARK STORE #94	LUST	DCOM	2010 W WISCONSIN AVE	APPLETON	54914	OUTAGAMIE	NORTHEAST	445144810	2/19/1997	4/11/2003	1/14/2004	

03-45-118547	U S OIL CO INC	LUST	DNR	425 S WASHINGTON ST	COMBINED LOCKS	54113	OUTAGAMIE	NORTHEAST	999777790	3/4/1997	3/28/2000	11/5/2009	
03-45-118571	EXPRESS CONVENIENCE CENTER #26	LUST	DCOM	2209 CROOKS AVE	KAUKAUNA	54130	OUTAGAMIE	NORTHEAST	445109500	3/7/1997	8/17/2004	8/23/2004	
03-45-119006	L B J DISTRIBUTORS INC	LUST	DCOM	1825 ROSEHILL RD	LITTLE CHUTE	54140	OUTAGAMIE	NORTHEAST	NONE	3/19/1997	3/27/2006	5/15/2006	
03-45-119673	BOBBIE LEES TOWING LTD	LUST	DNR	1222 S ONEIDA ST	APPLETON		OUTAGAMIE	NORTHEAST	NONE	4/1/1997	12/14/1999	1/23/2001	
03-45-119677	KENS SPORTS INC	LUST	DNR	132 E NORTH AVE	LITTLE CHUTE VIL		OUTAGAMIE	NORTHEAST	NONE	4/2/1997	5/22/2000	1/23/2001	
03-45-120691	FOX CITY MOTEL	LUST	DCOM	632 HYLAND AVE	KAUKAUNA		OUTAGAMIE	NORTHEAST	NONE	4/22/1997	11/30/2007	12/12/2007	
03-45-129457	RIVERSIDE CEMETERY	LUST	DCOM	714 N OWAISSA ST	APPLETON		OUTAGAMIE	NORTHEAST	NONE	5/16/1997	6/11/1998	6/11/1998	*** TRANSFERRED TO COMMERCE - ACTIVITY NO LONGER UNDER DNR JURISDICTION ***
03-45-150356	MOASIS TRUCK WASH - DIESEL UST	LUST	DNR	300 MOASIS DR	LITTLE CHUTE	54140	OUTAGAMIE	NORTHEAST	445048890	6/2/1997	11/19/1997	11/19/1997	
03-45-150360	MOASIS TRUCK WASH - HEATING OIL UST	LUST	DNR	300 MOASIS DR	LITTLE CHUTE	54140	OUTAGAMIE	NORTHEAST	445048890	6/2/1997	11/19/1997	11/19/1997	
03-45-150372	BOGENSCHUTZ PROPERTY	LUST	DCOM	837 COLLEGE AVE	APPLETON		OUTAGAMIE	NORTHEAST	NONE	6/4/1997	1/23/1998	1/23/1998	*** TRANSFERRED TO COMMERCE - ACTIVITY NO LONGER UNDER DNR JURISDICTION ***
03-45-150847	1236 W WISCONSIN ROW	LUST	DCOM	1236 W WISCONSIN AVE	APPLETON	54914	OUTAGAMIE	NORTHEAST	445137110	5/29/1997	10/4/1999	10/4/1999	*** TRANSFERRED TO COMMERCE - ACTIVITY NO LONGER UNDER DNR JURISDICTION ***
03-45-150864	SPRINGSTROH PROPERTY	LUST	DCOM	M6764 CNTY RD PP	BLACK CREEK TN		OUTAGAMIE	NORTHEAST	NONE	6/12/1997	9/17/1997	9/17/1997	*** TRANSFERRED TO COMMERCE - ACTIVITY NO LONGER UNDER DNR JURISDICTION ***
03-45-150880	LAWE ST / STH 55 - ROW	LUST	DNR	222 LAWE ST	KAUKAUNA	54130	OUTAGAMIE	NORTHEAST	445080350	6/10/1997	10/24/2000	10/24/2000	
03-45-151512	DUMKE PROPERTY (FORMER WICHMANN WATERBED	LUST	DCOM	1320 W WISCONSIN AVE	APPLETON	54911	OUTAGAMIE	NORTHEAST	445145360	6/20/1997	12/15/1998	12/15/1998	*** TRANSFERRED TO COMMERCE - ACTIVITY NO LONGER UNDER DNR JURISDICTION ***
03-45-151740	WAUGAMIE FEED MILL COOP (FORMER)	LUST	DNR	308 CLARK ST	BEAR CREEK VIL	54922	OUTAGAMIE	NORTHEAST	445080900	6/26/1997	9/15/1997	9/15/1997	
03-45-152030	PALTZER FARM	LUST	DCOM	4617 N MEADE ST	GRAND CHUTE TN		OUTAGAMIE	NORTHEAST	NONE	7/3/1997	12/19/1997	12/19/1997	*** TRANSFERRED TO COMMERCE - ACTIVITY NO LONGER UNDER DNR JURISDICTION ***
03-45-152348	APPLETON POST CRESCENT - FUEL OIL TANK	LUST	DCOM	306 W WASHINGTON ST	APPLETON	54912	OUTAGAMIE	NORTHEAST	445022160	7/10/1997	10/3/1997	10/3/1997	*** TRANSFERRED TO COMMERCE - ACTIVITY NO LONGER UNDER DNR JURISDICTION ***
03-45-152424	MILLS FLEET FARM	LUST	DCOM	3215-3225 W WISCONSIN AVE	GRAND CHUTE TN	54914	OUTAGAMIE	NORTHEAST	445069350	7/14/1997	11/6/2002	2/19/2003	
03-45-152586	VOSTER FARM	LUST	DCOM	4820 N FRENCH RD	VANDENBROEK TN		OUTAGAMIE	NORTHEAST	NONE	7/15/1997	6/28/2000	11/7/2001	*** TRANSFERRED TO COMMERCE - ACTIVITY NO LONGER UNDER DNR JURISDICTION ***
03-45-152634	VALLEY ADHESIVES & COATINGS CORP (FORMER	LUST	DNR	3430 W HIGHVIEW DR	APPLETON	54915	OUTAGAMIE	NORTHEAST	445020400	6/30/1997	10/26/2000	10/26/2000	
03-45-152638	CAPELLE PROPERTY	LUST	DCOM	2400 N RICHMOND ST	APPLETON		OUTAGAMIE	NORTHEAST	NONE	7/7/1997	1/13/1998	1/13/1998	*** TRANSFERRED TO COMMERCE - ACTIVITY NO LONGER UNDER DNR JURISDICTION ***
03-45-153315	AMENT PROPERTY	LUST	DCOM	719 W FRANCES ST	APPLETON	54915	OUTAGAMIE	NORTHEAST	445080020	7/25/1997	7/25/2000	7/25/2000	
03-45-153645	NEW LONDON ONE STOP	LUST	DCOM	417 E BEACON AVE	NEW LONDON	54961	OUTAGAMIE	NORTHEAST	469001390	7/30/1997	12/3/2001	12/3/2001	*** TRANSFERRED TO COMMERCE - ACTIVITY NO LONGER UNDER DNR JURISDICTION ***
03-45-153789	SMITH PROPERTY	LUST	DCOM	W1093 CTH JJ	KAUKAUNA		OUTAGAMIE	NORTHEAST	NONE	8/4/1997	9/18/1997	9/18/1997	*** TRANSFERRED TO COMMERCE - ACTIVITY NO LONGER UNDER DNR JURISDICTION ***
03-45-153996	SEYMOUR MOBIL	LUST	DNR	310 E HWY 54/55	SEYMOUR		OUTAGAMIE	NORTHEAST	NONE	8/4/1997	9/28/2007	10/4/2007	
03-45-168323	REID MUNICIPAL GOLF COURSE	LUST	DCOM	1100 E FREMONT ST	APPLETON	54915	OUTAGAMIE	NORTHEAST	445147780	8/19/1997	10/13/1998	10/13/1998	*** TRANSFERRED TO COMMERCE - ACTIVITY NO LONGER UNDER DNR JURISDICTION ***
03-45-169292	DUMKE PROPERTY - APPLETON CTY R-O-W	LUST	DCOM	1320 W WISCONSIN AVE	APPLETON	54911	OUTAGAMIE	NORTHEAST	445145360	6/20/1997	12/18/1997	12/18/1997	*** TRANSFERRED TO COMMERCE - ACTIVITY NO LONGER UNDER DNR JURISDICTION ***
03-45-170272	NOVOTNY PROPERTY	LUST	DCOM	1020 WHITNEY	DALE TN		OUTAGAMIE	NORTHEAST	NONE	9/4/1997	11/4/1997	11/4/1997	*** TRANSFERRED TO COMMERCE - ACTIVITY NO LONGER UNDER DNR JURISDICTION ***
03-45-170629	GOLONKA PROPERTY	LUST	DCOM	407 E MARY ST	BLACK CREEK VIL		OUTAGAMIE	NORTHEAST	NONE	9/12/1997	1/15/1998	1/15/1998	*** TRANSFERRED TO COMMERCE - ACTIVITY NO LONGER UNDER DNR JURISDICTION ***
03-45-170642	HUETTLE BUS CO	LUST	DCOM	800 E FACTORY ST	SEYMOUR	54165	OUTAGAMIE	NORTHEAST	445039650	9/15/1997	5/27/2004	8/17/2004	
03-45-170891	FOSTER ELEMENTARY SCHOOL	LUST	DCOM	305 W FOSTER	APPLETON		OUTAGAMIE	NORTHEAST	NONE	9/16/1997	9/25/2000	9/25/2000	*** TRANSFERRED TO COMMERCE - ACTIVITY NO LONGER UNDER DNR JURISDICTION ***
03-45-171352	APPLETON WASTEWATER TREATMENT PLT	LUST	DCOM	2006 E NEWBERRY ST	APPLETON		OUTAGAMIE	NORTHEAST	NONE	9/19/1997	6/18/1999	6/18/1999	*** TRANSFERRED TO COMMERCE - ACTIVITY NO LONGER UNDER DNR JURISDICTION ***
03-45-174907	DRAINAGE INDUSTRIES BULK PLT	LUST	DCOM	3200 W WISCONSIN AVE	APPLETON	54914	OUTAGAMIE	NORTHEAST	445144920	10/29/1997	6/7/2001	1/25/2002	*** TRANSFERRED TO COMMERCE - ACTIVITY NO LONGER UNDER DNR JURISDICTION ***
03-45-175422	MILLER ELECTRIC MFG CO	LUST	DNR	1635 W SPENCER ST	APPLETON	54914	OUTAGAMIE	NORTHEAST	445044380	11/4/1997	10/21/1998	10/21/1998	
03-45-177344	HARDEES RESTAURANT	LUST	DNR	614 W NORTHLAND AVE	GRAND CHUTE TN		OUTAGAMIE	NORTHEAST	NONE	12/3/1997	12/15/1999	1/23/2001	
03-45-177354	SUPERAMERIC GROUP PROPERTY #9858	LUST	DCOM	608 MILL ST	NEW LONDON	54961	OUTAGAMIE	NORTHEAST	469102700	11/21/1997	8/17/2004	3/4/2005	
03-45-177720	APPLETON CTY POLICE DEPT	LUST	DCOM	222 S WALNUT ST	APPLETON	54911	OUTAGAMIE	NORTHEAST	445122700	11/24/1997	3/25/1998	3/25/1998	*** TRANSFERRED TO COMMERCE - ACTIVITY NO LONGER UNDER DNR JURISDICTION ***

03-45-182451	CHEESE HUT	LUST	DCOM	2711 LYNNDALE AVE	GRAND CHUTE TN		OUTAGAMIE	NORTHEAST	NONE	2/3/1998	11/13/2002	9/30/2003	
03-45-182498	RAHMLOW PROPERTY	LUST	DCOM	5314 N MEADE ST	GRAND CHUTE TN		OUTAGAMIE	NORTHEAST	NONE	2/13/1998	10/13/1998	10/13/1998	*** TRANSFERRED TO COMMERCE - ACTIVITY NO LONGER UNDER DNR JURISDICTION ***
03-45-182502	HARDEES	LUST	DNR	3225 W COLLEGE AVE	GRAND CHUTE TN	54914	OUTAGAMIE	NORTHEAST	445076500	2/6/1998	11/2/2000	10/22/2009	
03-45-183399	OUTAGAMIE CNTY HWY DEPT - HORTONVILLE GARAGE	LUST	DCOM	115 S OAK ST	HORTONVILLE VIL	54944	OUTAGAMIE	NORTHEAST	445103890	3/19/1998	9/10/1998	9/10/1998	*** TRANSFERRED TO COMMERCE - ACTIVITY NO LONGER UNDER DNR JURISDICTION ***
03-45-183423	OUTAGAMIE CNTY HWY DEPT - SEYMOUR GARAGE	LUST	DNR	311 W WISCONSIN AVE	SEYMOUR CTY	54165	OUTAGAMIE	NORTHEAST	445103560	3/19/1998	1/29/2001	1/29/2001	
03-45-183781	M R K GRAVEL PIT	LUST	DNR	CTH C	FREEDOM TN		OUTAGAMIE	NORTHEAST	NONE	3/26/1998	2/29/2000	2/29/2000	
03-45-185390	TUFF KOTE DINOL	LUST	DCOM	750 N BLUEMOUND	GRAND CHUTE TN		OUTAGAMIE	NORTHEAST	NONE	4/28/1998	11/23/1998	11/23/1998	*** TRANSFERRED TO COMMERCE - ACTIVITY NO LONGER UNDER DNR JURISDICTION ***
03-45-185451	U S OIL AUTO SERVICE CENTER	LUST	DNR	426E S WASHINGTON ST	KIMBERLY		OUTAGAMIE	NORTHEAST	NONE	4/17/1998	3/28/2000	1/23/2001	
03-45-185455	KAPHINGST PROPERTY	LUST	DCOM	104 E BURDICK ST	BLACK CREEK VIL		OUTAGAMIE	NORTHEAST	NONE	4/2/1998	2/12/2001	1/25/2002	*** TRANSFERRED TO COMMERCE - ACTIVITY NO LONGER UNDER DNR JURISDICTION ***
03-45-190925	SPRINGSTROH PROPERTY	LUST	DCOM	N4182 CNTY RD EE	FREEDOM TN		OUTAGAMIE	NORTHEAST	NONE	6/17/1998	12/15/1998	12/15/1998	*** TRANSFERRED TO COMMERCE - ACTIVITY NO LONGER UNDER DNR JURISDICTION ***
03-45-191402	RIVERSIDE PAPER CORP	LUST	DNR	800 S LAWE ST	APPLETON	54915	OUTAGAMIE	NORTHEAST	445030740	6/10/1998	11/5/1999	11/5/1999	
03-45-193580	ROADWAY EXPRESS	LUST	DCOM	2701 ROEMER RD	APPLETON	54956	OUTAGAMIE	NORTHEAST	445153390	5/22/1998	1/7/1999	1/7/1999	*** TRANSFERRED TO COMMERCE - ACTIVITY NO LONGER UNDER DNR JURISDICTION ***
03-45-193584	CLARK OIL #102	LUST	DNR	323 W NORTH AVE	LITTLE CHUTE		OUTAGAMIE	NORTHEAST	NONE	4/30/1998		1/21/2010	
03-45-193596	U S PLUMBING & HEATING	LUST	DNR	425 S WASHINGTON ST	COMBINED LOCKS	54113	OUTAGAMIE	NORTHEAST	999777790	6/26/1998	3/28/2000	3/28/2000	
03-45-193616	MARTINEAU PROPERTY	LUST	DCOM	1154 W NORTH AVE	LITTLE CHUTE		OUTAGAMIE	NORTHEAST	NONE	6/23/1998	9/10/1998	9/10/1998	*** TRANSFERRED TO COMMERCE - ACTIVITY NO LONGER UNDER DNR JURISDICTION ***
03-45-194803	VANDE VOORT & NESHEK PROPERTY	LUST	DCOM	609 N MAIN ST & 611 N MAIN ST	BLACK CREEK		OUTAGAMIE	NORTHEAST	NONE	7/23/1998	6/30/2005	7/28/2005	
03-45-201872	EXPRESS CONVENIENCE CENTER #65 - (FORMER)	LUST	DNR	320 S KENSINGTON DR	APPLETON	54915	OUTAGAMIE	NORTHEAST	445133810	10/12/1998	2/28/2006	2/28/2006	
03-45-202008	NASH FINCH CO	LUST	DCOM	1726 N BALLARD RD	APPLETON	54911	OUTAGAMIE	NORTHEAST	445037120	10/15/1998	1/7/1999	1/7/1999	*** TRANSFERRED TO COMMERCE - ACTIVITY NO LONGER UNDER DNR JURISDICTION ***
03-45-202012	INSTITUTE OF PAPER SCIENCE & TECHNOLOGY	LUST	DCOM	1043 E SOUTH RIVER ST	APPLETON	54912	OUTAGAMIE	NORTHEAST	445034150	8/12/1998	6/1/1999	6/1/1999	*** TRANSFERRED TO COMMERCE - ACTIVITY NO LONGER UNDER DNR JURISDICTION ***
03-45-202035	OUTAGAMIE CNTY HWY DEPT - SEYMOUR GARAGE	LUST	DNR	311 W WISCONSIN AVE	SEYMOUR CTY	54165	OUTAGAMIE	NORTHEAST	445103560	8/24/1998	1/29/2001	3/21/2001	
03-45-204542	AVIS MIDWESTERN WHEELS - SUMPS 2 & 3	LUST	DNR	1611 E AMELIA ST	APPLETON		OUTAGAMIE	NORTHEAST	NONE	9/19/1991	6/1/2001	8/8/2001	
03-45-204720	APPLETON-NEENAH-MENASHA TAXI	LUST	DNR	705 W WISCONSIN AVE	APPLETON		OUTAGAMIE	NORTHEAST	NONE	10/19/1998		9/16/2008	
03-45-204724	TASTEE BAKERY	LUST	DCOM	116 N LOCUST	APPLETON		OUTAGAMIE	NORTHEAST	NONE	10/23/1998	10/22/2001	1/25/2002	*** TRANSFERRED TO COMMERCE - ACTIVITY NO LONGER UNDER DNR JURISDICTION ***
03-45-204728	FIRESTONE AUTO SUPPLY & SERVICE (FORMER)	LUST	DCOM	700 W COLLEGE AVE	APPLETON		OUTAGAMIE	NORTHEAST	NONE	10/23/1998	8/14/2001	8/2/2002	*** TRANSFERRED TO COMMERCE - ACTIVITY NO LONGER UNDER DNR JURISDICTION ***
03-45-204873	BERGEMAN FARM	LUST	DCOM	4120 N LYNNDALE	GRAND CHUTE TN		OUTAGAMIE	NORTHEAST	NONE	11/9/1998	9/28/2000	9/28/2000	*** TRANSFERRED TO COMMERCE - ACTIVITY NO LONGER UNDER DNR JURISDICTION ***
03-45-204943	MURPHY CONCRETE & CONST INC - SITE 1	LUST	DCOM	W5070 QUARRY RD	CENTER TN	54915	OUTAGAMIE	NORTHEAST	998097430	10/13/1998	3/16/2000	3/16/2000	*** TRANSFERRED TO COMMERCE - ACTIVITY NO LONGER UNDER DNR JURISDICTION ***
03-45-204947	MURPHY CONCRETE & CONST INC - SITE 2	LUST	DNR	W5070 QUARRY RD	CENTER TN	54915	OUTAGAMIE	NORTHEAST	998097430	10/13/1998	2/23/2001	8/6/2001	
03-45-207235	VANDE HEY ROOFING TILE CO	LUST	DCOM	1565 BOHM DR	LITTLE CHUTE	54140	OUTAGAMIE	NORTHEAST	998024940	11/11/1998	10/25/2001	10/25/2001	*** TRANSFERRED TO COMMERCE - ACTIVITY NO LONGER UNDER DNR JURISDICTION ***
03-45-207255	SWINKLES INC	LUST	DNR	W2040 PATRICK ST	FREEDOM	54131	OUTAGAMIE	NORTHEAST	445153280	11/10/1998	11/21/2003	1/30/2004	
03-45-207575	VANDEHEY (FORMER BUS GARAGE)	LUST	DCOM	1024 W WISCONSIN AVE	APPLETON		OUTAGAMIE	NORTHEAST	NONE	12/1/1998	9/16/2005	10/13/2005	
03-45-207616	BONNELL JOHN - FAMILY DENTISTRY	LUST	DCOM	311 N LINWOOD AVE	APPLETON		OUTAGAMIE	NORTHEAST	NONE	11/17/1998	3/17/1999	3/17/1999	*** TRANSFERRED TO COMMERCE - ACTIVITY NO LONGER UNDER DNR JURISDICTION ***
03-45-207723	MURPHY CONCRETE & CONSTR -NEW LONDON QUARRY	LUST	DCOM	N3144 CTH D	HORTONIA TN	54915	OUTAGAMIE	NORTHEAST	445111260	12/9/1998	10/31/2000	10/31/2000	*** TRANSFERRED TO COMMERCE - ACTIVITY NO LONGER UNDER DNR JURISDICTION ***
03-45-208224	WEST COLLEGE AUTO (FORMER)	LUST	DNR	843 W COLLEGE AVE	APPLETON		OUTAGAMIE	NORTHEAST	NONE	12/18/1998	7/28/1999	1/23/2001	
03-45-208237	TWELVE CORNERS CHEESE FACTORY	LUST	DCOM	N4524 STH 47	CENTER TN		OUTAGAMIE	NORTHEAST	NONE	11/19/1998	12/8/1999	12/8/1999	
03-45-210111	WITTMAN PROPERTY (FORMER)	LUST	DCOM	4335 N RICHMOND ST	GRAND CHUTE TN		OUTAGAMIE	NORTHEAST	NONE	1/12/1999	12/6/2001	5/21/2002	*** TRANSFERRED TO COMMERCE - ACTIVITY NO LONGER UNDER DNR JURISDICTION ***
03-45-213120	COONEN OIL STATION	LUST	DNR	1043 IVORY ST	SEYMOUR	54165	OUTAGAMIE	NORTHEAST	445154270	1/21/1999	11/10/2009	11/18/2009	

03-45-213134	HARRY LONG MOVING	LUST	DCOM	1631 S LYNNDALE	APPLETON		OUTAGAMIE	NORTHEAST	NONE	1/19/1999	11/27/2002	11/27/2002	*** TRANSFERRED TO COMMERCE - ACTIVITY NO LONGER UNDER DNR JURISDICTION ***
03-45-216055	SEYMOUR CANNING CO	LUST	DNR	439 E FACTORY ST	SEYMOUR		OUTAGAMIE	NORTHEAST	NONE	2/10/1999	9/3/1999	9/3/1999	
03-45-216059	NEW LONDON FEED MILL (ABANDONED)	LUST	DCOM	305 E WOLF RIVER AVE	NEW LONDON		OUTAGAMIE	NORTHEAST	NONE	2/4/1999	7/2/1999	7/2/1999	*** TRANSFERRED TO COMMERCE - ACTIVITY NO LONGER UNDER DNR JURISDICTION ***
03-45-216075	DORNS DELIVERY & TRANSFER INC	LUST	DCOM	2316 W EVERETT ST	APPLETON		OUTAGAMIE	NORTHEAST	NONE	1/15/1999	6/17/1999	6/17/1999	*** TRANSFERRED TO COMMERCE - ACTIVITY NO LONGER UNDER DNR JURISDICTION ***
03-45-217425	DEERING PROPERTY	LUST	DNR	120 N MAIN ST	SEYMOUR	54165	OUTAGAMIE	NORTHEAST	445000050	3/26/1999	11/25/2005	12/22/2005	
03-45-219775	FOX VALLEY TECHNICAL COLLEGE	LUST	DCOM	1825 N BLUEMOUND DR	GRAND CHUTE TN	54913	OUTAGAMIE	NORTHEAST	445019850	4/13/1999	10/15/2003	11/20/2003	
03-45-221731	MELCHERT BROTHERS	LUST	DCOM	236 S MAIN ST	SEYMOUR		OUTAGAMIE	NORTHEAST	NONE	5/26/1999	4/9/2002	4/9/2002	*** TRANSFERRED TO COMMERCE - ACTIVITY NO LONGER UNDER DNR JURISDICTION ***
03-45-223129	MILLS FLEET FARM	LUST	DCOM	751 N BLUEMOUND DR	GRAND CHUTE TN	54912	OUTAGAMIE	NORTHEAST	345000480	6/8/1999	2/1/2000	2/1/2000	*** TRANSFERRED TO COMMERCE - ACTIVITY NO LONGER UNDER DNR JURISDICTION ***
03-45-227847	FOX VALLEY TECHNICAL COLLEGE	LUST	DCOM	1825 N BLUEMOUND DR	GRAND CHUTE TN	54913	OUTAGAMIE	NORTHEAST	445019850	8/11/1999	9/10/1999	9/10/1999	*** TRANSFERRED TO COMMERCE - ACTIVITY NO LONGER UNDER DNR JURISDICTION ***
03-45-227953	MIKE & DIANES TAVERN (FORMER)	LUST	DNR	W141 SERVICE RD	ONEIDA	54155	OUTAGAMIE	NORTHEAST	445141620	5/4/1998		6/22/2010	
03-45-228041	ROEGNER PROPERTY	LUST	DCOM	1825 N MORRISON ST	APPLETON		OUTAGAMIE	NORTHEAST	NONE	8/19/1999	11/3/1999	11/3/1999	*** TRANSFERRED TO COMMERCE - ACTIVITY NO LONGER UNDER DNR JURISDICTION ***
03-45-228239	VALMET INC PROPERTY	LUST	DCOM	619 S OLDE ONEIDA ST	APPLETON		OUTAGAMIE	NORTHEAST	NONE	8/26/1999	5/24/2000	5/24/2000	*** TRANSFERRED TO COMMERCE - ACTIVITY NO LONGER UNDER DNR JURISDICTION ***
03-45-230480	ETC INVESTMENTS	LUST	DCOM	106 E HWY 54	OSBORN TN		OUTAGAMIE	NORTHEAST	NONE	9/10/1999	6/12/2002	8/2/2002	*** TRANSFERRED TO COMMERCE - ACTIVITY NO LONGER UNDER DNR JURISDICTION ***
03-45-230963	MICKE PROPERTY	LUST	DCOM	W442 CNTY HWY CE	BUCHANAN TN		OUTAGAMIE	NORTHEAST	NONE	9/14/1999	3/3/2005	4/12/2005	
03-45-234597	GILBERTSON PROPERTY	LUST	DCOM	214-216 E COLLEGE AVE	APPLETON		OUTAGAMIE	NORTHEAST	NONE	10/15/1999	2/16/2000	11/7/2001	*** TRANSFERRED TO COMMERCE - ACTIVITY NO LONGER UNDER DNR JURISDICTION ***
03-45-234602	DAUL PROPERTY	LUST	DCOM	W3902 MACKVILLE RD	CENTER TN		OUTAGAMIE	NORTHEAST	NONE	10/27/1999	7/7/2000	7/7/2000	*** TRANSFERRED TO COMMERCE - ACTIVITY NO LONGER UNDER DNR JURISDICTION ***
03-45-236005	HAIR & CO - HEATING OIL TANK	LUST	DCOM	1420 CROOKS AVE	KAUKAUNA	54130	OUTAGAMIE	NORTHEAST	445133150	12/1/1999	5/18/2000	5/18/2000	*** TRANSFERRED TO COMMERCE - ACTIVITY NO LONGER UNDER DNR JURISDICTION ***
03-45-236588	KAMKE FARM - 300 GAL GASOLINE UST	LUST	DCOM	2458 CNTY RD EE	ONEIDA TN		OUTAGAMIE	NORTHEAST	NONE	11/3/1999	8/3/2000	8/3/2000	*** TRANSFERRED TO COMMERCE - ACTIVITY NO LONGER UNDER DNR JURISDICTION ***
03-45-241180	GRAEBEL MOVING & STORAGE (FORMER)	LUST	DCOM	2301 W COLLEGE AVE	APPLETON		OUTAGAMIE	NORTHEAST	NONE	12/20/1999	7/18/2000	7/18/2000	*** TRANSFERRED TO COMMERCE - ACTIVITY NO LONGER UNDER DNR JURISDICTION ***
03-45-244868	VAN HOOFF SERVICE LLC - HEATING OIL	LUST	DNR	179 MAIN AVE	KAUKAUNA	54130	OUTAGAMIE	NORTHEAST	445076170	2/21/2000	11/19/2008	1/7/2009	
03-45-245541	AMERICAN TOY & FURNITURE - SITE 2	LUST	DCOM	825 W MAIN ST	HORTONVILLE	54944	OUTAGAMIE	NORTHEAST	445093220	3/9/1999	4/22/2002	7/25/2002	*** TRANSFERRED TO COMMERCE - ACTIVITY NO LONGER UNDER DNR JURISDICTION ***
03-45-252752	PRECISION FOREST PRODUCTS INC	LUST	DCOM	206 N CLARK ST	BLACK CREEK		OUTAGAMIE	NORTHEAST	NONE	5/10/2000	9/17/2003	11/20/2003	
03-45-254223	WINTER PROPERTY	LUST	DCOM	2900 W ELBERG AVE	GRAND CHUTE TN		OUTAGAMIE	NORTHEAST	NONE	4/18/2000	6/20/2000	6/20/2000	*** TRANSFERRED TO COMMERCE - ACTIVITY NO LONGER UNDER DNR JURISDICTION ***
03-45-257690	PENNZOIL 10 MINUTE OIL CHANGE	LUST	DCOM	1302 N RICHMOND	APPLETON	54911	OUTAGAMIE	NORTHEAST	445100040	7/25/2000	10/5/2005	12/8/2005	
03-45-257978	PERFORMING ARTS CENTER	LUST	DNR	430 W COLLEGE AVE	APPLETON		OUTAGAMIE	NORTHEAST	NONE	8/22/2000	5/17/2001	5/17/2001	
03-45-260884	KELBE BROTHERS	LUST	DCOM	2304 KELBE DR	LITTLE CHUTE		OUTAGAMIE	NORTHEAST	NONE	12/1/2000	5/6/2002	5/22/2002	*** TRANSFERRED TO COMMERCE - ACTIVITY NO LONGER UNDER DNR JURISDICTION ***
03-45-269397	SCENIC VALLEY COOP	LUST	DCOM	606 S MAIN ST	BLACK CREEK		OUTAGAMIE	NORTHEAST	NONE	3/13/2001	8/29/2003	12/8/2003	*** TRANSFERRED TO COMMERCE - ACTIVITY NO LONGER UNDER DNR JURISDICTION ***
03-45-269896	AAL BUSINESS PARK (FUTURE)	LUST	DNR	4430 N BALLARD RD	APPLETON		OUTAGAMIE	NORTHEAST	NONE	4/2/2001	11/17/2004	4/12/2005	
03-45-271828	TOMS DRIVE-IN	LUST	DCOM	1025 S OUTAGAMIE ST	APPLETON		OUTAGAMIE	NORTHEAST	NONE	5/17/2001	4/5/2004	3/4/2005	
03-45-272264	HOLTZ ESTATE	LUST	DCOM	1519 S ALICIA DR	APPLETON		OUTAGAMIE	NORTHEAST	NONE	5/29/2001	5/28/2002	5/28/2002	*** TRANSFERRED TO COMMERCE - ACTIVITY NO LONGER UNDER DNR JURISDICTION ***
03-45-281144	FOX VALLEY TECHNICAL COLLEGE	LUST	DCOM	1825 N BLUEMOUND DR	GRAND CHUTE TN	54913	OUTAGAMIE	NORTHEAST	445019850	9/28/2001	10/29/2002	9/30/2003	*** TRANSFERRED TO COMMERCE - ACTIVITY NO LONGER UNDER DNR JURISDICTION ***
03-45-284466	WARA ENTERPRISES	LUST	DNR	1601 N RICHMOND ST	APPLETON	54914	OUTAGAMIE	NORTHEAST	445124570	7/12/2001	3/12/2007	4/2/2007	
03-45-284675	WHEELER PROPERTY	LUST	DCOM	1000 N WESTHILL BLVD	GRAND CHUTE TN	54914	OUTAGAMIE	NORTHEAST	445004450	12/6/2001	5/13/2002	5/13/2002	*** TRANSFERRED TO COMMERCE - ACTIVITY NO LONGER UNDER DNR JURISDICTION ***
03-45-298057	RICH PRODUCTS CORP	LUST	DCOM	3300 W COLLEGE AVE	APPLETON	54914	OUTAGAMIE	NORTHEAST	445034040	2/20/2002	9/4/2002	9/4/2002	*** TRANSFERRED TO COMMERCE - ACTIVITY NO LONGER UNDER DNR JURISDICTION ***
03-45-306835	DREHER PROPERTY	LUST	DNR	W5643 SCHNABL RD	CICERO TN		OUTAGAMIE	NORTHEAST	NONE	5/24/2002	6/14/2004	11/12/2004	

03-45-307007	HENRIS MUSIC	LUST	DCOM	122 S MEMORIAL DR	APPLETON		OUTAGAMIE	NORTHEAST	NONE	5/20/2002	10/26/2004	12/6/2004	
03-45-307166	INDUSTRIAL INSULATION	LUST	DCOM	1314 W COLLEGE AVE	APPLETON		OUTAGAMIE	NORTHEAST	NONE	6/5/2002	3/22/2005	5/2/2005	
03-45-307303	AMERICAN LEGION POST 38	LUST	DCOM	3220 W COLLEGE AVE	APPLETON		OUTAGAMIE	NORTHEAST	NONE	6/10/2002	12/22/2003	12/22/2003	1 - 1 000 G FUEL OIL UST ACTIVITY TYPE CHANGED ON 16-JAN-03. ORIGINAL ACTIVITY NO. WAS 09-45-307303 *** TRANSFERRED TO COMMERCE - ACTIVITY NO LONGER UNDER DNR JURISDICTION ***
03-45-315760	HANSEN TRUST PROPERTY	LUST	DCOM	638 W COLLEGE AVE	APPLETON	54911	OUTAGAMIE	NORTHEAST	445030190	5/29/2002	1/4/2005	2/23/2005	
03-45-327211	EXPRESS CONVENIENCE CENTER #75	LUST	DCOM	1675 N CASALOMA DR	GRAND CHUTE TN	54913	OUTAGAMIE	NORTHEAST	445029640	7/2/2002	3/22/2005	5/2/2005	*** TRANSFERRED TO COMMERCE - ACTIVITY NO LONGER UNDER DNR JURISDICTION ***
03-45-350228	WESTERFELD OIL CO	LUST	DCOM	417 S MAIN ST	SEYMOUR		OUTAGAMIE	NORTHEAST	NONE	8/6/2002	8/4/2006	8/29/2006	
03-45-350357	DANS QUICK MART	LUST	DCOM	2838 BALLARD RD	APPLETON		OUTAGAMIE	NORTHEAST	NONE	8/13/2002	7/30/2004	8/23/2004	
03-45-364214	AVENUE COIN & JEWELRY	LUST	DNR	303 W COLLEGE AVE	APPLETON		OUTAGAMIE	NORTHEAST	NONE	4/11/2002	10/28/2002	10/28/2002	
03-45-364229	VICTORIAS RESTAURANT	LUST	DNR	503 W COLLEGE AVE	APPLETON		OUTAGAMIE	NORTHEAST	NONE	4/11/2002	10/28/2002	10/28/2002	
03-45-378885	APPLETON WATER TRT PLT (FORMER)	LUST	DCOM	337 W WATER ST	APPLETON	54911	OUTAGAMIE	NORTHEAST	445033380	11/12/2002	3/16/2004	3/4/2005	
03-45-402371	GUNDERSON CLEANERS (FORMER)	LUST	DNR	147 W SECOND ST	KAUKAUNA	54130	OUTAGAMIE	NORTHEAST	445007530	1/21/2003		4/20/2009	
03-45-443238	TOMS GARAGE LLC	LUST	DNR	300 N SUPERIOR ST	APPLETON		OUTAGAMIE	NORTHEAST	NONE	4/25/2003	11/29/2004	1/31/2005	
03-45-448841	V & V PROPERTIES	LUST	DCOM	107 W MAIN ST	LITTLE CHUTE		OUTAGAMIE	NORTHEAST	NONE	5/5/2003	5/13/2004	8/17/2004	
03-45-448844	EXPRESS CONVENIENCE CENTER #65 - RANDYS	LUST	DNR	320 S KENSINGTON DR	APPLETON	54915	OUTAGAMIE	NORTHEAST	445133810	4/21/1999	7/11/2007	8/2/2007	
03-45-483083	RANDYS AUTO REPAIR (FORMER) - GASOLINE	LUST	DCOM	2700 CROOKS AVE	KAUKAUNA		OUTAGAMIE	NORTHEAST	NONE	7/21/2003	8/23/2005	9/22/2005	
03-45-483287	BICKFORD FACILITY - SITE C (FORMER)	LUST	DNR	820 HYLAND AVE	KAUKAUNA		OUTAGAMIE	NORTHEAST	NONE	3/25/2003	7/5/2007	8/2/2007	
03-45-519576	BICKFORD FACILITY - SITE B (FORMER)	LUST	DNR	820 HYLAND AVE	KAUKAUNA		OUTAGAMIE	NORTHEAST	NONE	3/25/2003	7/5/2007	8/2/2007	
03-45-519577	BICKFORD FACILITY - SITE A (FORMER)	LUST	DNR	820 HYLAND AVE	KAUKAUNA		OUTAGAMIE	NORTHEAST	NONE	3/25/2003	7/5/2007	8/2/2007	
03-45-521562	PENNINGS FARM	LUST	DCOM	2622 N MCCARTHY RD	GRAND CHUTE		OUTAGAMIE	NORTHEAST	NONE	2/9/2004	11/18/2004	1/14/2005	
03-45-526275	MOELLER PROPERTY	LUST	DCOM	207 W MORROW ST	SEYMOUR		OUTAGAMIE	NORTHEAST	NONE	5/24/2004	4/4/2007	5/1/2007	
03-45-527157	GREAT LAKES KRAUT	LUST	DNR	400 CLARK ST	BEAR CREEK	54922	OUTAGAMIE	NORTHEAST	445060990	6/8/2004	10/6/2004	10/6/2004	1 - 10 000 GAL PETROLEUM TANK
03-45-527620	OUTAGAMIE CNTY LF	LUST	DCOM	1313 HOLLAND RD	LITTLE CHUTE VIL	54911	OUTAGAMIE	NORTHEAST	445093000	6/23/2004	4/23/2010	7/7/2010	PREVIOUSLY LISTED AT N1529 HOLLAND RD CHANGED 7/2010 PER R SANCHEZ *** TRANSFERRED TO COMMERCE - ACTIVITY NO LONGER UNDER DNR JURISDICTION ***
03-45-529191	REDS TIRE	LUST	DCOM	303 S MAIN ST	BLACK CREEK		OUTAGAMIE	NORTHEAST	NONE	7/22/2004	3/27/2007	4/2/2007	
03-45-530111	DOLLAR GENERAL RETAIL STRIP	LUST	DCOM	1308 WISCONSIN AVE	APPLETON		OUTAGAMIE	NORTHEAST	NONE	8/9/2004	1/17/2007	1/17/2007	*** TRANSFERRED TO COMMERCE - ACTIVITY NO LONGER UNDER DNR JURISDICTION ***
03-45-530925	KENNETH VAN DYKE	LUST	DCOM	2331 E EVERGREEN DR	GRAND CHUTE TN		OUTAGAMIE	NORTHEAST	NONE	8/25/2004	1/17/2006	5/16/2006	
03-45-531841	ESSEN MART	LUST	DNR	2051 E MAIN ST	LITTLE CHUTE	54140	OUTAGAMIE	NORTHEAST	445018750	9/16/2004		4/6/2010	
03-45-532609	EXPRESS CONVENIENCE CTR #14 (FORMER)	LUST	DNR	400 W 10TH ST	KAUKAUNA	54130	OUTAGAMIE	NORTHEAST	445109280	9/30/2004	4/19/2006	6/12/2006	
03-45-535260	FORMER FOX VALLEY TRUCK	LUST	DCOM	3103 W WISCONSIN AVE	GRAND CHUTE TN	54914	OUTAGAMIE	NORTHEAST	445079360	10/28/2004	3/2/2005	3/2/2005	ACTIVITY TYPE CHANGED ON 11-NOV-04. ORIGINAL ACTIVITY NO. WAS 02-45-535260 *** TRANSFERRED TO COMMERCE - ACTIVITY NO LONGER UNDER DNR JURISDICTION ***
03-45-536392	SUPER AMERICA #4168	LUST	DNR	415 S MEMORIAL DR	APPLETON	54911	OUTAGAMIE	NORTHEAST	445071330	11/12/2004		4/27/2007	
03-45-540859	MIDWEST TRUCK SERVICE	LUST	DCOM	1703 OLDE CASALOMA DR	GRAND CHUTE TN	54913	OUTAGAMIE	NORTHEAST	NONE	2/2/2005	7/22/2005	9/15/2005	
03-45-542646	HORTONVILLE AMOCO	LUST	DCOM	102 E MAIN ST	HORTONVILLE	54944	OUTAGAMIE	NORTHEAST	445073750	3/2/2005	8/2/2007	9/4/2007	*** TRANSFERRED TO COMMERCE - ACTIVITY NO LONGER UNDER DNR JURISDICTION ***
03-45-542987	YOU PUMP	LUST	DNR	1306 ONEIDA ST	APPLETON	54911	OUTAGAMIE	NORTHEAST	445133370	4/13/2005		8/31/2009	
03-45-542994	PLEASANT VIEW BAR (FORMER) - WI DOT	LUST	DCOM	STH 76 & CTH F	DEER CREEK TN	54911	OUTAGAMIE	NORTHEAST	NONE	4/11/2005	1/8/2008	3/21/2008	
03-45-543488	FLEET FARM BLDG - NEW	LUST	DNR	3035 W WISCONSIN AVE	GRAND CHUTE TN	54911	OUTAGAMIE	NORTHEAST	NONE	7/6/2005	1/5/2006	1/5/2006	BOTH NORTH & SOUTH OF WISCONSON AVENUE
03-45-543531	MORGAN STORE	LUST	DCOM	W131 SERVICE RD	ONEIDA TN		OUTAGAMIE	NORTHEAST	NONE	7/12/2005	4/23/2009	4/29/2009	
03-45-544350	MAX AIR INC	LUST	DCOM	W6328 DISCOVERY DR	GREENVILLE		OUTAGAMIE	NORTHEAST	NONE	11/7/2005	7/3/2008	8/20/2008	*** TRANSFERRED TO COMMERCE - ACTIVITY NO LONGER UNDER DNR JURISDICTION ***

03-45-544641	APPLETON CTY FIRE STATION #1	LUST	DCOM	700 N DREW ST	APPLETON		OUTAGAMIE	NORTHEAST	NONE	12/22/2005	5/22/2006	9/5/2006	
03-45-544657	WISCONSIN AVENUE PROPERTY - WI DOT	LUST	DCOM	104 E WISCONSIN AVE	APPLETON		OUTAGAMIE	NORTHEAST	NONE	12/27/2005		8/16/2010	
03-45-545111	ELLENBECKER PROPERTY	LUST	DCOM	832 W FRONT ST	APPLETON CITY	54914	OUTAGAMIE	NORTHEAST	NONE	3/16/2006	6/1/2006	6/1/2006	*** TRANSFERRED TO COMMERCE - ACTIVITY NO LONGER UNDER DNR JURISDICTION ***
03-45-547512	KWIK TRIP STORE #740	LUST	DNR	261 E MAIN ST	HORTONVILLE	54944	OUTAGAMIE	NORTHEAST	445166260	6/13/2006	2/9/2007	2/9/2007	
03-45-547964	QUAKER BAKERY	LUST	DCOM	1207 N MASON ST	APPLETON	54911	OUTAGAMIE	NORTHEAST	NONE	8/24/2006	12/3/2008	1/22/2009	
03-45-548179	OUTAGAMIE CNTY HWY DEPT	LUST	DCOM	1313 HOLLAND RD	LITTLE CHUTE VIL	54911	OUTAGAMIE	NORTHEAST	445093000	10/12/2006		3/9/2010	
03-45-548278	NEW PROSPERITY CENTER - LOT 3	LUST	DNR	N1964 CTH J	KAUKAUNA		OUTAGAMIE	NORTHEAST	NONE	11/13/2006	4/5/2007	4/5/2007	FILE CONTAINS 07-45-548744 CASE FILE. UST/AST SYSTEMS
03-45-548290	MCC INC	LUST	DCOM	1931 W WISCONSIN AVE	GRAND CHUTE		OUTAGAMIE	NORTHEAST	NONE	11/7/2006	5/5/2008	5/19/2008	
03-45-548790	MCC HQ-WASTE OIL-MAINTENCE BLDG	LUST	DNR	1911 W WISCONSIN AVE	APPLETON	54914	OUTAGAMIE	NORTHEAST	999199850	3/7/2007		9/3/2009	
03-45-549762	MOTO INC - FUEL OIL TANK	LUST	DNR	1850 W WISCONSIN AVE	APPLETON	54914	OUTAGAMIE	NORTHEAST	445174510	6/20/2007	7/16/2007	7/16/2007	
03-45-550809	SCENIC VALLEY COOP	LUST	DNR	W5636 PAIGE AVE	NICHOLS		OUTAGAMIE	NORTHEAST	NONE	1/11/2008		5/17/2010	
03-45-552964	PHOPAR PHOTOGRAPHIC & DIGITAL SVCS (FORMER)	LUST	DNR	731 W NORTHLAND AVE	APPLETON		OUTAGAMIE	NORTHEAST	NONE	11/25/2008	12/23/2008	12/23/2008	
03-45-554613	MCC INC - 2 TANKS	LUST	DNR	1931 W WISCONSIN AVE	GRAND CHUTE		OUTAGAMIE	NORTHEAST	NONE	12/23/2009		5/10/2010	
03-45-555417	AIRGAS NORTH CENTRAL	LUST	DNR	2626 W WISCONSIN	GRAND CHUTE TN	54914	OUTAGAMIE	NORTHEAST	445134140	6/16/2010		6/29/2010	

You searched for:

Winnebago County

ERP and LUST Activity Types

BRTS Activity Number	Activity Name	Activity Type	Juris	Address	Municipality	Zip	County	Region	FID	Start Date	End Date	Last Action Date	Comments
02-71-000002	AKROSIL	ERP	DNR	206 GARFIELD AVE	MENASHA	54952	WINNEBAGO	NORTHEAST	471031770	11/15/1989		10/1/2009	
02-71-000004	GENERAL CHEMICAL	ERP	DNR	388 AHNAIP ST	MENASHA	54952	WINNEBAGO	NORTHEAST	471036720	1/1/1992	7/16/2008	9/16/2008	
02-71-000008	AMERICAN CAN	ERP	DNR	1815 MARATHON AVE	NEENAH	54956	WINNEBAGO	NORTHEAST	471034080	1/1/1980	4/2/1991	4/2/1991	
02-71-000020	BANTA CO INC	ERP	DNR	460 AHNAIP ST/CURTIS REED PLAZ	MENASHA	54952	WINNEBAGO	NORTHEAST	471034410	9/29/1989	5/22/1991	5/22/1991	
02-71-000050	COUNTY MARKET	ERP	DNR	650 WITZEL	OSHKOSH		WINNEBAGO	NORTHEAST	471176750	1/1/1980	4/2/1991	4/2/1991	LOCATION NAME WAS PREVIOUSLY LISTED AS COUNTY MARKET.
02-71-000062	FIRST WISCONSIN - OSHKOSH	ERP	DNR	PARCEL #91413210200 BRADLEY ST	OSHKOSH	54902	WINNEBAGO	NORTHEAST	471086880	10/21/1988	2/11/2009	2/25/2009	
02-71-000066	FOX CITIES BANK	ERP	DNR	ADDRESS UNKNOWN	NEENAH		WINNEBAGO	NORTHEAST	NONE	1/4/1991	1/14/1992	1/14/1992	
02-71-000069	FOX RIVER - WISCONSIN AVE BRIDGE	ERP	DNR	NEAR WISCONSIN AVE BRIDGE	OSHKOSH		WINNEBAGO	NORTHEAST	NONE	2/8/1990	8/14/1990	8/14/1990	
02-71-000081	ANDERSON ESTATE - HARRISON ST	ERP	DNR	2360 HARRISON ST	OSHKOSH		WINNEBAGO	NORTHEAST	NONE	9/6/1989	2/18/1999	1/22/2001	
02-71-000084	HEWITT MACHINES	ERP	DNR	ISLAND BETWEEN NEENAH & DOTY	NEENAH		WINNEBAGO	NORTHEAST	NONE	4/30/1990	8/25/2005	9/15/2005	
02-71-000098	KIMBERLY CLARK - BADGER GLOBE MILL (FORMER)	ERP	DNR	128 N COMMERCIAL ST	NEENAH	54956	WINNEBAGO	NORTHEAST	471143310	11/7/1986		7/28/2010	
02-71-000101	KROUGH HARRY PROPERTY	ERP	DNR	122 OTTER LN	OSHKOSH		WINNEBAGO	NORTHEAST	NONE	1/1/1980	8/12/1991	8/12/1991	
02-71-000104	KURZ ELECTRIC SERVICE	ERP	DNR	3621 S ONEIDA ST	APPLETON	54913	WINNEBAGO	NORTHEAST	471150350	5/7/1990	6/20/1991	6/20/1991	
02-71-000109	REHFELDT PROPERTY	ERP	DNR	6508 HWY 110 (6508 CTH II)	LARSEN		WINNEBAGO	NORTHEAST	999251220	3/11/1991	11/11/1991	11/11/1991	
02-71-000122	MARATHON ENTERPRISES	ERP	DNR	1100 LONDON ST	MENASHA	54952	WINNEBAGO	NORTHEAST	NONE	1/1/1980	2/7/1991	2/7/1991	
02-71-000135	MILES KIMBALL CO	ERP	DNR	41 W 8TH AVE	OSHKOSH	54901	WINNEBAGO	NORTHEAST	471016150	12/20/1989	5/13/2002	9/4/2002	
02-71-000151	PAINE LUMBER	ERP	DNR	1706 CONGRESS ST	OSHKOSH	54901	WINNEBAGO	NORTHEAST	471040790	7/17/1983	4/2/1991	4/2/1991	
02-71-000154	PIERCE MFG INC	ERP	DNR	2600 AMERICAN DR	APPLETON	54914	WINNEBAGO	NORTHEAST	445007200	5/18/1992	6/12/1997	6/12/1997	
02-71-000196	TOWER PAINT	ERP	DNR	922 OREGON	OSHKOSH	54903	WINNEBAGO	NORTHEAST	471086440	1/1/1980	4/2/1991	4/2/1991	
02-71-000209	WANGELIN DRUM	ERP	DNR	72 MATHEWSON ST	MENASHA		WINNEBAGO	NORTHEAST	999882180	9/11/1989	4/2/1991	4/2/1991	
02-71-000212	U S FISH & WILDLIFE SERVICE	ERP	DNR	#1902 CTH M	WAUKAU		WINNEBAGO	NORTHEAST	NONE	10/17/1989	4/28/1995	1/29/2009	
02-71-000226	WISCONSIN TISSUE MILL	ERP	DNR	190 3RD ST (FKA TAYCO ST)	MENASHA	54952	WINNEBAGO	NORTHEAST	471035510	10/12/1987	9/26/1988	9/26/1988	
02-71-000237	GRUENWALD LF (AKA REFUSE SERVICE LF)	ERP	DNR	905 CHAPMAN	NEENAH		WINNEBAGO	NORTHEAST	471017030	3/28/1991		3/25/2010	
02-71-000256	WISCONSIN PUBLIC SERVICE - CEAPE AVE (ALT SF	ERP	DNR	303 CEAPE AVE	OSHKOSH CITY		WINNEBAGO	NORTHEAST	471034520	7/2/1985		6/15/2010	
02-71-000258	CURWOOD INK SPILL	ERP	DNR	2450 BADGER AVE	OSHKOSH	54904	WINNEBAGO	NORTHEAST	471009990	3/27/1991	1/15/1992	1/15/1992	
02-71-000263	MID-LAKES FS - DATCP STUDY	ERP	DATC	1/4 MI W CTH FF AND FISK AVE	FISK	54130	WINNEBAGO	NORTHEAST	471135060	1/25/1991	3/28/1994	8/2/1994	*** TRANSFERRED TO DATCP - ACTIVITY NO LONGER UNDER DNR JURISDICTION ***
02-71-000279	WI DOT - TAYCO ST BRIDGE	ERP	DNR	TAYCO ST BRIDGE & USH 114	MENASHA		WINNEBAGO	NORTHEAST	NONE	8/8/1991	5/20/1998	5/20/1998	
02-71-000282	OSHKOSH TRUCK NORTH PLT - SOLVENT	ERP	DNR	2307 OREGON ST	OSHKOSH	54902	WINNEBAGO	NORTHEAST	471032650	9/4/1991	7/13/2009	7/16/2009	
02-71-000289	VOLKMAN ESTATE	ERP	DNR	7857 STH 175	BLACK WOLF		WINNEBAGO	NORTHEAST	NONE	10/9/1991	12/6/1991	12/6/1991	
02-71-000290	T P C FLIGHT SERVICE	ERP	DNR	825 W 20TH ST	OSHKOSH		WINNEBAGO	NORTHEAST	NONE	10/13/1991	4/6/1992	4/6/1992	
02-71-000294	SCOTT WORLDWIDE FOODS	ERP	DNR	2920 N MAIN ST	OSHKOSH	54901	WINNEBAGO	NORTHEAST	471036610	10/1/1991	3/10/1994	3/10/1994	
02-71-000298	KLEMM TRUCK LINES SPILL	ERP	DNR	203 JACKSON ST	OSHKOSH	54901	WINNEBAGO	NORTHEAST	471094250	12/12/1991	5/10/1994	5/10/1994	
02-71-000308	MOBILE PREMIX CONCRETE	ERP	DNR	4905 W PROSPECT AVE	MENASHA		WINNEBAGO	NORTHEAST	NONE	1/22/1992	3/3/1992	3/3/1992	
02-71-000312	WI DNR OSHKOSH AREA OFFICE	ERP	DNR	905 BAYSHORE DR	OSHKOSH	54903	WINNEBAGO	NORTHEAST	471079290	2/26/1992	6/5/1998	6/5/1998	
02-71-000340	SCHNEIDER TANK LINES	ERP	DNR	2476 AMERICAN DR	NEENAH	54956	WINNEBAGO	NORTHEAST	471027260	4/17/1992	9/2/1994	9/2/1994	
02-71-000342	WI DOT - HWY 41	ERP	DNR	HYW 41; W SHOULDER OF S LANE	NEENAH		WINNEBAGO	NORTHEAST	NONE	5/7/1992	12/21/1994	12/21/1994	
02-71-000348	EGGERS INDUSTRIES	ERP	DNR	164 N LAKE ST	NEENAH	54956	WINNEBAGO	NORTHEAST	471040240	5/15/1992	6/26/1995	6/26/1995	
02-71-000362	WITTMAN AIRPORT HANGAR 5 - SITE 2	ERP	DNR	525 W 20TH ST	OSHKOSH	54901	WINNEBAGO	NORTHEAST	471104700	8/3/1992	8/25/1995	8/25/1995	

02-71-000363	VULCAN MATERIALS CO	ERP	DNR	1301 KNAPP ST	OSHKOSH	54902	WINNEBAGO	NORTHEAST	471031880	7/22/1992	1/25/1993	1/25/1993	
02-71-000366	PAINE ART CENTER & ARBORETUM	ERP	DNR	1410 ALGOMA BLVD	OSHKOSH		WINNEBAGO	NORTHEAST	NONE	8/6/1992	10/20/1993	10/20/1993	
02-71-000368	OSHKOSH CTY - WITZEL AVE	ERP	DNR	639 WITZEL AVE	OSHKOSH	54901	WINNEBAGO	NORTHEAST	471020440	7/23/1992	6/10/1996	6/10/1996	
02-71-000375	FAMILY DOCTORS FACILITY	ERP	DNR	2009 S MEMORIAL DR	APPLETON		WINNEBAGO	NORTHEAST	NONE	8/20/1992	6/1/1993	6/1/1993	2009 S MEMORIAL DR
02-71-000380	STOKELY USA - HIGH CAPACITY WELL	ERP	DNR	6610 STH 44	PICKETT	54964	WINNEBAGO	NORTHEAST	471037270	4/26/1990	3/30/2004	3/30/2004	
02-71-000387	SUN CHEMICAL/MARATHON ENTERPRISES	ERP	DNR	1015 BREEZEWOOD LN	NEENAH	54956	WINNEBAGO	NORTHEAST	471023080	9/10/1992	12/8/1992	12/8/1992	
02-71-000389	PIERCE MFG EXPANSION	ERP	DNR	2600 AMERICAN DR	APPLETON	54914	WINNEBAGO	NORTHEAST	445007200	9/8/1992	3/15/1993	3/15/1993	
02-71-000404	OMRO STANDARD & AUTO SPILL	ERP	DNR	204 E MAIN ST	OMRO		WINNEBAGO	NORTHEAST	NONE	1/14/1993	4/3/1996	4/3/1996	204 E MAIN ST
02-71-000422	UNITED PARCEL SERVICE	ERP	DNR	3565 N MAIN ST	OSHKOSH	54901	WINNEBAGO	NORTHEAST	471077310	3/15/1993	6/23/1994	6/23/1994	
02-71-000424	LUBE PRO	ERP	DNR	2900 APPLETON RD	MENASHA		WINNEBAGO	NORTHEAST	NONE	3/23/1993	9/21/1998	9/21/1998	
02-71-000435	AMERICAN NATIONAL CAN	ERP	DNR	155 WESTERN AVE	NEENAH	54956	WINNEBAGO	NORTHEAST	471032980	4/30/1993	10/18/2005	11/10/2005	
02-71-000443	ANTHONY FARM TRUCKING INC	ERP	DNR	HWY 110 & CTH M	LARSEN		WINNEBAGO	NORTHEAST	NONE	6/21/1993	8/9/1994	12/1/1994	
02-71-000444	SERVICE OIL CO	ERP	DNR	2531 OMRO RD	ALGOMA TN	54901	WINNEBAGO	NORTHEAST	471071920	6/16/1993	8/27/2001	2/18/2009	
02-71-000453	JENSEN DR	ERP	DNR	JENSEN DR	NEENAH		WINNEBAGO	NORTHEAST	NONE	7/8/1993	5/10/1994	5/10/1994	
02-71-000454	BIDWELL REGINALD PROP	ERP	DNR	518 GROVE ST	OSHKOSH		WINNEBAGO	NORTHEAST	NONE	7/30/1993	5/10/1994	5/10/1994	
02-71-000458	U-FUEL	ERP	DNR	825 W 20TH AVE	OSHKOSH		WINNEBAGO	NORTHEAST	NONE	8/28/1993	1/3/1994	1/3/1994	
02-71-000460	AMERICAN COLLOID CO	ERP	DNR	901 CTH G	NEENAH		WINNEBAGO	NORTHEAST	NONE	8/31/1993	5/13/1996	5/13/1996	
02-71-000464	THOMA OIL - HARRISON ST AST	ERP	DNR	2404 HARRISON ST	OSHKOSH		WINNEBAGO	NORTHEAST	NONE	8/25/1993	8/1/2006	10/2/2006	
02-71-000471	CONDON OIL SPILL	ERP	DNR	2745 OREGON ST	OSHKOSH	54901	WINNEBAGO	NORTHEAST	471113500	8/23/1993	9/9/1999	9/9/1999	
02-71-000475	BEMIS SPECIALTY FILMS UST	ERP	DNR	2450 BADGER AVE	OSHKOSH	54904	WINNEBAGO	NORTHEAST	471009990	9/24/1993	8/19/1994	8/19/1994	
02-71-000480	GOLLNER JOHN PROPERTY	ERP	DNR	1042 BRIGHTON DR	MENASHA		WINNEBAGO	NORTHEAST	NONE	10/25/1993	4/4/1995	4/4/1995	GOLLNER PROP
02-71-000481	BASLER TURBO CONVERSIONS	ERP	DNR	255 W 35TH ST	OSHKOSH	54903	WINNEBAGO	NORTHEAST	471092490	10/25/1993	2/13/1995	2/13/1995	
02-71-000485	MENASHA BULK PLT	ERP	DNR	320 DEPERE ST	MENASHA		WINNEBAGO	NORTHEAST	NONE	1/1/1980	9/15/2005	10/11/2005	
02-71-000487	RIDGEWAY COUNTRY CLUB	ERP	DNR	2913 STH 150	NEENAH		WINNEBAGO	NORTHEAST	471062460	6/3/1993	4/9/1997	4/9/1997	
02-71-000495	LITHO PRINTING CO	ERP	DNR	1486 EARL ST	MENASHA	54952	WINNEBAGO	NORTHEAST	471113280	1/5/1994	1/31/1995	1/31/1995	
02-71-000502	STOKELY U S A	ERP	DNR	6610 STH 44	PICKETT	54964	WINNEBAGO	NORTHEAST	471037270	4/25/1991	3/30/2004	3/30/2004	
02-71-000513	NEENAH PAPER MILL - AST SPILL	ERP	DNR	135 N COMMERCIAL ST	NEENAH	54956	WINNEBAGO	NORTHEAST	471031000	4/15/1994	11/16/1998	11/16/1998	ABOVE-GROUND FUEL SPILL TANK
02-71-000518	LEEWARD COURT	ERP	DNR	645 675 695 LEEWARD CT	OSHKOSH		WINNEBAGO	NORTHEAST	NONE	3/15/1994	5/30/2001	7/9/2001	
02-71-000525	C R MEYER	ERP	DNR	3249 CTH A--3249 NORTHSORE DR	OSHKOSH	54901	WINNEBAGO	NORTHEAST	471098870	4/25/1994	8/17/1994	8/17/1994	
02-71-000529	MAPCO NATURAL GAS LIQUID INK	ERP	DNR	2014 HARRISON ST	OSHKOSH		WINNEBAGO	NORTHEAST	NONE	4/7/1994	8/31/1994	8/31/1994	
02-71-000551	EAA - GROUNDWATER	ERP	DNR	3000 POBEREZNY RD	OSHKOSH	54902	WINNEBAGO	NORTHEAST	471181150	6/23/1994	1/25/2000	1/25/2000	
02-71-000553	MIKES AUTO	ERP	DNR	1419-1427 BROAD ST	OSHKOSH		WINNEBAGO	NORTHEAST	NONE	1/14/1992	2/15/1995	2/15/1995	
02-71-000565	FOX VALLEY HEAT TREAT INC	ERP	DNR	2675 WASHBURN ST	OSHKOSH		WINNEBAGO	NORTHEAST	NONE	8/9/1994	1/4/1995	1/4/1995	
02-71-000570	STRELOW PROPERTY	ERP	DNR	1800 HARRISON ST	OSHKOSH		WINNEBAGO	NORTHEAST	NONE	9/6/1994		3/30/2010	
02-71-000574	WISCONSIN BELL (AMERITECH) GARAGE	ERP	DNR	820 WITZEL AVE	OSHKOSH	54901	WINNEBAGO	NORTHEAST	471118230	9/14/1994	9/22/1994	9/22/1994	
02-71-000582	W C L - DEPERE & 4TH	ERP	DNR	DEPERE & 4TH SW CNR	MENASHA		WINNEBAGO	NORTHEAST	NONE	9/21/1994	7/25/2002	8/12/2004	
02-71-000583	KOHL'S SHOPPING CENTER OUTLOT	ERP	DNR	869 S GREEN BAY RD	NEENAH		WINNEBAGO	NORTHEAST	NONE	11/10/1994		7/19/2010	
02-71-000586	PIERCE MFG SPILL	ERP	DNR	2600 AMERICAN DR	APPLETON	54914	WINNEBAGO	NORTHEAST	445007200	11/28/1994	2/25/2002	2/25/2002	
02-71-000588	PLUSWOOD INC	ERP	DNR	2880 VINLAND RD	OSHKOSH	54901	WINNEBAGO	NORTHEAST	471040570	10/21/1994	8/18/1997	5/14/2009	
02-71-000589	K C LAKEVIEW DIAPER PLT	ERP	DNR	1040 CHAPMAN AVE	MENASHA TN	54956	WINNEBAGO	NORTHEAST	471043760	11/18/1994	12/21/1994	12/21/1994	KIMBERLY CLARK
02-71-000591	VOIGT ROBIN PROPERTY	ERP	DNR	632 VALLEY RD	MENASHA		WINNEBAGO	NORTHEAST	NONE	12/8/1994	6/9/1995	6/9/1995	
02-71-000593	BUCK MOVING & STORAGE	ERP	DNR	2490 JACKSON	OSHKOSH	54901	WINNEBAGO	NORTHEAST	471125050	12/13/1994	5/22/1996	5/22/1996	
02-71-000596	41 AUTO SALVAGE (FORMER)	ERP	DNR	6086 OLD DIXIE RD	NEENAH		WINNEBAGO	NORTHEAST	NONE	12/22/1994	2/13/2000	10/13/1998	
02-71-000597	APPLETON STRUCTURAL STEEL	ERP	DNR	1420 EARL ST	MENASHA	54952	WINNEBAGO	NORTHEAST	471038150	8/4/1994	11/6/1995	2/3/2009	

02-71-000609	WI DOT - WITTMAN AIRPORT PARCEL 2-80	ERP	DNR	2240 KNAPP ST	NEKIMI		WINNEBAGO	NORTHEAST	NONE	2/7/1995	10/9/1995	10/9/1995	
02-71-000611	SCHINDLER CONST CO	ERP	DNR	1310 EARL ST	MENASHA	54952	WINNEBAGO	NORTHEAST	471030010	10/5/1993		1/14/2004	
02-71-000625	K C NEENAH PAPER MILL	ERP	DNR	135 N COMMERCIAL ST	NEENAH	54956	WINNEBAGO	NORTHEAST	471031000	5/5/1995	2/17/1999	1/22/2001	
02-71-000640	SPEED QUEEN	ERP	DNR	531 WASHINGTON AVE	OMRO	54963	WINNEBAGO	NORTHEAST	471032430	6/29/1995	5/15/2007	6/4/2007	
02-71-000641	L G KIENAST UTILITY CONSTRUCTION SHOP	ERP	DCO	227 W LINWOOD AVE	OSHKOSH	54904	WINNEBAGO	NORTHEAST	999768000	7/6/1995	4/1/2009	4/8/2009	
02-71-000645	STURGIS HARRY PROPERTY	ERP	DNR	1601 OAK RIDGE RD	NEENAH		WINNEBAGO	NORTHEAST	NONE	7/5/1995	7/26/1995	7/26/1995	
02-71-000649	BANK ONE (FORMER)	ERP	DNR	250 PEARL AVE	OSHKOSH CITY		WINNEBAGO	NORTHEAST	NONE	9/5/1992	4/22/2010	6/2/2010	
02-71-000654	U S PAPER MILLS CORP	ERP	DNR	69 WASHINGTON ST	MENASHA	54952	WINNEBAGO	NORTHEAST	471031220	8/23/1995	6/30/1996	6/30/1996	
02-71-000668	OSHKOSH B'GOSH	ERP	DNR	2660 OREGON ST	OSHKOSH		WINNEBAGO	NORTHEAST	NONE	3/23/1994	8/10/2004	1/27/2005	
02-71-000669	PICKETT COOP BULK PLT	ERP	DNR	7852 RIPON RD (HWY 44)	PICKETT		WINNEBAGO	NORTHEAST	471063890	10/30/1995	8/9/2004	10/4/2004	
02-71-000676	INGERSOLL EQUIPMENT CO	ERP	DNR	119 S FIRST ST	WINNECONNE	54986	WINNEBAGO	NORTHEAST	471006800	11/9/1995	8/22/2000	4/2/2001	
02-71-000684	NONWEILER PROPERTY - TCE	ERP	DNR	3331 CTH A	OSHKOSH		WINNEBAGO	NORTHEAST	NONE	11/20/1995		11/18/2009	
02-71-096339	CENTRAL PRODUCTS CO	ERP	DNR	748 FOURTH ST	MENASHA	54952	WINNEBAGO	NORTHEAST	471030670	1/25/1996	2/17/1997	2/17/1997	
02-71-096523	FAIRFAX FARMS	ERP	DNR	6163 SCOTT RD	OSHKOSH		WINNEBAGO	NORTHEAST	NONE	11/1/1995	2/24/1999	2/24/1999	
02-71-097961	WILLIAM TIEDE & SONS	ERP	DNR	648-676 VALLEY RD	MENASHA		WINNEBAGO	NORTHEAST	NONE	3/7/1996		4/26/2010	
02-71-098675	KIMBERLY CLARK CORP	ERP	DNR	2300 WINCHESTER RD	MENASHA		WINNEBAGO	NORTHEAST	NONE	3/26/1996	6/13/1997	6/13/1997	
02-71-107900	RADDATZ GORDON PROPERTY	ERP	DNR	3308 OREGON ST	BLACK WOLF		WINNEBAGO	NORTHEAST	NONE	8/15/1996	2/13/1997	2/13/1997	
02-71-107940	VALLEY PRESS INC (FORMER)	ERP	DNR	943 CHAPMAN AVE	NEENAH	54956	WINNEBAGO	NORTHEAST	471027920	3/28/1991	3/12/1997	3/12/1997	
02-71-107948	J K DRUM (FORMER)	ERP	DNR	CHAPMAN AVE	NEENAH		WINNEBAGO	NORTHEAST	NONE	3/28/1991	3/12/1997	3/12/1997	AKA REFUSE SERVICE LF AND ASSOCIATED WITH GRUNEWALD LF
02-71-108446	GUNDERSON CLEANERS INC	ERP	DNR	904 S COMMERCIAL ST	NEENAH		WINNEBAGO	NORTHEAST	NONE	8/14/1996		6/24/2010	
02-71-109446	E D CHASE ROOFING (FORMER)	ERP	DNR	557 DIVISION ST	OSHKOSH		WINNEBAGO	NORTHEAST	NONE	9/23/1996	12/11/1996	12/11/1996	
02-71-110797	DONALDSONS ONE HOUR CLEANERS	ERP	DNR	110 W CECIL ST	NEENAH	54956	WINNEBAGO	NORTHEAST	471007460	2/1/1996		9/15/2009	
02-71-115809	OSHKOSH SAVINGS BANK	ERP	DCO	16 WASHINGTON	OSHKOSH		WINNEBAGO	NORTHEAST	NONE	1/20/1997	8/4/1997	8/4/1997	*** TRANSFERRED TO COMMERCE - ACTIVITY NO LONGER UNDER DNR JURISDICTION ***
02-71-118308	TIMMERMAN FARM LF	ERP	WAS M	3450 MARVEL DR	OSHKOSH		WINNEBAGO	NORTHEAST	471001080	7/7/1994	4/24/2009	4/29/2009	*** TRANSFERRED TO SOLID WASTE PROGRAM - ACTIVITY NO LONGER MANAGED BY RR ***
02-71-118532	D & S RADIATOR & WELDING	ERP	DNR	126 S FIELDCREST DR	NEENAH		WINNEBAGO	NORTHEAST	NONE	3/6/1997	10/20/1999	10/20/1999	
02-71-118564	BRANTMEIER PROPERTY	ERP	DCO M	484 & 508 S GREEN BAY RD	NEENAH		WINNEBAGO	NORTHEAST	NONE	2/28/1997	4/11/1997	4/11/1997	*** TRANSFERRED TO COMMERCE - ACTIVITY NO LONGER UNDER DNR JURISDICTION ***
02-71-118692	ELITE AUTO WORKS	ERP	DNR	308 TORREY ST	NEENAH		WINNEBAGO	NORTHEAST	NONE	11/7/1996	5/9/1997	5/9/1997	
02-71-119534	A P NONWEILER CO INC	ERP	DNR	3321 NORTH SHORES DR	OSHKOSH	54902	WINNEBAGO	NORTHEAST	471021980	9/16/1996	1/23/2003	9/14/2007	
02-71-138894	FOX VALLEY & WESTERN - NEENAH STATION	ERP	DNR	GARFIELD ST	MENASHA		WINNEBAGO	NORTHEAST	NONE	9/27/1997	1/25/2001	1/29/2009	
02-71-138900	CANADIAN NATIONAL - OSHKOSH ROUNDHOUSE	ERP	DNR	PIONEER ST	OSHKOSH		WINNEBAGO	NORTHEAST	NONE	8/13/1996	12/6/2005	2/9/2006	
02-71-153511	LANG OIL INC	ERP	DCO	401 INDUSTRIAL DR	OSHKOSH		WINNEBAGO	NORTHEAST	NONE	7/11/1997	8/4/2006	10/2/2006	
02-71-171604	UNIVERSAL FOUNDRY CO - FOUNDRY SAND	ERP	DNR	495 PEARL AVE	OSHKOSH	54901	WINNEBAGO	NORTHEAST	471031330	9/24/1997	9/3/2003	9/14/2007	
02-71-172383	SHILOBRIT DRY CLEANERS - STATE LEAD	ERP	DNR	547 W 9TH AVE	OSHKOSH	54901	WINNEBAGO	NORTHEAST	471008340	9/10/1997		6/17/2010	
02-71-176471	WIS CENTRAL-NEENAH FLEET VEHICLE AREA	ERP	DNR	HENRY ST 1300 BLK	NEENAH	54957	WINNEBAGO	NORTHEAST	471127140	11/10/1997	7/6/2001	7/6/2001	
02-71-181558	WINNEBAGO CNTY HWY DEPT- ASPHALT	ERP	DNR	1221 KNAPP ST	OSHKOSH	54901	WINNEBAGO	NORTHEAST	471130990	2/2/1998	6/3/1998	6/3/1998	BEHIND SHOP
02-71-181855	PLUSWOOD INC	ERP	DNR	2880 VINLAND RD	OSHKOSH	54901	WINNEBAGO	NORTHEAST	471040570	2/13/1998	5/18/1998	5/18/1998	OIL AND GREASE FROM AN AIR COMPRESSOR
02-71-184774	LAKE-AIRE DEVELOPMENT INC	ERP	DNR	2211-Z OREGON ST	OSHKOSH		WINNEBAGO	NORTHEAST	NONE	1/11/1993	6/28/2004	10/10/2008	
02-71-186403	TONN PROPERTY - BALLASTS	ERP	WAS TE	GRANT ST	WINNECONNE		WINNEBAGO	NORTHEAST	NONE	5/13/1998	10/14/2005	10/14/2005	*** TRANSFERRED TO SOLID WASTE PROGRAM - ACTIVITY NO LONGER MANAGED BY RR ***
02-71-187602	CW TRANSPORT/ASA FREIGHT	ERP	DNR	3330 ALGOMA BLVD	OSHKOSH		WINNEBAGO	NORTHEAST	NONE	4/20/1998	11/4/1998	11/4/1998	
02-71-188331	SUN CHEMICAL CORP - NEENAH FACILITY	ERP	DNR	830 EHLERS RD	MENASHA TN	54956	WINNEBAGO	NORTHEAST	471024290	5/29/1998	5/6/1999	5/6/1999	
02-71-188336	SUN CHEMICAL CORP GPI DIV	ERP	DNR	450 S MILWAUKEE ST	MENASHA	54952	WINNEBAGO	NORTHEAST	471033530	5/29/1998	3/21/2007	4/2/2007	
02-71-189666	POWELL FARM	ERP	DCO M	3978 FISK AVE	NEKIMI TN		WINNEBAGO	NORTHEAST	NONE	5/21/1998	2/8/2000	2/8/2000	*** TRANSFERRED TO COMMERCE - ACTIVITY NO LONGER UNDER DNR JURISDICTION ***

02-71-192544	BLENDED WAXES INC	ERP	DNR	1512 S MAIN ST	OSHKOSH	54901	WINNEBAGO	NORTHEAST	471074450	7/14/1998	1/2/2007	2/6/2007	
02-71-194942	OSHKOSH NORTHWESTERN	ERP	DNR	224 STATE ST	OSHKOSH	54901	WINNEBAGO	NORTHEAST	471127690	2/17/1998	1/2/2002	7/8/2009	
02-71-196079	MUZA METAL PRODUCTS CORP	ERP	DNR	606 E MURDOCK AVE	OSHKOSH	54901	WINNEBAGO	NORTHEAST	471008010	1/21/1998	1/18/2006	3/27/2006	
02-71-198206	BATTIS BROTHERS	ERP	DNR	570 N MAIN ST	ALGOMA		WINNEBAGO	NORTHEAST	NONE	9/24/1998	2/23/2000	1/22/2001	
02-71-203071	WISC CENTRAL-NEENAH ROUNDHOUSE	ERP	DNR	HENRY ST 1300 BLK	NEENAH	54957	WINNEBAGO	NORTHEAST	471127140	11/10/1997	7/2/2001	7/2/2001	
02-71-203076	WISC CENTRAL-NEENAH LOCOMOTIVE AREA	ERP	DNR	HENRY ST 1300 BLK	NEENAH	54957	WINNEBAGO	NORTHEAST	471127140	11/10/1997	9/12/2002	11/26/2002	
02-71-203081	WISC CENTRAL-NEENAH TRI CITY BULK PLT	ERP	DNR	HENRY ST 1300 BLK	NEENAH	54957	WINNEBAGO	NORTHEAST	471127140	11/10/1997	7/2/2001	7/2/2001	
02-71-208585	AMERICAN QUALITY FIBERS - LGU	ERP	DNR	204 RAILROAD ST	MENASHA	54952	WINNEBAGO	NORTHEAST	471155410	12/29/1998		5/27/2010	
02-71-215711	SOO LINE RR PROPERTY (FORMER)	ERP	DCO	19TH & MICHIGAN M	OSHKOSH		WINNEBAGO	NORTHEAST	NONE	3/1/1999	1/2/2000	1/2/2000	*** TRANSFERRED TO COMMERCE - ACTIVITY NO LONGER UNDER DNR JURISDICTION ***
02-71-223831	NEENAH SELF SERVE	ERP	DCO	167 N LAKE ST	NEENAH		WINNEBAGO	NORTHEAST	NONE	7/12/1999	8/9/2006	9/5/2006	
02-71-227639	FORT JAMES - CANAL PLT (TRANSFORMER SITE	ERP	DNR	258 RIVER ST	MENASHA	54952	WINNEBAGO	NORTHEAST	471009660	8/12/1999	3/18/2002	4/29/2002	
02-71-227643	FORT JAMES - CANAL PLT (MINERAL SPIRITS)	ERP	DNR	258 RIVER ST	MENASHA	54952	WINNEBAGO	NORTHEAST	471009660	8/12/1999	10/1/2001	10/1/2001	
02-71-227761	CLARK FARM	ERP	DNR	2800-2850 W 20TH AVE	OSHKOSH		WINNEBAGO	NORTHEAST	NONE	4/20/1999	4/3/2000	4/3/2000	
02-71-228319	NEENAH FOUNDRY PLT 1 - BASEMENT AREA	ERP	DNR	500 WINNECONNE AVE	NEENAH	54956	WINNEBAGO	NORTHEAST	471031990	8/23/1999	12/4/2002	12/4/2002	
02-71-228326	PREET PETROLEUM	ERP	DNR	700 MAIN ST	NEENAH	54956	WINNEBAGO	NORTHEAST	471157060	8/26/1999	9/7/2005	10/13/2005	
02-71-228419	FLEXALLOY/SEAR WAREHOUSE - FORMER	ERP	DNR	2840 BRADLEY ST	OSHKOSH	54901	WINNEBAGO	NORTHEAST	471128020	1/23/1998	12/6/1999	12/6/1999	
02-71-228433	SHILOBRITS CLEANERS	ERP	DNR	1231 S COMMERCIAL ST	NEENAH	54956	WINNEBAGO	NORTHEAST	471007570	10/1/1997	6/23/2009	8/19/2009	
02-71-241723	D & S RADIATOR & WELDING SITE 2	ERP	DNR	126 S FIELDCREST DR	NEENAH		WINNEBAGO	NORTHEAST	NONE	3/5/1997	10/26/2000	10/26/2000	
02-71-243330	MERCURY MARINE PLT 6 - CHLORINATED SOLVENTS	ERP	DNR	1018 W MURDOCK AVE	OSHKOSH	54901	WINNEBAGO	NORTHEAST	471031110	2/18/2000	7/18/2005	7/20/2009	
02-71-243448	PLUSWOOD INC - SPILL	ERP	DNR	2880 VINLAND RD	OSHKOSH	54901	WINNEBAGO	NORTHEAST	471040570	2/8/2000	8/22/2000	8/22/2000	
02-71-244802	AMOCO STATION #00280 - SOLVENTS	ERP	DNR	321 MURDOCK AVE	OSHKOSH		WINNEBAGO	NORTHEAST	NONE	1/26/1994	5/9/2005	8/1/2005	
02-71-249176	SNC MFG CO INC	ERP	DNR	101 WAUKAU AVE	OSHKOSH CTY	54901	WINNEBAGO	NORTHEAST	471039140	12/13/1979	5/19/2010	6/2/2010	
02-71-250398	STANNARD DRY CLEANERS	ERP	DNR	653 N MAIN ST	OSHKOSH	54901	WINNEBAGO	NORTHEAST	471008450	1/10/1995	8/10/2004	1/27/2005	
02-71-252077	OSHKOSH TRUCK NORTH PLT - DIESEL 2	ERP	DNR	2307 OREGON ST	OSHKOSH	54902	WINNEBAGO	NORTHEAST	471032650	4/12/2000	10/5/2000	10/5/2000	
02-71-255277	KIMBERLY CLARK CORP	ERP	DNR	1414 LARSEN RD	NEENAH TN		WINNEBAGO	NORTHEAST	NONE	6/7/2000	12/4/2000	12/4/2000	
02-71-256538	OSHKOSH CTY PROPERTY - LOT 7	ERP	DNR	124 N MAIN ST	OSHKOSH	54901	WINNEBAGO	NORTHEAST	471127030	2/17/2000	4/24/2001	4/24/2001	
02-71-257712	SHOWCASE CUSTOM HOMES INC	ERP	DNR	223 ALLEN AVE	OSHKOSH		WINNEBAGO	NORTHEAST	NONE	7/13/2000	4/13/2004	1/27/2005	
02-71-259386	OCONNOR OIL CO - OSHKOSH BULK PLT	ERP	DCO	2905 JACKSON DR M	OSHKOSH	54901	WINNEBAGO	NORTHEAST	371003160	9/13/2000		12/12/2005	*** TRANSFERRED TO COMMERCE - ACTIVITY NO LONGER UNDER DNR JURISDICTION ***
02-71-259921	OSHKOSH TRUCK CORP SOUTH PLT	ERP	DNR	333 W 29TH ST	OSHKOSH	54901	WINNEBAGO	NORTHEAST	471041120	8/11/2000	11/7/2002	11/7/2002	
02-71-259967	FERRELLGAS - OMRO	ERP	DNR	525 W HURON ST	OMRO		WINNEBAGO	NORTHEAST	NONE	10/26/2000	5/20/2005	8/1/2005	
02-71-261512	TOWNE AUTO SALES	ERP	DCO	1385 APPLETON RD	MENASHA	54952	WINNEBAGO	NORTHEAST	NONE	11/1/2000	9/26/2005	10/14/2005	
02-71-268718	TOWNE AUTO SALES	ERP	DNR	1385 APPLETON RD	MENASHA	54952	WINNEBAGO	NORTHEAST	NONE	2/28/2001	6/1/2007	6/1/2007	
02-71-269291	BARNEYS WRECKER SERVICE - CHLORINATED	ERP	DNR	2110 JACKSON ST	OSHKOSH		WINNEBAGO	NORTHEAST	NONE	3/8/2001	1/8/2007	2/6/2007	
02-71-269596	JELD-WEN (FORMER MORGAN MFG) PCP UST	ERP	DNR	228 W 6TH AVE/523 OREGON ST	OSHKOSH	54902	WINNEBAGO	NORTHEAST	471038810	3/21/2001		8/18/2009	
02-71-270852	ARROWHEAD PARK-GLATFELTER LF	ERP	DNR	355 MILLVIEW DR	NEENAH	54956	WINNEBAGO	NORTHEAST	471013840	4/25/2001		7/31/2001	SW LICENSE #2299. FORMERLY PH GLATFELTER CO. SW LANDFILL ISSUE
02-71-274234	PANZEN TRANSFER CO (FORMER) TCA	ERP	DNR	2655 HWY 116	RUSHFORD TN		WINNEBAGO	NORTHEAST	NONE	6/27/2001		12/4/2008	
02-71-274240	PANZEN TRANSFER CO (FORMER) - TCE	ERP	DNR	2655 HWY 116	RUSHFORD TN		WINNEBAGO	NORTHEAST	NONE	6/27/2001		12/4/2008	
02-71-275015	AMERICAN CAN (FORMER)	ERP	DNR	160 WASHINGTON ST	MENASHA	54952	WINNEBAGO	NORTHEAST	471033970	12/1/1979		4/13/2010	
02-71-275282	NEENAH FOUNDRY PLT 1 - STORM SEWER AREA	ERP	DNR	500 WINNECONNE AVE	NEENAH	54956	WINNEBAGO	NORTHEAST	471031990	3/30/2001	9/23/2002	9/23/2002	
02-71-275286	NEENAH FOUNDRY PLT 1 - MAINTENANCE BLDG	ERP	DNR	500 WINNECONNE AVE	NEENAH	54956	WINNEBAGO	NORTHEAST	471031990	3/30/2001	4/5/2004	4/5/2004	
02-71-275292	NEENAH FOUNDRY PLT 1 - GP-26 AREA	ERP	DNR	500 WINNECONNE AVE	NEENAH	54956	WINNEBAGO	NORTHEAST	471031990	3/30/2001	4/15/2005	6/14/2005	
02-71-275774	LEVENHAGEN OIL CORP	ERP	DCO	321 HIGH ST	NEENAH	54956	WINNEBAGO	NORTHEAST	471015710	7/25/2001	10/5/2009	10/21/2009	

02-71-524149	ROW IN FRONT OF 332 N COMMERCIAL ST - WI DOT	ERP	DNR	332 N COMMERCIAL ST	NEENAH		WINNEBAGO	NORTHEAST	NONE	3/30/2004		7/14/2005	
02-71-524941	INTERNATIONAL PAPER (AKROSIL DIV)	ERP	DNR	206 GARFIELD AVE	MENASHA	54952	WINNEBAGO	NORTHEAST	471031770	4/19/2004	9/1/2005	9/1/2005	
02-71-525307	MARION/PEARL REDEVEL - PARCEL I - LGU	ERP	DNR	123 JACKSON ST	OSHKOSH	54901	WINNEBAGO	NORTHEAST	471023190	4/23/2004		9/1/2009	
02-71-526070	NEENAH COAL GAS (FORMER)	ERP	DNR	N WATER ST & ABBY AVE	NEENAH		WINNEBAGO	NORTHEAST	NONE	5/17/2004	1/6/2005	1/6/2005	
02-71-527464	KIMBERLY-CLARK - LARSEN RD	ERP	DNR	1414 LARSEN RD	NEENAH TN		WINNEBAGO	NORTHEAST	NONE	5/11/1987	3/2/1989	3/2/1989	THIS SITE IS BEING ENTERED INTO BRRTS FOR HISTORICAL PURPOSES ONLY. "GW CASE"
02-71-531038	PROMO - EDGE	ERP	DNR	950 BREEZEWOOD LN	NEENAH	54956	WINNEBAGO	NORTHEAST	471026380	8/26/2004	7/23/2007	10/23/2007	
02-71-531835	TOWER PAINT	ERP	DNR	922 OREGON	OSHKOSH	54903	WINNEBAGO	NORTHEAST	471086440	9/14/2004	4/25/2005	9/15/2005	
02-71-532144	WCL-NEENAH RAILYARD	ERP	DNR	1105 HENRY ST	NEENAH	54956	WINNEBAGO	NORTHEAST	NONE	9/14/2004	8/28/2006	8/28/2006	
02-71-535414	KLRR PROPERTY	ERP	DNR	139 HIGH AVE	OSHKOSH		WINNEBAGO	NORTHEAST	NONE	10/29/2004		6/17/2010	
02-71-535445	CENTER FOR AESTHETIC & PLASTIC SURGERY	ERP	DCO	425 S COMMERCIAL ST	NEENAH	54956	WINNEBAGO	NORTHEAST	NONE	11/2/2004	11/3/2006	12/4/2006	
02-71-536999	BUSY BEAS DRYCLEANERS	ERP	DNR	1077 RACINE ST	MENASHA	54952	WINNEBAGO	NORTHEAST	471042660	11/29/2004		4/7/2010	
02-71-539299	COCA-COLA ENTERPRISES INC	ERP	DNR	1404 S MAIN ST	OSHKOSH	54902	WINNEBAGO	NORTHEAST	471106240	12/29/2004	3/28/2005	3/28/2005	
02-71-540412	UW-OSHKOSH PARKING LOT	ERP	DNR	440 PEARL AVE	OSHKOSH		WINNEBAGO	NORTHEAST	NONE	1/20/2005		1/28/2009	
02-71-540860	NEVAMAR MELAMINE PRESS 1 AREA	ERP	DNR	2880 VINLAND ST	OSHKOSH	54901	WINNEBAGO	NORTHEAST	NONE	2/3/2005	8/8/2006	10/2/2006	
02-71-542665	BILLMAN PROPERTY (FORMER) - WI DOT	ERP	DNR	7181 US HWY 45	WINNECONNE		WINNEBAGO	NORTHEAST	NONE	3/3/2005	11/24/2009	11/24/2009	
02-71-543162	PROPOSED ALTA RESOURCES BLDG	ERP	DNR	120 N COMMERCIAL ST	NEENAH CITY	54956	WINNEBAGO	NORTHEAST	NONE	5/20/2005		2/1/2010	
02-71-543452	OSHKOSH TRUCK DEFENSE PLT-DRUM STORAGE	ERP	DNR	2737 HARRISON ST	OSHKOSH	54901	WINNEBAGO	NORTHEAST	471036170	6/27/2005	10/22/2008	10/22/2008	
02-71-543453	OSHKOSH TRUCK DEFENSE PLT-TCE PIT	ERP	DNR	2737 HARRISON ST	OSHKOSH	54901	WINNEBAGO	NORTHEAST	471036170	6/27/2005		6/24/2010	
02-71-543454	OSHKOSH TRUCK DEFENSE PLT-FORMER STEEL PIT	ERP	DNR	2737 HARRISON ST	OSHKOSH	54901	WINNEBAGO	NORTHEAST	471036170	6/27/2005	7/3/2006	10/2/2006	
02-71-543459	WIS CENTRAL LTD-NEENAH RAIL YARD FORMER AST	ERP	DCO	1105 HENRY ST	NEENAH	54956	WINNEBAGO	NORTHEAST	NONE	7/5/2005	4/22/2008	5/20/2008	
02-71-543567	P D Q FOOD STORE	ERP	DNR	1065 RACINE ST	MENASHA	54952	WINNEBAGO	NORTHEAST	471113060	7/7/2005		4/26/2010	
02-71-543574	WISCONSIN CENTRAL LIMITED PROPERTY	ERP	DNR	312 FIRST ST	NEENAH		WINNEBAGO	NORTHEAST	NONE	7/18/2005	6/26/2007	7/3/2007	
02-71-543616	PECHINEY PLASTIC PACKAGING	ERP	DNR	271 RIVER ST	MENASHA	54952	WINNEBAGO	NORTHEAST	471032760	7/26/2005	12/18/2006	2/6/2007	
02-71-543627	MENASHA UTILITIES - COAL BUNKER	ERP	DNR	198 RIVER ST	MENASHA	54952	WINNEBAGO	NORTHEAST	471033640	7/27/2005	4/8/2009	4/8/2009	
02-71-543916	UTICA ENERGY LLC	ERP	DNR	4995 STH 91	OSHKOSH	54904	WINNEBAGO	NORTHEAST	471164100	8/24/2005	11/26/2007	11/26/2007	
02-71-543976	BRADLEY STREET	ERP	DNR	2875 2901 2903 2925 BRADLEY	OSHKOSH	54901	WINNEBAGO	NORTHEAST	NONE	9/15/2005		9/15/2005	
02-71-544242	HESSER OLDS & PONTIAC INC	ERP	DNR	988 S GREEN BAY RD	NEENAH	54956	WINNEBAGO	NORTHEAST	471085670	10/25/2005	11/9/2005	11/9/2005	
02-71-544496	CANAL ST PARKING RAMP	ERP	DNR	131 W CANAL ST	NEENAH		WINNEBAGO	NORTHEAST	NONE	5/19/2005	11/24/2008	1/21/2009	
02-71-544866	210-231 JACKSON ST	ERP	DNR	231 JACKSON ST	NEENAH	53957	WINNEBAGO	NORTHEAST	NONE	2/10/2006	2/14/2006	2/14/2006	
02-71-544874	B & B CONVENIENCE STORE	ERP	DNR	2675 AMERICAN DR	MENASHA TN	54911	WINNEBAGO	NORTHEAST	471142980	2/10/2006	12/15/2008	7/7/2009	
02-71-546756	EVERETT INDUSTRIAL BLDG SITE	ERP	DNR	43 E 10TH AVE	OSHKOSH		WINNEBAGO	NORTHEAST	NONE	4/25/2006	2/6/2007	3/1/2007	
02-71-547038	MID-LAKES FS COOP - OSHKOSH	ERP	DATC	5881 W FISK AVE	OSHKOSH	54901	WINNEBAGO	NORTHEAST	NONE	10/19/1989	3/28/1994	3/28/1994	*** TRANSFERRED TO DATCP - ACTIVITY NO LONGER UNDER DNR JURISDICTION. THIS ACTIVITY AUTO CREATED.DATCP CASE ID: 89415101902 CONTACT DATCP PROJECT MANAGER AT (608)224-4515 FOR INFORMATION. ***
02-71-547166	OLSENS MILL INC - OMRO	ERP	P DATC	427 W HURON	OMRO		WINNEBAGO	NORTHEAST	NONE	10/30/2002		10/30/2002	*** TRANSFERRED TO DATCP - ACTIVITY NO LONGER UNDER DNR JURISDICTION. THIS ACTIVITY AUTO CREATED.DATCP CASE ID: 02411103001 CONTACT DATCP PROJECT MANAGER AT (608)224-4515 FOR INFORMATION. ***
02-71-547620	MENASHA UTILITIES WATER PLT	ERP	DCO	57 MANITOWOC ST	MENASHA	54952	WINNEBAGO	NORTHEAST	471033420	6/27/2006	6/10/2009	7/1/2009	
02-71-547941	KOELLER CENTER	ERP	DNR	1126 S KOELLER ST (1020-1142)	OSHKOSH	54901	WINNEBAGO	NORTHEAST	NONE	8/29/2006		6/25/2009	
02-71-548059	STREY CONSTRUCTION PROPERTY	ERP	DNR	1400 OSBORN (FKA 1205 MASON)	OSHKOSH		WINNEBAGO	NORTHEAST	NONE	9/14/2006	4/2/2007	5/1/2007	

02-71-548105	ANR-SOUTH OSH METERING STATION	ERP	DNR	2056 WITZEL AVE	OSHKOSH	54901	WINNEBAGO	NORTHEAST	NONE	9/18/2006	5/23/2008	5/23/2008	
02-71-548386	HEGNER EXPRESS & WASTE MGMT PARCEL	ERP	DNR	937 HAASE ST	MENASHA TN	54952	WINNEBAGO	NORTHEAST	471017140	12/11/2006	2/13/2007	2/13/2007	
02-71-548408	NEENAH FOUNDRY CO - PLT 2	ERP	DNR	2051 AYLWARD AVE	NEENAH		WINNEBAGO	NORTHEAST	NONE	12/20/2006	1/23/2009	1/23/2009	
02-71-548684	MERITOR - REC 3A QUENCH OIL USTS	ERP	DNR	1005 HIGH AVE	OSHKOSH	54903	WINNEBAGO	NORTHEAST	471040350	2/6/2007		4/28/2010	
02-71-548685	MERITOR - REC 3D COOLANT USTS	ERP	DNR	1005 HIGH AVE	OSHKOSH	54903	WINNEBAGO	NORTHEAST	471040350	2/6/2007		11/18/2009	
02-71-548928	JELD-WEN REC W4	ERP	DNR	421 OREGON ST	OSHKOSH	54901	WINNEBAGO	NORTHEAST	NONE	2/19/2003		3/3/2009	
02-71-548977	JELD-WEN REC W5	ERP	DNR	421 OREGON ST	OSHKOSH	54901	WINNEBAGO	NORTHEAST	NONE	2/19/2003		3/3/2009	
02-71-548979	JELD-WEN REC C2	ERP	DNR	421 OREGON ST	OSHKOSH	54901	WINNEBAGO	NORTHEAST	NONE	2/19/2003		3/3/2009	
02-71-549204	JELD-WEN REC C5	ERP	DNR	421 OREGON ST	OSHKOSH	54901	WINNEBAGO	NORTHEAST	NONE	2/19/2003		3/3/2009	
02-71-549208	JELD-WEN REC C6	ERP	DNR	421 OREGON ST	OSHKOSH	54901	WINNEBAGO	NORTHEAST	NONE	2/19/2003		3/3/2009	
02-71-549220	JELD-WEN REC C17	ERP	DNR	421 OREGON ST	OSHKOSH	54901	WINNEBAGO	NORTHEAST	NONE	2/19/2003		3/3/2009	
02-71-549221	JELD-WEN REC C18	ERP	DNR	421 OREGON ST	OSHKOSH	54901	WINNEBAGO	NORTHEAST	NONE	2/19/2003		3/3/2009	
02-71-549229	JELD-WEN REC E3	ERP	DNR	424 OREGON ST	OSHKOSH	54901	WINNEBAGO	NORTHEAST	NONE	2/19/2003		3/3/2009	
02-71-549230	JELD-WEN REC E10	ERP	DNR	424 OREGON ST	OSHKOSH	54901	WINNEBAGO	NORTHEAST	NONE	2/19/2003		3/3/2009	
02-71-549245	TRIPLE S INC 9535 (FORMER) HYDRAULIC LIFT	ERP	DNR	906 AMERICAN DR	MENASHA TN		WINNEBAGO	NORTHEAST	NONE	5/16/2005	11/6/2008	11/6/2008	
02-71-549299	BUCKSTAFF PROPERTY	ERP	DNR	1127 S MAIN ST	OSHKOSH	54902	WINNEBAGO	NORTHEAST	471062790	5/11/2007	8/16/2007	8/16/2007	
02-71-549437	NEENAH FOUNDRY-CASTING STORAGE YARD	ERP	DNR	2121 BROOKS ST	NEENAH	54956	WINNEBAGO	NORTHEAST	471033860	6/4/2007	1/23/2009	1/23/2009	
02-71-549842	MURPHY CONCRETE PUMP ISLAND	ERP	DNR	35 JACKSON ST	OSHKOSH		WINNEBAGO	NORTHEAST	NONE	8/10/2006		1/28/2009	
02-71-549843	MURPHY CONCRETE - SE CORNER NAPH	ERP	DNR	35 JACKSON ST	OSHKOSH		WINNEBAGO	NORTHEAST	NONE	5/26/2004		1/28/2009	
02-71-550351	HOFFMASTER FOOD SERVICE - OSHKOSH	ERP	DNR	2920 N MAIN ST	OSHKOSH	54901	WINNEBAGO	NORTHEAST	471036610	10/18/2007	4/1/2009	4/22/2009	
02-71-550537	P H GLATFELTER (FORMER)-AST	ERP	DNR	355 MILLVIEW DR	NEENAH	54956	WINNEBAGO	NORTHEAST	471013840	11/14/2007		11/15/2007	
02-71-550679	DOTY BLDG	ERP	DCO	300 N COMMERCIAL ST M	NEENAH		WINNEBAGO	NORTHEAST	NONE	12/14/2007	4/21/2009	4/21/2009	*** TRANSFERRED TO COMMERCE - ACTIVITY NO LONGER UNDER DNR JURISDICTION ***
02-71-550690	PJC GROUP	ERP	DNR	430 AHNAIP ST	MENASHA	54952	WINNEBAGO	NORTHEAST	471030560	12/13/2007		11/16/2009	
02-71-550733	P H GLATFELTER (FORMER) - CHLORINATED - LGU	ERP	DNR	ONE PLEXUS WAY	NEENAH	54956	WINNEBAGO	NORTHEAST	471181040	12/28/2007		4/8/2010	
02-71-550734	P H GLATFELTER (FORMER) - REPAIR SHOP - LGU	ERP	DNR	225 W WISCONSIN AVE	NEENAH	54956	WINNEBAGO	NORTHEAST	471031660	12/28/2007		4/8/2010	
02-71-550735	P H GLATFELTER (FORMER) - ASH FILL - LGU	ERP	DNR	225 W WISCONSIN AVE	NEENAH	54956	WINNEBAGO	NORTHEAST	471031660	12/28/2007		6/22/2010	
02-71-550915	FOX VALLEY LAUNDRIES	ERP	DNR	602 W MURDOCK AVE	OSHKOSH	54901	WINNEBAGO	NORTHEAST	471008120	2/11/2008		1/26/2010	
02-71-551380	SEW CLEANERS	ERP	DNR	2100 W 9TH AVE	OSHKOSH	54904	WINNEBAGO	NORTHEAST	471111190	4/22/2008	11/6/2008	11/20/2008	
02-71-551707	BARNEYS WRECKER-EASTERN YARD	ERP	DNR	2110 JACKSON ST	OSHKOSH		WINNEBAGO	NORTHEAST	NONE	6/4/2008	9/17/2009	9/30/2009	
02-71-552111	DIXIE RD SUBSTATION	ERP	DNR	1200 HARRISON ST	NEENAH		WINNEBAGO	NORTHEAST	NONE	8/7/2008	10/16/2009	10/16/2009	
02-71-552187	OSHKOSH CONVENTION CENTER - LGU	ERP	DNR	2 N MAIN ST	OSHKOSH	54903	WINNEBAGO	NORTHEAST	NONE	8/19/2008	2/24/2010	2/24/2010	
02-71-552295	USACE - MENASHA DWELLING	ERP	DNR	END OF BROAD ST	MENASHA CITY		WINNEBAGO	NORTHEAST	NONE	10/9/2003	9/15/2008	9/15/2008	
02-71-552297	USACE - MENASHA GARAGE	ERP	DNR	END OF BROAD ST	MENASHA CITY		WINNEBAGO	NORTHEAST	NONE	10/9/2003	9/15/2008	9/15/2008	
02-71-552334	GRAPHIC PACKAGING-FREON	ERP	DNR	160 WASHINGTON ST	MENASHA	54952	WINNEBAGO	NORTHEAST	471033970	9/15/2008	11/11/2009	11/11/2009	
02-71-552995	NEENAH SLOUGH - BYRD AVE OUTFALL	ERP	DNR	BYRD AVE BEHIND PLEXUS CORP	NEENAH		WINNEBAGO	NORTHEAST	NONE	12/5/2008		2/18/2010	
02-71-553052	BARTELT TRUCKING (FORMER)	ERP	DNR	2170 CTH M	NEPEUSKUN		WINNEBAGO	NORTHEAST	NONE	7/29/2008	5/18/2009	5/18/2009	
02-71-553251	KIMBERLY CLARK CORP (FORMER) 1 1 1-TCA - LGU	ERP	DNR	NORTH OF ONE PLEXUS WAY	NEENAH		WINNEBAGO	NORTHEAST	NONE	2/10/2009		3/26/2010	
02-71-553418	CB SUPPLY (FORMER)	ERP	DNR	1381 E MIDWAY RD	MENASHA	54952	WINNEBAGO	NORTHEAST	NONE	4/19/2007	6/30/2009	6/30/2009	
02-71-553456	MERITOR - REC 17 SITEWIDE FILL	ERP	DNR	1005 HIGH AVE	OSHKOSH	54903	WINNEBAGO	NORTHEAST	471040350	12/11/2002		4/28/2010	PREVIOUS ACTIVITY NAME WAS MERITOR - REC 18 BARIUM. BARIUM DROPPED 5/21/2010 D HANSEN
02-71-553702	UTICA ENERGY - ETHANOL	ERP	DNR	STH 91 CORRIDOR	OSHKOSH	54904	WINNEBAGO	NORTHEAST	NONE	4/6/2009		8/3/2010	
02-71-555187	TOYS FOR TRUCKS (FORMER)	ERP	DNR	187 S GREEN BAY RD	NEENAH	54956	WINNEBAGO	NORTHEAST	471003940	4/14/2010		7/19/2010	
02-71-555288	URBAN EVOLUTIONS	ERP	DNR	867 VALLEY RD	MENASHA CTY	54952	WINNEBAGO	NORTHEAST	471007130	5/10/2010		6/25/2010	

02-71-555348	MUSIL PROPERTY	ERP	DNR	210 LIMEKILN DR	NEENAH TN		WINNEBAGO	NORTHEAST	NONE	6/1/2010		6/2/2010	
03-71-000001	JOHNSON WELL	LUST	DNR	5327 HWY 110	WINCHESTER		WINNEBAGO	NORTHEAST	NONE	5/1/1988	12/12/1991	9/25/2003	
03-71-000046	CONDON 21 SELF-SERVE	LUST	DCO	1832 OSHKOSH AVE	OSHKOSH	54901	WINNEBAGO	NORTHEAST	471112070	11/1/1987	5/25/2000	11/7/2001	*** TRANSFERRED TO COMMERCE - ACTIVITY NO LONGER UNDER DNR JURISDICTION ***
03-71-000061	OSHKOSH TRUCK CORP	LUST	DNR	2307 OREGON ST	OSHKOSH	54902	WINNEBAGO	NORTHEAST	471032650	12/20/1988	2/18/1991	2/18/1991	
03-71-000062	KRONS SERVICE CENTER	LUST	DCO	1108 MAIN ST	NEENAH		WINNEBAGO	NORTHEAST	NONE	12/1/1988	7/16/2002	9/26/2002	
03-71-000066	BECHARD CONST INC	LUST	DNR	3003 PROSPECT ST	MENASHA		WINNEBAGO	NORTHEAST	NONE	4/25/1989	2/18/1991	2/18/1991	
03-71-000069	BUDGETEL INN	LUST	DNR	1950 OMRO RD	OSHKOSH		WINNEBAGO	NORTHEAST	471068510	5/2/1989	5/23/1989	5/23/1989	
03-71-000071	CITGO Q-MART #214 - WI DOT	LUST	DNR	700 S GREEN BAY RD	NEENAH		WINNEBAGO	NORTHEAST	NONE	5/17/1989		4/7/2009	
03-71-000074	CW TRANSPORT / ASA FREIGHT SYSTEM	LUST	DNR	GREEN VALLEY RD	OSHKOSH		WINNEBAGO	NORTHEAST	NONE	10/17/1988	12/16/1988	12/16/1988	
03-71-000078	DONEFF ASSOCIATES INC	LUST	DCO	TAYCO & MAIN ST	MENASHA		WINNEBAGO	NORTHEAST	NONE	1/3/1989	3/20/2000	9/28/2001	*** TRANSFERRED TO COMMERCE - ACTIVITY NO LONGER UNDER DNR JURISDICTION ***
03-71-000079	GOLF VILLAGE	LUST	DNR	1680 AMERICAN DR	MENASHA		WINNEBAGO	NORTHEAST	NONE	1/25/1989	3/26/1991	3/26/1991	
03-71-000086	FIRST NATIONAL BLDG	LUST	DNR	WASHINGTON & N MAIN	OSHKOSH		WINNEBAGO	NORTHEAST	NONE	4/18/1989	6/8/1998	6/8/1998	
03-71-000089	PIERCE MFG INC	LUST	DNR	2600 AMERICAN DR	APPLETON	54914	WINNEBAGO	NORTHEAST	445007200	7/15/1988	10/28/1988	10/28/1988	TRANSFERRED FROM SPILL - #04-71-426579. CONTAMINANTS FROM 5 SEPARATE UST'S - 1000 GAL UNLEADED GAS 2000 GAL REGULAR GAS 2000 GAL DIESEL 10000 GAL VIRGIN PAINT SOLVENT 10000 GAL WASTF PAINT SOLV FNT
03-71-000096	SOHMS SERVICE STATION (FORMER)	LUST	DNR	402 JACKSON ST	OSHKOSH		WINNEBAGO	NORTHEAST	471084900	10/24/1988	3/27/1994	3/27/1994	
03-71-000100	FOX POINT EXPRESS CONVENIENCE CENTER	LUST	DNR	904 GREEN BAY RD	NEENAH	54956	WINNEBAGO	NORTHEAST	471108660	9/12/1988	11/23/2009	12/21/2009	
03-71-000108	GILBERT PAPER - HEATING OIL TANK	LUST	DNR	430 AHNAIP ST	MENASHA	54952	WINNEBAGO	NORTHEAST	471030560	11/22/1989	10/12/1995	10/12/1995	
03-71-000153	SCHUPPES MOBIL	LUST	DCO	1604 ELMWOOD AVE	OSHKOSH	54901	WINNEBAGO	NORTHEAST	471104590	8/9/1989	10/15/2002	1/29/2003	
03-71-000154	LANG OIL INC	LUST	DCO	1759 W 9TH AVE	OSHKOSH		WINNEBAGO	NORTHEAST	NONE	10/30/1989	1/6/2004	8/1/2006	
03-71-000167	EAA - OSHKOSH	LUST	DNR	1445 W WAUKAU AVE	OSHKOSH		WINNEBAGO	NORTHEAST	NONE	10/4/1989	1/25/2000	1/25/2000	
03-71-000171	500 S LAKE ST	LUST	DNR	500 S LAKE ST	NEENAH		WINNEBAGO	NORTHEAST	NONE	10/9/1989	3/5/1990	3/5/1990	
03-71-000174	MERCURY MARINE - PLT 33	LUST	DNR	505 MARION RD	OSHKOSH	54901	WINNEBAGO	NORTHEAST	471036500	10/18/1989	2/11/2003	9/1/2009	
03-71-000178	GILBERT PAPER CORP	LUST	DNR	430 AHNAIP ST	MENASHA	54952	WINNEBAGO	NORTHEAST	471030560	7/15/1989	7/29/1991	7/29/1991	
03-71-000183	TIEDE & SONS	LUST	DNR	680 VALLEY RD	MENASHA		WINNEBAGO	NORTHEAST	NONE	8/24/1989	1/9/1991	1/9/1991	
03-71-000186	SHEAS MUFFLER SHOP	LUST	DCO	1781 W 9TH AVE	OSHKOSH		WINNEBAGO	NORTHEAST	NONE	5/8/1989	10/22/2001	1/25/2002	
03-71-000191	BOB & RONS U S OIL	LUST	DNR	1901 OREGON ST	OSHKOSH	54901	WINNEBAGO	NORTHEAST	471112290	2/16/1990	2/9/2005	6/12/2006	
03-71-000202	EAST WISCONSIN SAVINGS & LOAN	LUST	DNR	1380 EARL ST	MENASHA		WINNEBAGO	NORTHEAST	NONE	6/27/1989	5/1/1990	5/1/1990	
03-71-000219	METCALFS MOBILE MART	LUST	DNR	5761 HWY 110	BUTTE DES	54927	WINNEBAGO	NORTHEAST	471056630	8/29/1989	8/30/2002	9/7/2007	
03-71-000230	IDEALEASE OF THE FOX VALLEY INC	LUST	DNR	1355 AMERICAN DR	NEENAH	54956	WINNEBAGO	NORTHEAST	471110420	8/25/1989	1/6/1995	1/6/1995	
03-71-000249	LEACH CO	LUST	DNR	2737 HARRISON ST	OSHKOSH	54901	WINNEBAGO	NORTHEAST	471036170	11/6/1989	2/13/1995	6/27/2005	
03-71-000250	BOAT WORKS INC	LUST	DNR	362 MICHIGAN ST	OSHKOSH		WINNEBAGO	NORTHEAST	471134730	12/7/1989	3/18/2004	2/26/2009	
03-71-000251	TOWER PAINT	LUST	DNR	922 OREGON	OSHKOSH	54903	WINNEBAGO	NORTHEAST	471086440	11/22/1989	11/25/1991	11/25/1991	
03-71-000252	PIZZA CORNER	LUST	DNR	16 TAYCO ST	MENASHA		WINNEBAGO	NORTHEAST	NONE	6/7/1989	1/22/1990	1/22/1990	
03-71-000254	MORGAN PRODUCTS	LUST	DNR	421 OREGON ST	OSHKOSH	54901	WINNEBAGO	NORTHEAST	NONE	12/1/1989		3/3/2009	
03-71-000284	SAWICKI SALES	LUST	DNR	1602 OREGON ST	OSHKOSH		WINNEBAGO	NORTHEAST	NONE	12/21/1989	12/9/1998	12/9/1998	
03-71-000289	4X CORP - MIDWAY RD	LUST	DNR	1435 MIDWAY RD	MENASHA		WINNEBAGO	NORTHEAST	NONE	12/8/1989	2/8/1991	2/8/1991	
03-71-000300	KENTUCKY FRIED CHICKEN - WI DOT	LUST	DCO	1805 JACKSON (INT OF 45 & 21)	OSHKOSH		WINNEBAGO	NORTHEAST	NONE	2/1/1990	8/13/2003	11/20/2003	
03-71-000310	MENASHA EXPRESS CONVENIENCE CENTER	LUST	DNR	700 3RD ST	MENASHA	54952	WINNEBAGO	NORTHEAST	471108550	9/25/1989	11/20/2000	9/10/2008	
03-71-000318	FRANKS SERVICE CENTER	LUST	DNR	1040 APPLETON RD	MENASHA	54952	WINNEBAGO	NORTHEAST	471116800	7/6/1989	8/16/2000	1/30/2001	
03-71-000341	PIE TRUCKING TERMINAL	LUST	DNR	3283 WINNECONNE RD	OSHKOSH		WINNEBAGO	NORTHEAST	471039910	4/23/1990	9/30/1991	9/30/1991	
03-71-000345	4X CORP - TANK "N"	LUST	DNR	2225 NORTHERN RD	MENASHA		WINNEBAGO	NORTHEAST	471130220	5/2/1989	5/8/1996	5/8/1996	
03-71-000347	4X CORP - LEONARDS RD	LUST	DNR	1665 LEONARDS RD	ALGOMA		WINNEBAGO	NORTHEAST	NONE	7/14/1989	2/25/1991	2/25/1991	

03-71-000359	MERCURY MARINE CORP - BLDG 64	LUST	DNR	455 MARION RD	OSHKOSH	54901	WINNEBAGO	NORTHEAST	471082150	1/16/1990	2/11/2003	9/1/2009	*** TRANSFERRED TO COMMERCE - ACTIVITY NO LONGER UNDER DNR JURISDICTION ***
03-71-000368	TRY-R-AUTO	LUST	DCO	910 MAIN ST	NEENAH		WINNEBAGO	NORTHEAST	NONE	4/30/1990	5/11/2001	1/25/2002	
03-71-000372	CUTLER PLUMBING	LUST	DNR	333 FIRST ST	MENASHA		WINNEBAGO	NORTHEAST	NONE	5/3/1990	12/13/1994	5/24/1995	
03-71-000376	GARROW OIL (MENASHA FOOD & DELI)	LUST	DNR	975 RACINE ST	MENASHA		WINNEBAGO	NORTHEAST	NONE	4/1/1990	2/8/1999	1/13/2009	
03-71-000382	4X CORP - TULLAR RD	LUST	DNR	700 N TULLAR RD	NEENAH		WINNEBAGO	NORTHEAST	NONE	9/10/1989	1/10/1994	1/10/1994	
03-71-000401	PARK VIEW HEALTH CENTER	LUST	DNR	725 BUTLER AVE	WINNEBAGO		WINNEBAGO	NORTHEAST	NONE	6/11/1990	9/17/1992	3/19/2009	
03-71-000402	A-TO-Z RENTAL	LUST	DNR	301 MAIN ST	NEENAH		WINNEBAGO	NORTHEAST	NONE	3/19/1990	12/18/1990	12/18/1990	
03-71-000403	MICHEL PROPERTY	LUST	DNR	304 CAROLINE ST	NEENAH		WINNEBAGO	NORTHEAST	NONE	6/4/1990	4/18/1994	1/15/2009	
03-71-000413	LANG OIL INC	LUST	DCO	305 OHIO ST	OSHKOSH	54901	WINNEBAGO	NORTHEAST	471098760	5/31/1990	7/16/2004	8/23/2004	
03-71-000416	ANDERSON ESTATE	LUST	DNR	803 MAIN ST	OSHKOSH		WINNEBAGO	NORTHEAST	NONE	4/19/1988	6/10/1998	9/3/2009	
03-71-000417	ZITZELSBERGER ESTATE	LUST	DNR	1837 JENNY ST	MENASHA		WINNEBAGO	NORTHEAST	NONE	5/22/1990	5/2/1996	5/2/1996	
03-71-000427	KWIK TRIP / HANSEN RED OWL	LUST	DNR	5291 HWY II	LARSEN		WINNEBAGO	NORTHEAST	NONE	6/25/1990	1/9/1991	1/9/1991	
03-71-000493	GARDNER BAKERY	LUST	DNR	1007 WINNECONNE AVE	NEENAH	54956	WINNEBAGO	NORTHEAST	471098210	6/15/1990	9/16/1999	1/30/2001	
03-71-000495	SPEEDWAY SERVICE STATION	LUST	DNR	2127 JACKSON ST	OSHKOSH	54901	WINNEBAGO	NORTHEAST	471094140	7/13/1990	2/20/1995	3/6/1995	
03-71-000529	WITTMAN FIELD - NE OF HANGAR 5	LUST	DNR	525 W 20TH ST	OSHKOSH	54901	WINNEBAGO	NORTHEAST	471104700	8/17/1990	2/21/1995	3/6/1995	
03-71-000530	GILLEN PROPERTY	LUST	DNR	402 E WISCONSIN	NEENAH		WINNEBAGO	NORTHEAST	NONE	9/10/1990	5/28/1993	5/28/1993	
03-71-000531	UNITED PARCEL SERVICE	LUST	DNR	3565 N MAIN ST	OSHKOSH	54901	WINNEBAGO	NORTHEAST	471077310	8/30/1990	3/9/1993	3/9/1993	
03-71-000548	PRUDENTIAL RELOCATION MANAGEMENT	LUST	DNR	5510 NORTH SHORE DR	OSHKOSH		WINNEBAGO	NORTHEAST	NONE	5/4/1990	10/15/1990	10/15/1990	
03-71-000551	VAN ZEELAND DISCOUNT TIRE & AUTO COURT	LUST	DCO	220 W CECIL ST	NEENAH	54956	WINNEBAGO	NORTHEAST	471101290	9/18/1990	4/8/2002	3/6/2008	
03-71-000570	LIEDS NURSERY	LUST	DNR	8616 HWY 76 (FORMERLY HWY 45)	NEENAH	54956	WINNEBAGO	NORTHEAST	471110860	5/7/1990	5/20/1993	5/20/1993	
03-71-000571	LARRYS 66	LUST	DNR	103 N SAWYER	OSHKOSH		WINNEBAGO	NORTHEAST	NONE	4/16/1990	3/9/1993	3/9/1993	
03-71-000573	J & L GAS STATION - WI DOT	LUST	DNR	1005 WINNECONNE AVE	NEENAH	54956	WINNEBAGO	NORTHEAST	471065650	4/5/1990	11/10/2000	9/3/2009	
03-71-000577	GRAND CHUTE MENASHA WEST STP	LUST	DNR	1965 W BUTTE DES MORTS BEACH R	NEENAH	54956	WINNEBAGO	NORTHEAST	471005480	6/22/1990	7/24/1991	7/24/1991	
03-71-000579	COLLINS UNION 76 TRUCK STOP	LUST	DNR	1701 FOUNTAIN AVE	OSHKOSH		WINNEBAGO	NORTHEAST	471115700	8/18/1990	8/27/2001	4/5/2006	
03-71-000580	APPLETON STRUCTURAL STEEL	LUST	DNR	1420 EARL ST	MENASHA	54952	WINNEBAGO	NORTHEAST	471038150	5/31/1990	7/29/1991	7/29/1991	
03-71-000581	KERR-MCGEE #7573	LUST	DNR	415 W MURDOCK AVE	OSHKOSH	54901	WINNEBAGO	NORTHEAST	471097990	9/12/1990	5/16/1996	5/16/1996	
03-71-000582	UW OSHKOSH	LUST	DNR	HIGH AVE	OSHKOSH	54901	WINNEBAGO	NORTHEAST	NONE	8/27/1990	11/1/1994	11/1/1994	
03-71-000587	GEORGE WHITING PAPER CO	LUST	DNR	100 RIVER ST	MENASHA	54952	WINNEBAGO	NORTHEAST	471032210	10/5/1990	1/19/1995	3/1/1995	
03-71-000588	INDUSTRIAL TOWEL & UNIFORM	LUST	DNR	945 APPLE BLOSSOM	NEENAH	54956	WINNEBAGO	NORTHEAST	471044640	10/5/1990	6/1/1993	6/1/1993	
03-71-000593	OSHKOSH TRUCK DEFENSE PLT - USTS	LUST	DNR	2737 HARRISON ST	OSHKOSH	54901	WINNEBAGO	NORTHEAST	471036170	10/16/1990	10/30/2007	11/14/2007	
03-71-000613	RUCKS RESIDENCE	LUST	DNR	2054 N POINT COMFORT RD	BLACK WOLF		WINNEBAGO	NORTHEAST	NONE	9/11/1990	11/2/1990	11/2/1990	
03-71-000622	CLARK OIL	LUST	DNR	901 APPLETON RD	MENASHA	54952	WINNEBAGO	NORTHEAST	471114820	10/30/1990	8/25/2008	9/16/2008	
03-71-000624	OMRO SERVICE CENTER	LUST	DNR	131 E MAIN ST	OMRO	54963	WINNEBAGO	NORTHEAST	471111630	9/4/1990	12/3/1998	1/30/2001	
03-71-000636	WI DNR OSHKOSH AREA - SOUTH TANK	LUST	DNR	905 BAYSHORE DR	OSHKOSH	54903	WINNEBAGO	NORTHEAST	471079290	11/5/1990	6/5/1998	6/5/1998	
03-71-000637	WI DNR OSHKOSH AREA - NORTH TANK	LUST	DNR	905 BAYSHORE DR	OSHKOSH	54903	WINNEBAGO	NORTHEAST	471079290	11/5/1990	7/28/1999	7/28/1999	
03-71-000642	LEE BEVERAGE	LUST	DNR	3031 OREGON ST	OSHKOSH	54901	WINNEBAGO	NORTHEAST	471103160	11/6/1990	8/28/2000	1/30/2001	
03-71-000652	CAULDER STADIUM - MENASHA SCHOOL DIST	LUST	DNR	360 12TH ST	MENASHA		WINNEBAGO	NORTHEAST	NONE	9/15/1990	1/9/1991	1/9/1991	
03-71-000653	NOLTE SERVICE STATION	LUST	DNR	1708 JACKSON ST	OSHKOSH		WINNEBAGO	NORTHEAST	NONE	11/14/1990	8/11/1992	8/11/1992	
03-71-000654	HERTZ CAR & TRUCK RENTAL	LUST	DNR	1503 S MAIN ST	OSHKOSH		WINNEBAGO	NORTHEAST	NONE	7/28/1989	11/6/1989	11/6/1989	
03-71-000655	KUHNZ GARAGE - WI DOT	LUST	DNR	132 W MAIN ST	OMRO		WINNEBAGO	NORTHEAST	NONE	10/23/1990	11/1/1995	11/1/1995	
03-71-000657	STOKELY USA - UST SITE #1	LUST	DNR	6610 STH 44	PICKETT	54964	WINNEBAGO	NORTHEAST	471037270	6/5/1990	7/12/1994	1/15/2009	
03-71-000663	SPEEDWAY #2069	LUST	DCO	1320 OSHKOSH AVE	OSHKOSH	54901	WINNEBAGO	NORTHEAST	471094580	10/5/1995	9/22/2005	3/30/2006	
03-71-000670	AMERICAN COURT OFFICES	LUST	DNR	1919 AMERICAN COURT	NEENAH		WINNEBAGO	NORTHEAST	NONE	11/1/1990	12/10/1992	12/10/1992	

03-71-000677	WI DOC - WINNEBAGO STATE FARM	LUST	DNR	1730 W SNELL RD	OSHKOSH	54901	WINNEBAGO	NORTHEAST	471013070	10/30/1990	10/31/1995	10/31/1995	
03-71-000704	BAERS BEVERAGE INC	LUST	DNR	754 AIRPORT RD	MENASHA	54952	WINNEBAGO	NORTHEAST	471097330	8/15/1990	9/3/1991	9/3/1991	
03-71-000710	LUTHERAN HOMES OF OSHKOSH	LUST	DNR	215 N EAGLE	OSHKOSH		WINNEBAGO	NORTHEAST	NONE	12/10/1990	2/6/1991	2/6/1991	
03-71-000719	SPUR / Q-MART STATION #1973 - WI DOT	LUST	DNR	1015 WINNECONNE AVE	NEENAH	54956	WINNEBAGO	NORTHEAST	471116140	12/7/1990	5/31/2000	1/30/2001	
03-71-000724	VULCAN MATERIALS QUARRY	LUST	DNR	1301 KNAPP ST	OSHKOSH	54902	WINNEBAGO	NORTHEAST	471031880	12/13/1990	3/24/1994	3/24/1994	
03-71-000726	UW OSHKOSH - FIELD STUDIES BLDG	LUST	DCO	783 WARREN RD	OSHKOSH	54901	WINNEBAGO	NORTHEAST	NONE	12/6/1989	9/16/2002	9/16/2003	*** TRANSFERRED TO COMMERCE - ACTIVITY NO LONGER UNDER DNR JURISDICTION ***
03-71-000727	WIEGAND LUMBER	LUST	DNR	1197 RACINE ST	MENASHA	54952	WINNEBAGO	NORTHEAST	471103490	12/13/1990	8/3/1993	8/3/1993	
03-71-000734	FOX CITIES CONST (KROGH)	LUST	DNR	4020 WINDERMERE LN	BLACK WOLF		WINNEBAGO	NORTHEAST	NONE	10/7/1990	2/8/1991	2/8/1991	
03-71-000742	CENTRAL BARREL & DRUM	LUST	DNR	1345 STH 26	OSHKOSH		WINNEBAGO	NORTHEAST	NONE	12/11/1990	7/26/1995	7/26/1995	
03-71-000755	ASHLAND CHEMICAL CO	LUST	DNR	201 MADISON	MENASHA	54952	WINNEBAGO	NORTHEAST	NONE	11/14/1990	11/14/1994	11/14/1994	PREVIOUS ADDRESS WAS 204 MADISON ST MENASHA
03-71-000757	SPEED QUEEN	LUST	DNR	431 WASHINGTON AVE	OMRO		WINNEBAGO	NORTHEAST	NONE	12/12/1990	10/29/1992	10/29/1992	
03-71-000778	SPUR / KWIK-TRIP STATION #1957	LUST	DNR	2005 S OREGON ST	OSHKOSH	54901	WINNEBAGO	NORTHEAST	471107890	2/14/1991	12/6/2007	11/4/2008	
03-71-000784	WI DNR - ASYLUM BAY	LUST	DNR	END OF SHERMAN RD	WINNEBAGO TN		WINNEBAGO	NORTHEAST	NONE	11/6/1990	1/29/1996	1/29/1996	
03-71-000799	SPEEDWAY SERVICE STATION #2070	LUST	DNR	3911 S WASHBURN ST	OSHKOSH	54901	WINNEBAGO	NORTHEAST	471094690	3/11/1991	2/26/2003	2/26/2003	
03-71-000808	LANG OIL	LUST	DCO	834 N MAIN	OSHKOSH		WINNEBAGO	NORTHEAST	NONE	5/23/1990	6/1/2005	7/5/2005	
03-71-000809	SABEE-DONOVAN	LUST	DNR	6137 W LYNGAAS RD	WINNECONNE		WINNEBAGO	NORTHEAST	NONE	4/2/1991	6/6/1994	6/6/1994	
03-71-000810	P D Q FOOD STORE	LUST	DNR	1065 RACINE ST	MENASHA	54952	WINNEBAGO	NORTHEAST	471113060	4/9/1991	10/29/2002	9/13/2004	
03-71-000821	THEIS (H W) CO	LUST	DNR	1714 ASHLAND	OSHKOSH		WINNEBAGO	NORTHEAST	NONE	4/16/1991	6/9/1992	6/9/1992	
03-71-000823	WI DOT - WELL ON USH 45	LUST	DNR	7102 HWY 45	NEENAH	54956	WINNEBAGO	NORTHEAST	471120980	5/2/1991	5/10/1996	5/10/1996	
03-71-000836	ROADWAY EXPRESS INC	LUST	DNR	2449 STH 44	OSHKOSH	54904	WINNEBAGO	NORTHEAST	471100520	5/20/1991	5/8/1996	5/8/1996	
03-71-000837	KRAMER PROPERTY	LUST	DNR	178 N LAKE ST	NEENAH	54956	WINNEBAGO	NORTHEAST	471107780	5/20/1991	3/4/1996	3/4/1996	
03-71-000840	OPEN PANTRY FOOD MART	LUST	DNR	2175 W NINTH AVE	OSHKOSH		WINNEBAGO	NORTHEAST	471065320	3/26/1990	5/22/1996	5/22/1996	
03-71-000842	THOMA OIL - GELHAR CAR SERVICE	LUST	DCO	1024 OHIO ST	OSHKOSH	54902	WINNEBAGO	NORTHEAST	471068730	7/17/1990	11/26/2002	1/14/2004	
03-71-000852	LAZOWSKI PROPERTY (BAYVIEW SALES)	LUST	DNR	6100 FOND DU LAC RD	OSHKOSH		WINNEBAGO	NORTHEAST	NONE	5/26/1989	2/1/1993	2/1/1993	
03-71-000853	HAPPY JACKS	LUST	DNR	3105 CTH K	RUSHFORD TN		WINNEBAGO	NORTHEAST	471048930	6/5/1991	4/17/2000	1/30/2001	
03-71-000855	SCHETTL PARKING LOT	LUST	DNR	4704 FOND DU LAC RD	OSHKOSH	54901	WINNEBAGO	NORTHEAST	471107560	5/23/1991	8/17/1992	8/17/1992	
03-71-000857	NEENAH FOUNDRY CO - PLT #1	LUST	DNR	500 WINNECONNE AVE	NEENAH	54956	WINNEBAGO	NORTHEAST	471031990	5/30/1991	7/2/1993	7/2/1993	
03-71-000864	UNION AUTO	LUST	DNR	614 OREGON	OSHKOSH		WINNEBAGO	NORTHEAST	NONE	6/6/1991	9/22/1997	9/22/1997	
03-71-000866	BANK ONE	LUST	DNR	250 PEARL AVE	OSHKOSH CITY		WINNEBAGO	NORTHEAST	NONE	6/10/1991	9/24/1998	9/24/1998	
03-71-000873	BENSON INSULATION CO	LUST	DNR	5333 W PROSPECT (CTH BB)	MENASHA TN		WINNEBAGO	NORTHEAST	NONE	5/29/1991	12/10/1991	12/10/1991	
03-71-000876	MIRON CONST CO	LUST	DNR	1801 BUDD DRIVE	MENASHA	54952	WINNEBAGO	NORTHEAST	471182030	6/17/1991	5/27/1993	5/27/1993	
03-71-000879	BAER BROTHERS	LUST	DNR	1260 EARL ST	MENASHA		WINNEBAGO	NORTHEAST	NONE	11/15/1989	1/14/1993	1/14/1993	
03-71-000883	INDIAN POINT CORP	LUST	DNR	5584 W GREEN BAY RD	OSHKOSH		WINNEBAGO	NORTHEAST	NONE	6/27/1991	10/10/1994	4/19/1995	
03-71-000884	DUGAN PROPERTY	LUST	DNR	143 N PARK AVE	NEENAH		WINNEBAGO	NORTHEAST	NONE	6/21/1991	4/7/1992	4/7/1992	
03-71-000891	MUZA SHEET METAL	LUST	DNR	206 HIGH AVE	OSHKOSH		WINNEBAGO	NORTHEAST	NONE	7/8/1991	2/13/1992	2/13/1992	
03-71-000904	COCA-COLA BOTTLING CO - TANK #1	LUST	DNR	1404 S MAIN ST	OSHKOSH	54902	WINNEBAGO	NORTHEAST	471106240	7/11/1991	12/9/1993	12/9/1993	
03-71-000905	BRICCOS VIDEO VAULT - GASOLINE	LUST	DNR	1115 S COMMERCIAL ST	NEENAH	54956	WINNEBAGO	NORTHEAST	471106900	7/17/1991	5/17/2000	1/30/2001	
03-71-000906	ARPIN PROPERTY	LUST	DCO	202 ELM ST	NEENAH		WINNEBAGO	NORTHEAST	NONE	6/27/1991	11/15/2002	11/15/2002	
03-71-000908	KOBUSSEN BUS LTD	LUST	DCO	6302 DIXIE RD	NEENAH	54956	WINNEBAGO	NORTHEAST	471106130	7/24/1991	11/21/2000	11/21/2000	*** TRANSFERRED TO COMMERCE - ACTIVITY NO LONGER UNDER DNR JURISDICTION ***
03-71-000909	EBERHARTS GARAGE	LUST	DNR	CTH M	PICKETT		WINNEBAGO	NORTHEAST	NONE	7/16/1991	2/2/1994	2/2/1994	
03-71-000913	JET CAR WASH SERVICE	LUST	DCO	1004 S MAIN ST	OSHKOSH		WINNEBAGO	NORTHEAST	471070160	7/11/1991	6/4/2002	9/26/2002	*** TRANSFERRED TO COMMERCE - ACTIVITY NO LONGER UNDER DNR JURISDICTION ***
03-71-000923	KIMBERLY-CLARK ISC - SITE #1	LUST	DNR	1275 AMERICAN DR	NEENAH	54956	WINNEBAGO	NORTHEAST	471089410	8/1/1991	4/25/1996	4/25/1996	

03-71-000929	HILDEBRANT (FORMER LYNNS SERVICE)	LUST	DCO	1724 ALGOMA BLVD	OSHKOSH	54901	WINNEBAGO	NORTHEAST	471115370	7/11/1991	3/3/2003	11/10/2003	
03-71-000935	BANK ONE	LUST	DNR	200 W MAIN ST	OMRO	54963	WINNEBAGO	NORTHEAST	471120870	6/13/1991	3/10/1994	3/10/1994	
03-71-000942	LINSDAU FLORIST	LUST	DNR	504 LONDON ST	MENASHA		WINNEBAGO	NORTHEAST	NONE	8/14/1991	3/22/1993	3/22/1993	
03-71-000950	GARROW OIL	LUST	DNR	3411 S ONEIDA	MENASHA TN		WINNEBAGO	NORTHEAST	NONE	8/15/1991	1/21/2000	9/3/2009	
03-71-000951	GARROW OIL - WOODYS GOODIES	LUST	DNR	1013 MAIN ST	NEENAH		WINNEBAGO	NORTHEAST	NONE	8/22/1991	8/6/2009	8/27/2009	
03-71-000954	OSHKOSH COUNTRY CLUB	LUST	DNR	11 W RIPPLE RD	BLACK WOLF		WINNEBAGO	NORTHEAST	NONE	8/28/1991	1/25/1994	1/25/1994	
03-71-000973	SUPERAMERICA	LUST	DCO	2005 S ONEIDA ST	MENASHA	54952	WINNEBAGO	NORTHEAST	471109870	9/10/1991	12/19/2002	12/17/2003	
03-71-000974	NEENAH CTY GARAGE	LUST	DNR	333 W CECIL ST	NEENAH	54956	WINNEBAGO	NORTHEAST	471126920	9/12/1991	8/24/1993	1/20/2009	
03-71-000996	DUMKE AUTO SALES	LUST	DNR	914 RACINE ST	MENASHA		WINNEBAGO	NORTHEAST	NONE	10/7/1991	4/22/1993	4/22/1993	
03-71-001016	UJAZDOWSKI PROPERTY - WI DOT	LUST	DNR	7301 HWY 45	CLAYTON TN		WINNEBAGO	NORTHEAST	NONE	10/25/1991	2/13/1995	2/13/1995	
03-71-001018	STONEY BEACH MOTEL - WI DOT	LUST	DNR	3 STONEY BEACH RD	OSHKOSH		WINNEBAGO	NORTHEAST	NONE	10/29/1991	11/30/1998	1/30/2001	
03-71-001019	LANG OIL - DOTY ST (WI DOT)	LUST	DNR	2420 DOTY ST	OSHKOSH		WINNEBAGO	NORTHEAST	NONE	10/29/1991	5/27/1996	5/27/1996	
03-71-001023	FLANIGAN HEATING & COOLING - WI DOT	LUST	DNR	1605 S MAIN ST	OSHKOSH	54901	WINNEBAGO	NORTHEAST	471120430	10/29/1991	11/16/1995	11/16/1995	
03-71-001027	PURATH PONTIAC-BUICK INC	LUST	DNR	2704 JACKSON DR	OSHKOSH	54901	WINNEBAGO	NORTHEAST	471043100	11/11/1991	8/24/1993	8/24/1993	
03-71-001031	LAKE-AIRE DEVELOPMENT INC	LUST	DNR	2211-Z OREGON ST	OSHKOSH		WINNEBAGO	NORTHEAST	NONE	11/6/1991	10/13/1998	10/13/1998	
03-71-001037	WITTMAN FIELD - SOUTH OF HANGAR 5	LUST	DNR	525 W 20TH ST	OSHKOSH	54901	WINNEBAGO	NORTHEAST	471104700	11/12/1991	10/31/1995	10/31/1995	
03-71-001038	SNELL RD LF	LUST	DNR	3252 W SNELL RD	OSHKOSH	54901	WINNEBAGO	NORTHEAST	471013510	11/15/1991	12/6/1993	12/6/1993	
03-71-001040	LARSEN COOP	LUST	DNR	8290 CTH T	LARSEN	54947	WINNEBAGO	NORTHEAST	471062130	10/15/1991	2/7/2007	3/1/2007	
03-71-001042	BANTA CORP	LUST	DNR	800 MIDWAY RD	MENASHA	54952	WINNEBAGO	NORTHEAST	471035180	10/30/1991	10/15/1996	10/15/1996	
03-71-001044	THRIFT SHOP THE	LUST	DCO	814 KNAPP ST	OSHKOSH		WINNEBAGO	NORTHEAST	NONE	11/25/1991	3/15/2000	3/15/2000	*** TRANSFERRED TO COMMERCE - ACTIVITY NO LONGER UNDER DNR JURISDICTION ***
03-71-001046	KOHLWEY PROPERTY	LUST	DNR	1322 OREGON ST	OSHKOSH	54901	WINNEBAGO	NORTHEAST	471122080	11/25/1991	6/26/1997	1/30/2001	
03-71-001055	ANR FREIGHT SYSTEM	LUST	DNR	300 WAUKAU AVE	OSHKOSH	54901	WINNEBAGO	NORTHEAST	471110750	12/3/1991	11/30/1994	11/30/1994	
03-71-001056	N & M TRANSFER CO	LUST	DNR	630 MUTTART RD	NEENAH	54956	WINNEBAGO	NORTHEAST	471016370	12/3/1991	10/14/1997	10/14/1997	
03-71-001063	MOBIL PREMIX CONCRETE	LUST	DCO	4905 W PROSPECT AVE	MENASHA		WINNEBAGO	NORTHEAST	NONE	12/10/1991	8/12/1996	8/12/1996	*** TRANSFERRED TO COMMERCE - ACTIVITY NO LONGER UNDER DNR JURISDICTION ***
03-71-001073	AMERICAN COLLOID CO	LUST	DNR	901 CTH G	NEENAH		WINNEBAGO	NORTHEAST	NONE	12/17/1991	5/13/1996	5/13/1996	
03-71-001087	SPEEDWAY STATION #2125	LUST	DCO	2910 HARRISON ST	OSHKOSH	54901	WINNEBAGO	NORTHEAST	471094910	1/2/1992	10/28/2002	11/20/2003	
03-71-001089	FALK PROPERTY	LUST	DNR	21 E MAIN ST	WINNECONNE		WINNEBAGO	NORTHEAST	NONE	1/3/1992	6/6/1994	6/6/1994	
03-71-001108	BANTA MEDIA SERVICE	LUST	DNR	675 BRIGHTON BEACH RD	MENASHA	54952	WINNEBAGO	NORTHEAST	471123180	2/13/1992	7/21/1993	7/21/1993	
03-71-001119	BOYS CLUB BLDG - PROPOSED	LUST	DNR	584 BROAD ST	OSHKOSH	54903	WINNEBAGO	NORTHEAST	471125600	2/21/1992	4/15/1993	4/15/1993	
03-71-001145	PACKERS PUB - WI DOT	LUST	DNR	1603 W 20TH AVE	OSHKOSH		WINNEBAGO	NORTHEAST	471049700	4/13/1992	5/30/2000	6/18/2001	
03-71-001148	OSHKOSH CTY (FORMER RADFORD CO)	LUST	DNR	40 WISCONSIN ST	OSHKOSH	54901	WINNEBAGO	NORTHEAST	471116360	4/21/1992	6/6/1994	6/6/1994	
03-71-001151	LEOS SERVICE	LUST	DNR	302 W MAIN ST	WINNECONNE		WINNEBAGO	NORTHEAST	471073350	4/21/1992	6/25/2009	7/7/2009	
03-71-001152	PIONEER INN & MARINA	LUST	DNR	1002 PIONEER DR	OSHKOSH		WINNEBAGO	NORTHEAST	NONE	3/27/1992	6/21/1993	1/15/2009	
03-71-001155	OSHKOSH CTY - RIVERSIDE CEMETERY	LUST	DNR	1901 ALGOMA BLVD	OSHKOSH		WINNEBAGO	NORTHEAST	NONE	4/23/1992	1/5/1996	1/5/1996	
03-71-001161	SPEEDWAY #2126	LUST	DCO	1492 APPLETON RD	MENASHA		WINNEBAGO	NORTHEAST	NONE	3/19/1992	1/31/2000	1/25/2002	*** TRANSFERRED TO COMMERCE - ACTIVITY NO LONGER UNDER DNR JURISDICTION ***
03-71-001167	MENASHA UTILITIES	LUST	DNR	RACINE ST 300 BLK	MENASHA		WINNEBAGO	NORTHEAST	NONE	5/11/1992	2/28/2001	3/22/2001	
03-71-001171	SCHWERIN PROPERTY	LUST	DNR	7662 CTH T	OSHKOSH		WINNEBAGO	NORTHEAST	NONE	6/3/1992	3/2/1993	3/2/1993	
03-71-001174	NERENHAUSEN PROPERTY - EAST	LUST	DCO	1732 CLAIRVILLE RD	OSHKOSH	54904	WINNEBAGO	NORTHEAST	471129230	6/4/1992	8/8/1997	8/8/1997	*** TRANSFERRED TO COMMERCE - ACTIVITY NO LONGER UNDER DNR JURISDICTION ***
03-71-001175	NERENHAUSEN PROPERTY - WEST	LUST	DCO	1732 CLAIRVILLE RD	OSHKOSH	54904	WINNEBAGO	NORTHEAST	471129230	5/21/1992	8/31/1998	8/31/1998	*** TRANSFERRED TO COMMERCE - ACTIVITY NO LONGER UNDER DNR JURISDICTION ***
03-71-001176	ULRICH CONTRACTORS CONST EQ	LUST	DNR	848 BLAIRE AVE	MENASHA TN	54956	WINNEBAGO	NORTHEAST	471019120	6/8/1992	9/12/1995	9/12/1995	
03-71-001180	STEWART SANDWICH BLDG (FORMER)	LUST	DNR	2540 CARLETON AVE	MENASHA		WINNEBAGO	NORTHEAST	NONE	5/27/1992	9/1/1994	9/1/1994	
03-71-001183	RYF HEATING & AIR CONDITIONING	LUST	DNR	240 W MAIN ST	WINNECONNE	54986	WINNEBAGO	NORTHEAST	471114930	10/21/1992	4/20/2000	6/24/2009	

03-71-001195	HILLCREST MINI-MART	LUST	DNR	5332 STH 110	WINCHESTER		WINNEBAGO	NORTHEAST	NONE	6/18/1992	1/18/2006	2/22/2006	
03-71-001196	OSHKOSH TIRE	LUST	DNR	3483 JACKSON ST	OSHKOSH	54901	WINNEBAGO	NORTHEAST	471112510	6/18/1992	6/1/1993	6/1/1993	
03-71-001197	PARKWAY GARAGE	LUST	DNR	17 E PARKWAY AVE	OSHKOSH		WINNEBAGO	NORTHEAST	NONE	6/15/1992	2/2/1993	2/2/1993	
03-71-001198	GENERAL FUEL CORP	LUST	DNR	882 VALLEY RD	MENASHA	54952	WINNEBAGO	NORTHEAST	471118780	6/10/1992	8/24/1993	8/24/1993	
03-71-001199	MENASHA TRANSPORTATION INC	LUST	DNR	2121 AMERICAN DR	NEENAH	54957	WINNEBAGO	NORTHEAST	471081930	6/25/1992	1/12/1993	1/12/1993	
03-71-001201	WILLIAMS FARM	LUST	DNR	7440 OAK HILL RD	POYGAN TN		WINNEBAGO	NORTHEAST	NONE	6/30/1992	5/6/1993	5/6/1993	
03-71-001202	LAKESIDE MARINA	LUST	DNR	902 TAFT AVE	OSHKOSH	54902	WINNEBAGO	NORTHEAST	371000960	6/30/1992	3/9/1993	3/9/1993	
03-71-001208	AVIATION PLAZA	LUST	DNR	S KOELLER ST 2000 BLK	OSHKOSH		WINNEBAGO	NORTHEAST	NONE	6/25/1992	3/2/1993	3/2/1993	
03-71-001211	OSHKOSH TRUCK NORTH PLT - DIESEL 1	LUST	DNR	2307 OREGON ST	OSHKOSH	54902	WINNEBAGO	NORTHEAST	471032650	7/8/1992	11/26/2007	12/10/2007	
03-71-001216	WINNEBAGO CNTY HWY DEPT/WINCHESTER SHED	LUST	DNR	8309 HWY 110	WINCHESTER	54557	WINNEBAGO	NORTHEAST	471112840	7/7/1992	11/4/1993	11/4/1993	
03-71-001217	PARK VIEW HEALTH CARE CENTER	LUST	DNR	725 BUTLER AVE	WINNEBAGO		WINNEBAGO	NORTHEAST	NONE	7/7/1992	1/29/1996	1/29/1996	
03-71-001218	PEPSI-COLA GENERAL BOTTLERS	LUST	DNR	2120 MONTANA ST	OSHKOSH		WINNEBAGO	NORTHEAST	NONE	7/16/1992	7/22/1994	7/22/1994	
03-71-001220	THEDA CLARK HOSPITAL	LUST	DNR	130 2ND ST	NEENAH	54956	WINNEBAGO	NORTHEAST	471034960	7/27/1992	5/27/1993	5/27/1993	
03-71-001223	NEENAH TAXI CO	LUST	DNR	134 E WISCONSIN AVE	NEENAH CTY		WINNEBAGO	NORTHEAST	NONE	7/27/1992	1/25/2010	2/18/2010	PREVIOUSLY LISTED AT 126 E WISCONSIN AVE - CHANGED 03/02/2010
03-71-001230	NATES ONE MORE BAR - WI DOT	LUST	DNR	3229 JACKSON ST	OSHKOSH	54901	WINNEBAGO	NORTHEAST	471145840	7/31/1992	8/28/2000	1/23/2001	
03-71-001242	BASLER - HANGAR 5/WHITMAN FIELD	LUST	DNR	HANGAR 5 / WITTMAN REGIONAL AI	OSHKOSH		WINNEBAGO	NORTHEAST	NONE	8/11/1992	11/28/1994	11/28/1994	
03-71-001243	BASLER - FLIGHT SERVICE OFFICE	LUST	DNR	801 W 20TH AVE	OSHKOSH		WINNEBAGO	NORTHEAST	NONE	8/11/1992	4/3/2000	8/18/2009	
03-71-001253	PRECAST CONCRETE SPECIALISTS	LUST	DNR	230 MCKINELY AVE	OMRO		WINNEBAGO	NORTHEAST	NONE	8/31/1992	12/9/1992	12/9/1992	
03-71-001262	P H GLATFELTER PAPER CO	LUST	DNR	1655 BERGSTROM RD	NEENAH		WINNEBAGO	NORTHEAST	471031550	9/2/1992	12/5/1994	3/2/1995	
03-71-001280	RYDER TRUCK	LUST	DNR	173 S GREEN BAY RD	NEENAH	54956	WINNEBAGO	NORTHEAST	471122300	9/14/1992	2/6/1997	1/15/2009	
03-71-001282	BOBS SPUR STATION	LUST	DCO	506 OHIO ST	OSHKOSH	54901	WINNEBAGO	NORTHEAST	471116250	10/13/1992	11/18/1996	11/18/1996	*** TRANSFERRED TO COMMERCE - ACTIVITY NO LONGER UNDER DNR JURISDICTION ***
03-71-001284	JOHNSON PROPERTY	LUST	DNR	120 5TH ST	NEENAH		WINNEBAGO	NORTHEAST	NONE	10/2/1992	4/14/1994	4/14/1994	
03-71-001286	RILEY PROPERTY	LUST	DNR	NEXT TO N OF 2309 S CARLE	MENASHA		WINNEBAGO	NORTHEAST	NONE	9/17/1992	1/25/1993	1/25/1993	
03-71-001292	THOMA OIL - HARRISON ST UST	LUST	DNR	CTH AA NE OF LIBBEY AVE	OSHKOSH		WINNEBAGO	NORTHEAST	NONE	10/2/1992	8/1/2006	10/2/2006	
03-71-001293	NORTHERN AUTO STORE #29 (FORMER)	LUST	DNR	558 N MAIN ST	OSHKOSH	54901	WINNEBAGO	NORTHEAST	471085450	8/18/1992	6/1/1998	1/23/2001	
03-71-001296	GRABER PROPERTY (FORMER PURATH USED CARS	LUST	DNR	2061 OMRO RD	OSHKOSH		WINNEBAGO	NORTHEAST	NONE	10/12/1992	6/22/2000	1/23/2001	
03-71-001303	SUPERAMERICA #4219 - WASTE OIL TANK	LUST	DNR	2005 S ONEIDA ST	MENASHA	54952	WINNEBAGO	NORTHEAST	471109870	8/21/1992	2/15/1995	2/15/1995	
03-71-001310	CELMER PROPERTY	LUST	DNR	2646 OAK CREST DR	NEENAH	54956	WINNEBAGO	NORTHEAST	471117240	10/16/1992	4/11/1994	4/11/1994	
03-71-001314	P H GLATFELTER PAPER CO	LUST	DCO	ONE PLEXUS WAY	NEENAH	54956	WINNEBAGO	NORTHEAST	471181040	10/27/1992	7/7/2000	11/7/2001	
03-71-001331	SOMMERFELD WELDERS SUPPLY CO	LUST	DNR	1925 JACKSON ST	OSHKOSH	54903	WINNEBAGO	NORTHEAST	471117350	11/5/1992	5/22/1996	5/22/1996	
03-71-001335	HOLIDAY STATION #138	LUST	DNR	501-529 W MAIN ST	NEENAH	54956	WINNEBAGO	NORTHEAST	471115260	11/2/1992	5/26/2000	1/23/2001	
03-71-001355	BOYS & GIRLS CLUB OF OSHKOSH	LUST	DCO	502 N MAIN ST	OSHKOSH		WINNEBAGO	NORTHEAST	NONE	11/16/1992	8/7/2002	10/21/2002	*** TRANSFERRED TO COMMERCE - ACTIVITY NO LONGER UNDER DNR JURISDICTION ***
03-71-001361	WITTMAN FIELD - WEST OF HANGAR 5	LUST	DNR	525 W 20TH ST	OSHKOSH	54901	WINNEBAGO	NORTHEAST	471104700	12/3/1992	5/22/1996	5/22/1996	
03-71-001362	U S POSTAL SERVICE	LUST	DNR	130 W FRANKLIN AVE	NEENAH	54956	WINNEBAGO	NORTHEAST	471116470	12/3/1992	10/11/1994	10/11/1994	
03-71-001364	U S POSTAL SERVICE	LUST	DNR	1025 W 20TH AVE	OSHKOSH	54902	WINNEBAGO	NORTHEAST	471116580	12/7/1992	6/6/1994	6/6/1994	
03-71-001375	J & L OIL INC	LUST	DNR	123 N SAWYER AVE	OSHKOSH	54901	WINNEBAGO	NORTHEAST	471069940	12/16/1992	5/15/1998	4/2/2001	
03-71-001376	KRUEGER AUTO MART	LUST	DCO	960 KOELLER	OSHKOSH		WINNEBAGO	NORTHEAST	NONE	12/16/1992	7/16/2003	11/28/2003	
03-71-001378	JO-EDS PHILLIPS 66 STATION	LUST	DNR	1591 20TH AVE	OSHKOSH		WINNEBAGO	NORTHEAST	NONE	12/19/1992	10/28/1995	1/18/1996	
03-71-001381	WISCONSIN BELL GARAGE	LUST	DNR	820 WITZEL AVE	OSHKOSH	54901	WINNEBAGO	NORTHEAST	471118230	12/17/1992	3/1/1995	3/20/1995	
03-71-001382	REFUSE SERVICE	LUST	DNR	937 HAASE ST	MENASHA TN	54952	WINNEBAGO	NORTHEAST	471017140	12/22/1992	9/10/1993	9/10/1993	
03-71-001383	AT&T RADIO TOWER	LUST	DNR	HWY 44 10 MI NE OF RIPON JAM	NEKIMI TN		WINNEBAGO	NORTHEAST	NONE	12/22/1992	7/22/1994	7/22/1994	
03-71-001388	PLUSWOOD INC	LUST	DNR	2880 VINLAND RD	OSHKOSH	54901	WINNEBAGO	NORTHEAST	471040570	12/15/1992	2/14/1994	2/14/1994	

03-71-001392	4X CORP - NORTHERN RD / TANK "S"	LUST	DNR	2225 NORTHERN RD	MENASHA		WINNEBAGO	NORTHEAST	471130220	5/2/1989	5/8/1997	5/8/1997	
03-71-001400	DAVES AUTO REPAIR	LUST	DNR	1104 OREGON ST	OSHKOSH	54901	WINNEBAGO	NORTHEAST	471118010	1/8/1993	10/30/1996	10/30/1996	
03-71-001407	INGERSOLL EQUIPMENT CO - 300-GALLON GAS	LUST	DNR	119 S FIRST ST	WINNECONNE	54986	WINNEBAGO	NORTHEAST	471006800	1/28/1993	1/18/1996	1/18/1996	
03-71-001409	JEFFS WELDING & REPAIR	LUST	DNR	887 VALLEY RD	MENASHA		WINNEBAGO	NORTHEAST	NONE	1/13/1993	2/10/1997	2/10/1997	
03-71-001411	MAHLIK PROPERTY (FORMER SPORTS GRAPHICS)	LUST	DNR	101 RACINE ST	MENASHA		WINNEBAGO	NORTHEAST	NONE	1/14/1993	9/5/2001	8/27/2009	
03-71-001412	CONDON PARTY MART	LUST	DNR	1424 S MAIN ST	OSHKOSH	54901	WINNEBAGO	NORTHEAST	471069060	1/21/1993		7/14/2009	
03-71-001416	HERGERTS SPORT CENTER	LUST	DNR	1242 N SAWYER ST	OSHKOSH		WINNEBAGO	NORTHEAST	NONE	2/10/1993	9/29/1998	1/23/2001	
03-71-001417	SERVICE OIL CO	LUST	DCO	2531 OMRO RD	ALGOMA TN	54901	WINNEBAGO	NORTHEAST	471071920	2/14/1993	5/26/2000	5/26/2000	*** TRANSFERRED TO COMMERCE - ACTIVITY NO LONGER UNDER DNR JURISDICTION ***
			M										
03-71-001423	COCA-COLA BOTTLING CO - TANK #2	LUST	DNR	1404 S MAIN ST	OSHKOSH	54902	WINNEBAGO	NORTHEAST	471106240	7/11/1991	7/26/2006	10/31/2006	
03-71-001424	SANDMAN ENTERPRISES	LUST	DNR	3298 CTH E	EUREKA		WINNEBAGO	NORTHEAST	NONE	2/25/1993	4/14/1994	4/14/1994	
03-71-001434	BUCK MOVING & STORAGE	LUST	DNR	2490 JACKSON	OSHKOSH	54901	WINNEBAGO	NORTHEAST	471125050	3/31/1993	1/29/1996	1/29/1996	
03-71-001448	PACKER VALLEY BUILDER	LUST	DCO	2277 CLAIRVILLE RD	OSHKOSH		WINNEBAGO	NORTHEAST	NONE	4/15/1993	10/28/1996	10/28/1996	*** TRANSFERRED TO COMMERCE - ACTIVITY NO LONGER UNDER DNR JURISDICTION ***
			M										
03-71-001458	MAHLER PROPERTY TRUST	LUST	DNR	S COMMERCIAL & BELL	NEENAH		WINNEBAGO	NORTHEAST	NONE	3/19/1993	8/9/1994	8/9/1994	
03-71-001460	HOLIDAY STATION (FORMER)	LUST	DNR	863 N MAIN	OSHKOSH	54901	WINNEBAGO	NORTHEAST	471119880	5/4/1993	1/8/2001	3/22/2001	
03-71-001473	JOHNS 66 SERVICE	LUST	DCO	222 JACKSON ST	OSHKOSH	54901	WINNEBAGO	NORTHEAST	471070270	5/10/1993	9/16/2002	7/24/2003	
03-71-001479	THEDA CLARK HOSPITAL	LUST	DNR	130 2ND ST	NEENAH	54956	WINNEBAGO	NORTHEAST	471034960	5/26/1993	9/26/1995	9/26/1995	
03-71-001484	NEENAH PRINTING CO	LUST	DNR	2255 BROOKS AVE	NEENAH	54956	WINNEBAGO	NORTHEAST	471083140	5/20/1993	2/28/1994	2/28/1994	
03-71-001486	NEENAH FOUNDRY CO	LUST	DNR	2121 BROOKS ST	NEENAH	54956	WINNEBAGO	NORTHEAST	471033860	6/1/1993	3/17/1994	3/17/1994	
03-71-001493	FOX VALLEY STONE & BRICK	LUST	DNR	1745 BREEZEWOOD LN	NEENAH		WINNEBAGO	NORTHEAST	NONE	5/19/1993	7/21/1993	7/21/1993	
03-71-001494	L G KIENAST UTILITY CONSTRUCTION SHOP	LUST	DNR	227 W LINWOOD AVE	OSHKOSH	54904	WINNEBAGO	NORTHEAST	999768000	6/8/1993	5/5/1997	5/5/1997	
03-71-001512	LUDWIGS MARINA	LUST	DNR	617 BAYSHORE DR	OSHKOSH		WINNEBAGO	NORTHEAST	NONE	6/16/1993	8/25/1993	8/25/1993	
03-71-001517	OSHKOSH CTY CENTRAL GARAGE	LUST	DNR	619 WITZEL AVE	OSHKOSH		WINNEBAGO	NORTHEAST	NONE	6/18/1993	7/13/1994	7/13/1994	
03-71-001524	U S PAPER MILLS CORP	LUST	DNR	69 WASHINGTON ST	MENASHA	54952	WINNEBAGO	NORTHEAST	471031220	7/12/1993	8/14/1995	8/14/1995	
03-71-001529	HARTLEY ENGINEERED CONTROL SYSTEMS	LUST	DNR	2400 HOLLY RD	NEENAH	54956	WINNEBAGO	NORTHEAST	471118450	7/15/1993	2/13/1996	2/13/1996	
03-71-001547	BANTON PROPERTY (FORMER)	LUST	DNR	561 E WISCONSIN AVE	NEENAH	54956	WINNEBAGO	NORTHEAST	471121970	7/30/1993	11/30/1993	11/30/1993	
03-71-001548	LYNNS SERVICE CENTER	LUST	DNR	1826 HARRISON ST	OSHKOSH	54901	WINNEBAGO	NORTHEAST	471120760	7/28/1993	6/16/2009	7/7/2009	
03-71-001551	SPUR STATION	LUST	DNR	1515 APPLETON RD	MENASHA	54952	WINNEBAGO	NORTHEAST	471116030	8/4/1993	3/11/1996	3/11/1996	
03-71-001576	RYDER TRUCK RENTALS - PIPING	LUST	DNR	173 S GREEN BAY RD	NEENAH	54956	WINNEBAGO	NORTHEAST	471122300	8/13/1993	8/18/1995	8/18/1995	
03-71-001578	HIDDEN HARBOR MARINA	LUST	DNR	7312 CTH B	POYGAN		WINNEBAGO	NORTHEAST	NONE	8/26/1993	4/28/1998	4/28/1998	
03-71-001579	LARSON PROPERTY	LUST	DNR	919 WASHINGTON AVE	OSHKOSH		WINNEBAGO	NORTHEAST	NONE	8/30/1993	4/10/1996	4/10/1996	
03-71-001581	STOKELY USA - UST SITE #3	LUST	DNR	6610 STH 44	PICKETT	54964	WINNEBAGO	NORTHEAST	471037270	9/2/1993	5/10/1994	5/10/1994	
03-71-001584	VALLEY MARINE MART	LUST	DNR	100 WATER ST	MENASHA	54952	WINNEBAGO	NORTHEAST	471122410	9/9/1993	9/25/1995	9/25/1995	
03-71-001590	CELEBRATIONS CONNECTION	LUST	DNR	145 N COMMERCIAL ST	NEENAH		WINNEBAGO	NORTHEAST	NONE	9/15/1993	1/12/1999	8/25/2009	
03-71-001604	UNITED PARCEL SERVICE - SITE #2	LUST	DNR	3565 N MAIN ST	OSHKOSH	54901	WINNEBAGO	NORTHEAST	471077310	9/17/1993	9/13/1995	9/13/1995	
03-71-001605	EARL LITHO PRINTING - HEATING OIL	LUST	DCO	1486 EARL ST	MENASHA	54952	WINNEBAGO	NORTHEAST	471113280	9/29/1993	10/24/1996	10/24/1996	*** TRANSFERRED TO COMMERCE - ACTIVITY NO LONGER UNDER DNR JURISDICTION ***
			M										
03-71-001607	BARTH PROPERTY	LUST	DNR	87 RACINE ST	MENASHA		WINNEBAGO	NORTHEAST	NONE	9/1/1993		9/18/2009	
03-71-001623	ALL VALLEY WINDOWS (NATROP)	LUST	DNR	1101 N SAWYER ST	OSHKOSH	54901	WINNEBAGO	NORTHEAST	471123070	10/25/1993	8/9/1994	8/9/1994	
03-71-001632	LUDWIG FURNITURE STORE	LUST	DNR	329 N COMMERCIAL ST	NEENAH	54956	WINNEBAGO	NORTHEAST	471122630	10/28/1993	3/16/1994	3/16/1994	
03-71-001635	SEARS AUTO CENTER	LUST	DNR	400 PARK PLAZA	OSHKOSH		WINNEBAGO	NORTHEAST	NONE	10/25/1993	12/20/1993	12/20/1993	
03-71-001637	BORK PROPERTY/STATE FARM INSURANCE	LUST	DNR	704 MAIN ST	NEENAH		WINNEBAGO	NORTHEAST	NONE	11/9/1993	7/1/1999	7/1/1999	
03-71-001643	SPUR STATION #2467 - FUEL	LUST	DNR	1515 APPLETON RD	MENASHA	54952	WINNEBAGO	NORTHEAST	471116030	11/5/1993	7/26/1995	9/11/1995	
03-71-001647	NEENAH BRASS & ALUMINUM FOUNDRY	LUST	DNR	223 EDNA AVE	NEENAH		WINNEBAGO	NORTHEAST	471039030	11/12/1993	5/23/1994	5/23/1994	
03-71-001657	BOOM BAY RESORT	LUST	DNR	7884 CUTOFF LN	WOLF RIVER TN		WINNEBAGO	NORTHEAST	NONE	11/19/1993	4/23/1999	4/23/1999	

03-71-001660	SPELLMAN MARINA	LUST	DNR	1713 NEW YORK AVE	OSHKOSH		WINNEBAGO	NORTHEAST	NONE	11/18/1993	6/3/1998	1/23/2001	
03-71-001669	AMOCO STATION #00280	LUST	DNR	321 MURDOCK AVE	OSHKOSH		WINNEBAGO	NORTHEAST	NONE	11/24/1993	5/9/2005	8/1/2005	
03-71-001670	SPEEDWAY SERVICE STATION - WI DOT	LUST	DNR	3219 ALGOMA BLVD	OSHKOSH	54901	WINNEBAGO	NORTHEAST	471072140	9/29/1993		7/7/2010	
03-71-001682	ZENTNER PROPERTY - VACANT WAREHOUSE	LUST	DNR	1427 BROAD ST	OSHKOSH	54902	WINNEBAGO	NORTHEAST	471086110	12/2/1993	6/2/1997	6/2/1997	
03-71-001686	CHURNY CHEESE	LUST	DNR	8204 CTH H	FREMONT	54940	WINNEBAGO	NORTHEAST	471129010	12/1/1993	4/25/1995	4/25/1995	
03-71-001692	THOMAS PROPERTY	LUST	DNR	424 S LAKE ST	NEENAH	54956	WINNEBAGO	NORTHEAST	471123400	12/9/1993	4/19/1994	4/19/1994	
03-71-001693	CATTAU PROPERTY	LUST	DNR	865 BETTY AVE	NEENAH		WINNEBAGO	NORTHEAST	NONE	12/6/1993	10/20/1994	10/20/1994	
03-71-001698	BRICKHAM STAMPING	LUST	DNR	2916 ALGOMA BLVD	OSHKOSH	54901	WINNEBAGO	NORTHEAST	471113830	11/1/1993	12/15/1993	12/15/1993	
03-71-001702	OCONNOR MOBILE MART	LUST	DNR	2020 S KOELLER ST	OSHKOSH		WINNEBAGO	NORTHEAST	NONE	12/15/1993		10/6/2009	
03-71-001703	EXPRESS CONVENIENCE CENTER #01	LUST	DCO	521 S COMMERCIAL ST	NEENAH	54956	WINNEBAGO	NORTHEAST	471108440	12/15/1993	4/9/2001	1/25/2002	*** TRANSFERRED TO COMMERCE - ACTIVITY NO LONGER UNDER DNR JURISDICTION ***
03-71-001715	LANG OIL	LUST	DCO	403 N SAWYER ST	OSHKOSH		WINNEBAGO	NORTHEAST	NONE	12/20/1993	12/12/1996	12/12/1996	*** TRANSFERRED TO COMMERCE - ACTIVITY NO LONGER UNDER DNR JURISDICTION ***
03-71-001728	WITTMAN FIELD - AIR TRAFFIC CONTROL	LUST	DNR	876 WAUKAU	OSHKOSH		WINNEBAGO	NORTHEAST	NONE	1/5/1994	10/31/1995	10/31/1995	
03-71-001737	STOKELY USA - UST SITE #2	LUST	DNR	6610 STH 44	PICKETT	54964	WINNEBAGO	NORTHEAST	471037270	5/1/1991	5/15/1995	5/15/1995	
03-71-001749	MISTER DONUT - WI DOT	LUST	DNR	501 S COMMERCIAL ST	NEENAH	54956	WINNEBAGO	NORTHEAST	471126700	2/15/1994	10/18/1999	1/23/2001	
03-71-001750	EVANS TITLE CO - WI DOT	LUST	DNR	220 S COMMERCIAL ST	NEENAH		WINNEBAGO	NORTHEAST	NONE	2/15/1994	12/8/1995	12/8/1995	
03-71-001751	OPTICAL EXPRESSIONS - WI DOT	LUST	DCO	314 S COMMERCIAL ST	NEENAH		WINNEBAGO	NORTHEAST	NONE	2/15/1994	4/9/2001	1/25/2002	*** TRANSFERRED TO COMMERCE - ACTIVITY NO LONGER UNDER DNR JURISDICTION ***
03-71-001752	DOMINOS PIZZA - WI DOT	LUST	DCO	415 S COMMERCIAL ST	NEENAH		WINNEBAGO	NORTHEAST	NONE	2/15/1994	11/29/2005	1/9/2006	
03-71-001757	EARL LITHO PRINTING - MINERAL SPIRITS	LUST	DNR	1486 EARL ST	MENASHA	54952	WINNEBAGO	NORTHEAST	471113280	9/29/1993	8/9/1994	8/9/1994	
03-71-001769	B & B RESTAURANT & TAVERN	LUST	DNR	686 N MAIN ST	OSHKOSH		WINNEBAGO	NORTHEAST	NONE	3/16/1994	5/19/2000	1/23/2001	
03-71-001771	HANSEN PROPERTY	LUST	DNR	1010 E FOREST AVE	NEENAH		WINNEBAGO	NORTHEAST	NONE	3/18/1994	10/14/1994	10/14/1994	
03-71-001782	GIBSONS AUTO WRECKING	LUST	DNR	139 N FIELDCREST DR	NEENAH TN		WINNEBAGO	NORTHEAST	471118560	4/20/1994	1/13/1998	1/13/1998	
03-71-001783	GOLLNER PROPERTY	LUST	DNR	746 THIRD ST	MENASHA	54952	WINNEBAGO	NORTHEAST	471090730	10/25/1993	4/4/1995	1/13/2009	
03-71-001786	KWIK TRIP STATION	LUST	DCO	811 PLANK RD	MENASHA		WINNEBAGO	NORTHEAST	NONE	4/21/1994	9/17/1996	9/17/1996	*** TRANSFERRED TO COMMERCE - ACTIVITY NO LONGER UNDER DNR JURISDICTION ***
03-71-001791	U-PUMP / VISTA MARKETING	LUST	DNR	899 S COMMERCIAL ST	NEENAH	54956	WINNEBAGO	NORTHEAST	471129340	4/26/1994	8/22/2005	9/30/2005	
03-71-001796	NAPA AUTO PARTS	LUST	DCO	1405 S WASHBURN ST	OSHKOSH		WINNEBAGO	NORTHEAST	NONE	6/8/1993	9/15/1997	9/15/1997	
03-71-001800	REESE TRUCKING CO	LUST	DNR	3543 W BREEZEWOOD LN	VINLAND TN		WINNEBAGO	NORTHEAST	471134180	5/6/1994	6/7/1999	1/23/2001	
03-71-001805	OSHKOSH CTY CAB CO	LUST	DNR	124 N MAIN ST	OSHKOSH	54901	WINNEBAGO	NORTHEAST	471127030	5/11/1994	6/15/2000	1/23/2001	
03-71-001807	NEENAH FOUNDRY CO - PLT #1 - WI DOT	LUST	DNR	500 WINNECONNE AVE	NEENAH	54956	WINNEBAGO	NORTHEAST	471031990	5/13/1994	5/30/2003	5/30/2003	
03-71-001810	WISCONSIN SIGN SERVICE	LUST	DNR	17 W 6TH AVE	OSHKOSH	54901	WINNEBAGO	NORTHEAST	471127250	5/18/1994	9/25/1995	9/25/1995	
03-71-001815	OSHKOSH SAVINGS BANK	LUST	DCO	420 S KOELLER ST	OSHKOSH		WINNEBAGO	NORTHEAST	NONE	5/23/1994	2/10/2006	5/16/2006	
03-71-001827	PENNEY L C	LUST	DNR	800 MARTIN ST	MENASHA		WINNEBAGO	NORTHEAST	NONE	6/2/1994	5/31/1995	5/31/1995	
03-71-001828	MAGICOLOR PARTNERSHIP - SITE A / WASTE O	LUST	DNR	104 CLYBORN ST	NEENAH	54956	WINNEBAGO	NORTHEAST	471131760	6/1/1994	11/29/1994	12/16/1994	
03-71-001829	PURATH PONTIAC-BUICK	LUST	DNR	2704 JACKSON DR	OSHKOSH	54901	WINNEBAGO	NORTHEAST	471043100	6/1/1994	6/24/1996	6/24/1996	
03-71-001834	WI DOC - OSHKOSH CORR INST/EXPANSION	LUST	DNR	1700 W SNELL RD	OSHKOSH		WINNEBAGO	NORTHEAST	NONE	6/2/1994	11/14/1994	11/14/1994	
03-71-001836	HARE RESIDENCE	LUST	DNR	139 KORO RD	NEPEUSKUN TN		WINNEBAGO	NORTHEAST	NONE	6/20/1994	2/23/2000	2/23/2000	
03-71-001848	OSHKOSH TRUCK	LUST	DNR	324 W 29TH	OSHKOSH		WINNEBAGO	NORTHEAST	NONE	7/7/1994	8/28/1995	8/28/1995	
03-71-001851	LICHTWALD PROPERTY	LUST	DCO	2187 W NINTH AVE	OSHKOSH	54904	WINNEBAGO	NORTHEAST	471127910	7/8/1994	10/1/1996	10/1/1996	*** TRANSFERRED TO COMMERCE - ACTIVITY NO LONGER UNDER DNR JURISDICTION ***
03-71-001861	FKG MOTOMART	LUST	DCO	1101 MAIN ST	NEENAH	54956	WINNEBAGO	NORTHEAST	471066640	7/18/1994	8/21/2003	12/17/2003	
03-71-001864	MAGICOLOR PARTNERSHIP - SITE B/FUEL	LUST	DNR	104 CLYBORN ST	NEENAH	54956	WINNEBAGO	NORTHEAST	471131760	7/20/1994	8/5/1999	8/5/1999	
03-71-001867	WINNEBAGO CNTY HUMAN SERVICES - #1	LUST	DNR	211 N COMMERCIAL ST	NEENAH	54956	WINNEBAGO	NORTHEAST	471135170	7/22/1994	11/7/1994	11/7/1994	
03-71-001874	SCHNEIDER NATIONAL	LUST	DNR	2476 AMERICAN DR	NEENAH	54956	WINNEBAGO	NORTHEAST	471027260	8/2/1994	10/20/1995	10/20/1995	
03-71-001878	CONDON BULK FACILITY	LUST	DNR	2745 OREGON ST	OSHKOSH	54901	WINNEBAGO	NORTHEAST	471113500	8/4/1994	9/9/1999	9/9/1999	

03-71-001888	OSHKOSH LIBRARY - UST #1	LUST	DNR	440 MT VERNON	OSHKOSH		WINNEBAGO	NORTHEAST	NONE	8/17/1994	4/25/1995	4/25/1995	
03-71-001889	OSHKOSH LIBRARY - UST #2	LUST	DNR	443 MT VERNON	OSHKOSH		WINNEBAGO	NORTHEAST	NONE	8/17/1994	4/25/1995	4/25/1995	
03-71-001890	RIETVELD PROPERTY	LUST	DNR	1527 CENTRAL ST	OSHKOSH		WINNEBAGO	NORTHEAST	NONE	8/22/1994	12/1/1994	12/1/1994	
03-71-001891	KWIK TRIP #612	LUST	DCO	921 E MAIN ST	WINNECONNE	54986	WINNEBAGO	NORTHEAST	471073240	8/9/1994	7/8/2002	9/26/2002	*** TRANSFERRED TO COMMERCE - ACTIVITY NO LONGER UNDER DNR JURISDICTION ***
03-71-001892	CHURNY CO - EILEEN CHEESE FACILITY	LUST	DNR	8204 CTH H	FREMONT	54940	WINNEBAGO	NORTHEAST	471129010	8/10/1994	4/25/1995	4/25/1995	
03-71-001913	WINNEBAGO CNTY HUMAN SERVICES - #2	LUST	DNR	211 N COMMERCIAL ST	NEENAH	54956	WINNEBAGO	NORTHEAST	471135170	9/1/1994	11/16/1999	2/2/2005	
03-71-001918	AYLWARD PROPERTY	LUST	DNR	6111 OLD GLORY LN	VINLAND	54956	WINNEBAGO	NORTHEAST	471129890	9/6/1994	9/19/1994	9/19/1994	
03-71-001936	M & D TRANSPORT	LUST	DNR	3116 MARINE DR	OSHKOSH	54901	WINNEBAGO	NORTHEAST	471108330	9/21/1994	10/6/1994	10/6/1994	
03-71-001938	BERGSTROM AUTO DEALERSHIP	LUST	DNR	3660 JACKSON ST	OSHKOSH		WINNEBAGO	NORTHEAST	NONE	10/3/1994	1/4/1995	1/7/2009	
03-71-001951	OSHKOSH WWTP - TRANSIT AUTHORITY	LUST	DNR	KNAPP ST	OSHKOSH		WINNEBAGO	NORTHEAST	NONE	10/12/1994	7/27/1995	7/27/1995	
03-71-001972	CELLU TISSUE (FORMERLY K-C LAKEVIEW)	LUST	DNR	249 N LAKE ST	MENASHA TN	54956	WINNEBAGO	NORTHEAST	471030890	11/16/1994	6/11/2010	6/23/2010	ACTIVITY NAME PREVIOUSLY LISTED AS KIMBERLY CLARK-LAKEVIEW MILL (FORMER) CHANGED PER CLOSURE LETTER 6/11/2010 D HANSEN
03-71-001977	KIMBERLY-CLARK ISC - SITE 2	LUST	DNR	1275 AMERICAN DR	NEENAH	54956	WINNEBAGO	NORTHEAST	471089410	12/5/1994	4/25/1996	4/25/1996	
03-71-001983	KIMBERLY-CLARK CORP - SOUTH PLT	LUST	DNR	355 BYRD AVE	NEENAH	54956	WINNEBAGO	NORTHEAST	471009880	12/12/1994	7/27/1995	7/27/1995	
03-71-001988	NEENAH APIARIES	LUST	DCO	3307 W FAIRVIEW RD	NEENAH	54956	WINNEBAGO	NORTHEAST	471038920	12/15/1994	3/17/1999	3/17/1999	*** TRANSFERRED TO COMMERCE - ACTIVITY NO LONGER UNDER DNR JURISDICTION ***
03-71-002006	STANNARD DRY CLEANERS & LAUNDERERS	LUST	DNR	653 N MAIN ST	OSHKOSH	54901	WINNEBAGO	NORTHEAST	471008450	1/10/1995	12/13/2001	4/3/2003	
03-71-002008	PHILLIPS 66	LUST	DNR	1305 S COMMERCIAL	NEENAH	54956	WINNEBAGO	NORTHEAST	471135500	2/7/1995	8/25/2003	9/14/2007	
03-71-002014	REMICK TRANSFER	LUST	DCO	268 SANFORD ST	MENASHA		WINNEBAGO	NORTHEAST	NONE	1/25/1995	11/14/2008	1/14/2009	
03-71-002015	SCHIAVONNE PROPERTY	LUST	DNR	3174 CTH A	OSHKOSH TN		WINNEBAGO	NORTHEAST	NONE	2/2/1995	6/10/1996	6/10/1996	
03-71-002017	GUERARD PROPERTY	LUST	DNR	5920 COURTNEY PLUMMER RD	WINNECONNE		WINNEBAGO	NORTHEAST	NONE	1/30/1995	8/16/1995	8/16/1995	
03-71-002019	MENASHA MUNICIPAL GARAGE	LUST	DCO	455 BALDWIN ST	MENASHA	54952	WINNEBAGO	NORTHEAST	471020660	1/17/1995	11/1/1996	11/1/1996	*** TRANSFERRED TO COMMERCE - ACTIVITY NO LONGER UNDER DNR JURISDICTION ***
03-71-002021	DURA PRODUCTS	LUST	DNR	1060 BREEZEWOOD LN	NEENAH	54956	WINNEBAGO	NORTHEAST	471023740	1/26/1995	11/13/1995	11/13/1995	
03-71-002023	KWIK TRIP #784	LUST	DNR	244 E MAIN	OMRO		WINNEBAGO	NORTHEAST	NONE	2/6/1995	9/14/1999	9/14/1999	
03-71-002029	PICKETT INVESTIGATION	LUST	DNR	7845 RIPON RD	UTICA TN		WINNEBAGO	NORTHEAST	NONE	10/5/1994		10/15/2009	
03-71-002030	SCHULZ CONCRETE	LUST	DNR	3019 W PROSPECT	APPLETON		WINNEBAGO	NORTHEAST	NONE	2/17/1995	6/7/1996	6/7/1996	
03-71-002033	OK TIRE (FORMER)	LUST	DNR	216 WAUGOO AVE	OSHKOSH		WINNEBAGO	NORTHEAST	NONE	3/1/1995	12/3/2001	5/5/2003	
03-71-002038	WI DOT PROPERTY - ABANDONED RR YARD	LUST	DNR	649 FIFTH ST	OSHKOSH		WINNEBAGO	NORTHEAST	NONE	4/4/1995	9/25/1995	9/25/1995	
03-71-002054	SPUR STATION #1866	LUST	DNR	934 N MAIN	OSHKOSH	54901	WINNEBAGO	NORTHEAST	471124610	4/21/1995	6/12/2000	1/23/2001	
03-71-002058	EVANS TITLE CO - FUEL OIL TANK	LUST	DCO	220 S COMMERCIAL ST	NEENAH		WINNEBAGO	NORTHEAST	NONE	4/27/1995	1/30/1997	1/30/1997	*** TRANSFERRED TO COMMERCE - ACTIVITY NO LONGER UNDER DNR JURISDICTION ***
03-71-002061	KWIK TRIP #742	LUST	DCO	2222 JACKSON ST	OSHKOSH		WINNEBAGO	NORTHEAST	NONE	5/17/1995	8/13/1996	8/13/1996	*** TRANSFERRED TO COMMERCE - ACTIVITY NO LONGER UNDER DNR JURISDICTION ***
03-71-002073	KIMBERLY CLARK - CORPORATE OFFICE	LUST	DNR	2100 WINCHESTER RD	NEENAH	54956	WINNEBAGO	NORTHEAST	471038260	5/25/1995	8/18/1995	8/18/1995	
03-71-002083	MILLS FLEET FARM	LUST	DNR	177 N WASHBURN RD	OSHKOSH	54904	WINNEBAGO	NORTHEAST	471104150	6/7/1995	1/8/1996	1/8/1996	
03-71-002089	MORTON PHARMACY	LUST	DNR	1112 S COMMERCIAL ST	NEENAH	54901	WINNEBAGO	NORTHEAST	371003050	6/13/1995	7/31/2002	4/3/2003	
03-71-002098	WEHRMANNS BAR	LUST	DCO	4610 CTH FF	UTICA TN		WINNEBAGO	NORTHEAST	NONE	7/5/1995	5/11/1998	5/11/1998	*** TRANSFERRED TO COMMERCE - ACTIVITY NO LONGER UNDER DNR JURISDICTION ***
03-71-002103	GORDON PROPERTY	LUST	DNR	8785 SPUR LN	FREMONT		WINNEBAGO	NORTHEAST	NONE	6/16/1995	5/29/1996	5/29/1996	
03-71-002116	STARK PROPERTY	LUST	DNR	405 11TH ST	NEENAH		WINNEBAGO	NORTHEAST	NONE	7/18/1995	9/5/1995	9/5/1995	
03-71-002139	MUELLER CHRYSLER-PLYMOUTH	LUST	DCO	2060 OMRO RD	OSHKOSH	54904	WINNEBAGO	NORTHEAST	471089520	9/1/1995	8/14/1996	8/14/1996	*** TRANSFERRED TO COMMERCE - ACTIVITY NO LONGER UNDER DNR JURISDICTION ***
03-71-002144	CHADWICK PROPERTY	LUST	DNR	995 BRIGHTON DR	MENASHA	54952	WINNEBAGO	NORTHEAST	471137260	8/24/1995	1/2/1996	1/2/1996	
03-71-002155	RICKS PROPERTY	LUST	DNR	1331 AMERICAN DR	MENASHA TN		WINNEBAGO	NORTHEAST	NONE	9/13/1995	1/3/1996	1/3/1996	
03-71-002157	WINNEBAGO CNTY HWY DEPT SHOP	LUST	DCO	1221 KNAPP ST	OSHKOSH	54901	WINNEBAGO	NORTHEAST	471130990	9/15/1995	11/4/1997	11/4/1997	*** TRANSFERRED TO COMMERCE - ACTIVITY NO LONGER UNDER DNR JURISDICTION ***

03-71-002162	ZIEL PROPERTY	LUST	DNR	81 RACINE ST	MENASHA	54952	WINNEBAGO	NORTHEAST	471137150	9/20/1995	5/12/2005	8/1/2005	
03-71-002165	DONUT WORLD (FORMER)	LUST	DNR	300 DEPERE ST	MENASHA		WINNEBAGO	NORTHEAST	NONE	9/25/1995	3/9/2001	6/19/2009	
03-71-002170	FISCHER & ULMAN CONST CO	LUST	DCO	2609 BODAH WAY	MENASHA TN		WINNEBAGO	NORTHEAST	NONE	9/26/1995	4/24/1997	4/24/1997	*** TRANSFERRED TO COMMERCE - ACTIVITY NO LONGER UNDER DNR JURISDICTION ***
03-71-002177	OMRO STANDARD & AUTO	LUST	DCO	204 E MAIN ST	OMRO		WINNEBAGO	NORTHEAST	NONE	9/6/1995	1/13/2006	5/31/2006	
03-71-002182	LANDMARK LTD PROPERTY	LUST	DNR	303 PEARL AVE	OSHKOSH		WINNEBAGO	NORTHEAST	NONE	10/17/1995	3/22/2000	1/23/2001	
03-71-002183	BROEHM PROPERTY	LUST	DNR	111 LINCOLN ST	WINNECONNE	54986	WINNEBAGO	NORTHEAST	471140450	10/16/1995	3/4/1996	1/13/2009	
03-71-002186	JACKS SERVICE	LUST	DCO	417 WASHINGTON ST	OSHKOSH		WINNEBAGO	NORTHEAST	471070050	10/18/1995	6/3/2005	7/28/2005	
03-71-002198	WAYNES TOWING & SERVICE INC	LUST	DCO	216 WASHINGTON ST	MENASHA		WINNEBAGO	NORTHEAST	NONE	10/27/1995	11/28/2000	11/7/2001	*** TRANSFERRED TO COMMERCE - ACTIVITY NO LONGER UNDER DNR JURISDICTION ***
03-71-002200	THOMA OIL CO - OREGON ST	LUST	DNR	2815 OREGON ST	OSHKOSH	54901	WINNEBAGO	NORTHEAST	471124280	11/2/1995	10/19/2001	8/21/2009	
03-71-002203	BURGER PROPERTY	LUST	DNR	164 ADELLA BEACH RD	NEENAH		WINNEBAGO	NORTHEAST	NONE	11/3/1995	3/25/1996	3/25/1996	
03-71-002214	ROGERS PUMP CO	LUST	DCO	1305 S MAIN ST	OSHKOSH		WINNEBAGO	NORTHEAST	NONE	12/4/1995	2/4/2004	4/15/2004	
03-71-002219	LINGNOWSKI PROPERTY	LUST	DNR	982 ONEIDA ST	MENASHA		WINNEBAGO	NORTHEAST	NONE	11/30/1995	6/24/1996	6/24/1996	
03-71-002222	WOLFE PROPERTY	LUST	DNR	324 WILLOW LN	MENASHA		WINNEBAGO	NORTHEAST	NONE	12/4/1995	3/19/1996	3/19/1996	
03-71-002232	EDDIES EVERGREEN MARINA	LUST	DNR	2800 MARINE DR	OSHKOSH TN		WINNEBAGO	NORTHEAST	NONE	12/21/1995	12/11/1996	12/11/1996	
03-71-095680	ELLEFSONS 66 SERVICE CENTER	LUST	DCO	1735 BOWEN ST	OSHKOSH		WINNEBAGO	NORTHEAST	NONE	1/8/1996	5/23/2001	11/7/2001	*** TRANSFERRED TO COMMERCE - ACTIVITY NO LONGER UNDER DNR JURISDICTION ***
03-71-095705	M&I CENTRAL STATE BANK	LUST	DNR	HWY 44	PICKETT		WINNEBAGO	NORTHEAST	NONE	12/22/1995		10/15/2009	
03-71-095718	INGERSOLL EQUIPMENT CO - 500-GALLON FUEL	LUST	DNR	119 S FIRST ST	WINNECONNE	54986	WINNEBAGO	NORTHEAST	471006800	1/28/1993	6/12/1997	6/12/1997	
03-71-095720	INGERSOLL EQUIPMENT CO - 7000 MOTOR OIL	LUST	DNR	119 S FIRST ST	WINNECONNE	54986	WINNEBAGO	NORTHEAST	471006800	1/28/1993	6/12/1997	6/12/1997	
03-71-096599	RE-MAX PROPERTY	LUST	DNR	1303 AMERICAN DR	NEENAH		WINNEBAGO	NORTHEAST	NONE	1/31/1996	3/12/1996	3/12/1996	
03-71-096603	WI DOC - WINNEBAGO (LEADED GAS - EAST)	LUST	DCO	4300 N SHERMAN RD	WINNEBAGO	54985	WINNEBAGO	NORTHEAST	471142430	2/2/1996	6/20/2002	6/20/2002	*** TRANSFERRED TO COMMERCE - ACTIVITY NO LONGER UNDER DNR JURISDICTION ***
03-71-096607	WI DOC - WINNEBAGO (UNLEADED GAS - WEST)	LUST	DCO	4300 N SHERMAN RD	WINNEBAGO	54985	WINNEBAGO	NORTHEAST	471142430	2/2/1996	6/20/2002	6/20/2002	*** TRANSFERRED TO COMMERCE - ACTIVITY NO LONGER UNDER DNR JURISDICTION ***
03-71-098134	GROH PROPERTY	LUST	DCO	1203 S MAIN ST	OSHKOSH	54901	WINNEBAGO	NORTHEAST	471141220	3/15/1996	3/13/2003	11/20/2003	
03-71-098683	GROH PROP	LUST	DCO	1225 S MAIN ST	OSHKOSH		WINNEBAGO	NORTHEAST	NONE	3/26/1996	8/16/2001	8/16/2001	
03-71-099434	AZCO INTEGRATED CONST	LUST	DCO	2150 HOLLY RD	MENASHA	54915	WINNEBAGO	NORTHEAST	471099090	4/16/1996	9/13/2001	9/13/2001	*** TRANSFERRED TO COMMERCE - ACTIVITY NO LONGER UNDER DNR JURISDICTION ***
03-71-099887	NEENAH PARKS & RECREATION - POOL HOUSE	LUST	DCO	600 S PARK AVE	NEENAH		WINNEBAGO	NORTHEAST	NONE	4/26/1996	10/23/1996	10/23/1996	*** TRANSFERRED TO COMMERCE - ACTIVITY NO LONGER UNDER DNR JURISDICTION ***
03-71-100298	OSHKOSH SHIPPERS (FORMER)	LUST	DNR	2822 S OREGON ST	OSHKOSH		WINNEBAGO	NORTHEAST	NONE	5/7/1996		8/18/2009	
03-71-100367	NEENAH TN FIRE DEPT	LUST	DCO	387 GREEN BAY RD	NEENAH TN		WINNEBAGO	NORTHEAST	NONE	5/7/1996	9/25/1997	9/25/1997	*** TRANSFERRED TO COMMERCE - ACTIVITY NO LONGER UNDER DNR JURISDICTION ***
03-71-100470	HITCHCOCK PROPERTY	LUST	DCO	310 N WEBSTER AVE	OMRO		WINNEBAGO	NORTHEAST	NONE	4/24/1996	5/23/2001	11/7/2001	*** TRANSFERRED TO COMMERCE - ACTIVITY NO LONGER UNDER DNR JURISDICTION ***
03-71-101041	WALGREEN DRUG STORE	LUST	DCO	3RD & RACINE	MENASHA		WINNEBAGO	NORTHEAST	NONE	5/17/1996	10/23/1996	10/23/1996	*** TRANSFERRED TO COMMERCE - ACTIVITY NO LONGER UNDER DNR JURISDICTION ***
03-71-101316	CAPTAINS KORNER BARBER & STYLE SHOP	LUST	DNR	617 APPLETON RD	MENASHA		WINNEBAGO	NORTHEAST	NONE	5/22/1996	9/13/2006	10/2/2006	
03-71-102688	GUNDERSON PROPERTY - FORMER GAS STATION	LUST	DNR	2205 MEMORIAL DR	APPLETON		WINNEBAGO	NORTHEAST	NONE	6/11/1996	5/3/1999	5/3/1999	
03-71-105819	WISCONSIN BELL GARAGE	LUST	DNR	820 WITZEL AVE	OSHKOSH	54901	WINNEBAGO	NORTHEAST	471118230	7/1/1996	7/14/1997	7/14/1997	
03-71-105823	AMERITECH GARAGE	LUST	DNR	2580 AMERICAN DR	MENASHA TN		WINNEBAGO	NORTHEAST	NONE	6/27/1996	9/28/1998	9/28/1998	
03-71-106790	WI DMA ORGANIZATIONAL MAINT SHOP #10	LUST	DNR	663 THIRD AVE	OSHKOSH	54903	WINNEBAGO	NORTHEAST	471076870	7/30/1996	2/23/2000	1/23/2001	
03-71-106851	REISTERER & SCHNELL	LUST	DNR	1775 AMERICAN DR	MENASHA TN		WINNEBAGO	NORTHEAST	NONE	7/30/1996	5/11/1998	1/23/2001	
03-71-107138	SUNSET SCHOOL	LUST	DCO	3596 STATE RD	OSHKOSH		WINNEBAGO	NORTHEAST	NONE	8/7/1996	8/21/1998	8/21/1998	*** TRANSFERRED TO COMMERCE - ACTIVITY NO LONGER UNDER DNR JURISDICTION ***
03-71-107146	UNIVERSAL TRAVEL	LUST	DCO	2198 S MEMORIAL	APPLETON CTY		WINNEBAGO	NORTHEAST	NONE	8/6/1996	1/12/1998	1/12/1998	*** TRANSFERRED TO COMMERCE - ACTIVITY NO LONGER UNDER DNR JURISDICTION ***
03-71-107150	E D CHASE ROOFING (FORMER)	LUST	DCO	557 DIVISION ST	OSHKOSH		WINNEBAGO	NORTHEAST	NONE	8/2/1996	11/15/1996	11/15/1996	*** TRANSFERRED TO COMMERCE - ACTIVITY NO LONGER UNDER DNR JURISDICTION ***
03-71-107154	GUNDERSON CLEANERS INC	LUST	DNR	904 S COMMERCIAL ST	NEENAH		WINNEBAGO	NORTHEAST	NONE	8/13/1996	9/18/2002	4/3/2003	

03-71-107739	METZLER SALES & SERVICE	LUST	DNR	1821 HARRISON ST	OSHKOSH		WINNEBAGO	NORTHEAST	NONE	8/20/1996	9/14/2009	9/24/2009	
03-71-108381	VON HOLZEN PROPERTY	LUST	DNR	5758 INDIAN SHORES RD	WINNECONNE		WINNEBAGO	NORTHEAST	NONE	11/14/1995	11/7/2007	1/3/2008	
03-71-108879	MATHES PROPERTY	LUST	DCO	348 LAKE RD	MENASHA		WINNEBAGO	NORTHEAST	NONE	9/10/1996	11/30/1996	11/30/1996	*** TRANSFERRED TO COMMERCE - ACTIVITY NO LONGER UNDER DNR JURISDICTION ***
03-71-109065	GULLIVERS GRILL & BAR	LUST	DNR	1350 GILLINGHAM RD	NEENAH	54956	WINNEBAGO	NORTHEAST	471144740	9/10/1996	7/21/1997	7/21/1997	
03-71-110560	LANG OIL - VACANT LOT (FORMER ZEPHER)	LUST	DNR	208 BOWEN ST	OSHKOSH		WINNEBAGO	NORTHEAST	NONE	10/16/1996	5/27/1998	5/27/1998	
03-71-111122	DUREN PROPERTY	LUST	DCO	1014 EVANS ST	OSHKOSH		WINNEBAGO	NORTHEAST	NONE	10/30/1996	2/10/1997	2/10/1997	*** TRANSFERRED TO COMMERCE - ACTIVITY NO LONGER UNDER DNR JURISDICTION ***
03-71-111437	P H GLATFELTER CO	LUST	DNR	235 MAIN ST	NEENAH		WINNEBAGO	NORTHEAST	NONE	11/7/1996	9/30/1998	9/30/1998	
03-71-111438	BERGSTROM PAPER CREDIT UNION	LUST	DCO	319 MAIN ST	NEENAH		WINNEBAGO	NORTHEAST	NONE	11/7/1996	7/16/1997	7/16/1997	*** TRANSFERRED TO COMMERCE - ACTIVITY NO LONGER UNDER DNR JURISDICTION ***
03-71-111442	PRO AUTO	LUST	DCO	238 MAIN ST	NEENAH		WINNEBAGO	NORTHEAST	NONE	11/7/1996	7/6/2001	7/6/2001	
03-71-111446	AMERICAN FAMILY INSURANCE	LUST	DCO	333 MAIN ST	NEENAH		WINNEBAGO	NORTHEAST	NONE	11/7/1996	1/26/2001	1/26/2001	
03-71-111455	SPANBAUERS LAKEVIEW CITGO	LUST	DCO	502 MAIN ST	NEENAH		WINNEBAGO	NORTHEAST	NONE	11/7/1996	11/1/2001	5/1/2002	
03-71-111512	PECK PROPERTY	LUST	DNR	215 JACKSON ST	OMRO		WINNEBAGO	NORTHEAST	NONE	11/8/1996	10/26/1999	10/26/1999	
03-71-111516	P D Q CAR WASH	LUST	DCO	320 MAIN ST	NEENAH		WINNEBAGO	NORTHEAST	NONE	11/8/1996	11/1/2001	5/1/2002	
03-71-111521	MAIN AUTO	LUST	DCO	601 MAIN ST	NEENAH		WINNEBAGO	NORTHEAST	NONE	11/8/1996	7/6/2001	5/21/2002	
03-71-111917	DESIGN SHELTERS LTD PARTNERSHIP PROPERTY	LUST	DCO	LOT 3 CSM 156	MENASHA TN		WINNEBAGO	NORTHEAST	NONE	11/18/1996	3/4/1997	3/4/1997	*** TRANSFERRED TO COMMERCE - ACTIVITY NO LONGER UNDER DNR JURISDICTION ***
03-71-112282	VAN ASTEN PROPERTY	LUST	DNR	1130 APPLETON RD	MENASHA TN		WINNEBAGO	NORTHEAST	NONE	11/18/1996	5/2/2001	10/24/2001	VACANT LOT - FORMER GAS STATION
03-71-113182	CONTINENTAL BAKING CO	LUST	DNR	2215 MINNESOTA ST	OSHKOSH		WINNEBAGO	NORTHEAST	NONE	12/3/1996	2/14/2007	3/1/2007	
03-71-113190	RADTKE CONTRACTORS INC	LUST	DCO	6408 CROSS RD	WINNECONNE	54986	WINNEBAGO	NORTHEAST	998092480	12/2/1996	12/6/1996	12/6/1996	*** TRANSFERRED TO COMMERCE - ACTIVITY NO LONGER UNDER DNR JURISDICTION ***
03-71-113222	MUZA METAL PRODUCTS	LUST	DNR	606 E MURDOCK AVE	OSHKOSH	54901	WINNEBAGO	NORTHEAST	471008010	12/5/1996	4/8/1999	4/8/1999	
03-71-114093	WEBERS LANDING	LUST	DCO	8943 HWY 110	WOLF RIVER TN		WINNEBAGO	NORTHEAST	NONE	12/13/1996	6/26/1997	6/26/1997	*** TRANSFERRED TO COMMERCE - ACTIVITY NO LONGER UNDER DNR JURISDICTION ***
03-71-114218	UNIVERSAL FOUNDRY	LUST	DNR	495 PEARL AVE	OSHKOSH	54901	WINNEBAGO	NORTHEAST	471031330	12/19/1996	9/3/2003	9/3/2003	
03-71-114481	PARK CONDOMINIUM	LUST	DNR	2631 NORTHERN RD	MENASHA		WINNEBAGO	NORTHEAST	NONE	12/20/1996	2/1/1999	2/1/1999	
03-71-114489	AMOCO FOOD SHOP - U S OIL	LUST	DCO	1585 W 20TH ST	OSHKOSH		WINNEBAGO	NORTHEAST	NONE	11/22/1996	10/26/2000	11/7/2001	*** TRANSFERRED TO COMMERCE - ACTIVITY NO LONGER UNDER DNR JURISDICTION ***
03-71-115465	OMRO MOBIL - CONDON OIL	LUST	DNR	163 E MAIN ST	OMRO	54963	WINNEBAGO	NORTHEAST	471111850	1/22/1997	7/1/1999	1/23/2001	
03-71-116134	EASTSIDE SUPERETTE & DELI	LUST	DNR	811 MERRITT AVE	OSHKOSH	54901	WINNEBAGO	NORTHEAST	471111740	2/10/1997	2/5/1999	2/5/1999	
03-71-116152	NIGL BAR PARKING LOT	LUST	DNR	804 OHIO ST	OSHKOSH		WINNEBAGO	NORTHEAST	NONE	2/10/1997	4/20/2000	4/2/2001	PROPERTY WAS ONCE A GAS STATION
03-71-118244	PREET PETROLEUM	LUST	DCO	700 MAIN ST	NEENAH	54956	WINNEBAGO	NORTHEAST	471157060	2/25/1997	8/8/2007	9/11/2007	
03-71-118332	CHIEF EQUIPMENT	LUST	DCO	2601 S WASHBURN ST	ALGOMA TN		WINNEBAGO	NORTHEAST	NONE	2/26/1997	4/16/2002	1/14/2005	*** TRANSFERRED TO COMMERCE - ACTIVITY NO LONGER UNDER DNR JURISDICTION ***
03-71-118438	OSHKOSH CTY MUNIC PARKING LOT - OIL	LUST	DCO	420 DIVISION ST	OSHKOSH		WINNEBAGO	NORTHEAST	NONE	2/27/1997	2/6/2004	2/6/2004	*** TRANSFERRED TO COMMERCE - ACTIVITY NO LONGER UNDER DNR JURISDICTION ***
03-71-118442	OSHKOSH CTY MUNIC PARKING LOT - GAS	LUST	DCO	420 DIVISION ST	OSHKOSH		WINNEBAGO	NORTHEAST	NONE	2/27/1997	2/9/2004	3/4/2005	*** TRANSFERRED TO COMMERCE - ACTIVITY NO LONGER UNDER DNR JURISDICTION ***
03-71-118559	C & W CITGO	LUST	DNR	1200 PLANK RD	MENASHA	54952	WINNEBAGO	NORTHEAST	471167070	3/3/1997	4/30/1998	4/30/1998	
03-71-119394	SUPERAMERICA #4167	LUST	DNR	209 RACINE ST	MENASHA	54952	WINNEBAGO	NORTHEAST	471010870	3/17/1997		6/10/2010	
03-71-119908	LEITZ PROPERTY	LUST	DNR	4518 JACKSON ST	OSHKOSH TN		WINNEBAGO	NORTHEAST	NONE	4/7/1997	9/10/1999	1/23/2001	
03-71-120368	PANZEN TRANSFER CO (FORMER)	LUST	DNR	2655 HWY 116	RUSHFORD TN		WINNEBAGO	NORTHEAST	NONE	4/14/1997		12/4/2008	
03-71-120870	VOLP PROPERTY - FORMER GAS STN	LUST	DNR	2106 ALGOMA BLVD	OSHKOSH	54910	WINNEBAGO	NORTHEAST	471152550	4/29/1997		5/20/2009	
03-71-123695	BLOECHL ESTATE / BAUR TRUCKING	LUST	DCO	2625 S WASHBURN ST	OSHKOSH		WINNEBAGO	NORTHEAST	NONE	1/20/1993	6/3/1997	6/3/1997	*** TRANSFERRED TO COMMERCE - ACTIVITY NO LONGER UNDER DNR JURISDICTION ***
03-71-127872	RANDALLS AUTO HAUS INC	LUST	DNR	67 MILWAUKEE ST	MENASHA	54952	WINNEBAGO	NORTHEAST	471154310	5/15/1997	1/8/2007	3/1/2007	
03-71-129829	U-HAUL #75067	LUST	DNR	243 OHIO ST	OSHKOSH	54901	WINNEBAGO	NORTHEAST	471114050	5/21/1997	1/28/2000	1/28/2000	
03-71-150480	SWITCHENBERG BUILDERS	LUST	DNR	786 TERRACE AVE	MENASHA		WINNEBAGO	NORTHEAST	NONE	6/6/1997	8/17/1999	1/23/2001	

03-71-151079	BERGSTROM AUTOMOTIVE	LUST	DCO M	150 N GREEN BAY RD	NEENAH	54956	WINNEBAGO	NORTHEAST	471078630	6/18/1997	9/17/1998	9/17/1998	*** TRANSFERRED TO COMMERCE - ACTIVITY NO LONGER UNDER DNR JURISDICTION ***
03-71-151089	BERGSTROM AUTOMOTIVE	LUST	DNR	3660 JACKSON ST	OSHKOSH		WINNEBAGO	NORTHEAST	NONE	6/18/1997	6/7/1999	6/7/1999	
03-71-151341	RAEHL PROPERTY	LUST	DCO M	2858 HWY GG E	VINLAND TN		WINNEBAGO	NORTHEAST	NONE	6/23/1997	11/21/2000	11/21/2000	*** TRANSFERRED TO COMMERCE - ACTIVITY NO LONGER UNDER DNR JURISDICTION ***
03-71-151709	OSHKOSH CTY - MUNICIPAL GARAGE	LUST	DNR	639 WITZEL AVE	OSHKOSH	54901	WINNEBAGO	NORTHEAST	471020440	6/26/1997	10/17/2000	6/18/2001	
03-71-151714	MIDWAY SERVICE CENTER	LUST	DCO M	1495 RACINE RD	MENASHA		WINNEBAGO	NORTHEAST	NONE	6/26/1997	12/10/2003	3/4/2005	
03-71-152026	BOHN FARMS INC	LUST	DCO M	2503 CTH M	WAUKAU	54980	WINNEBAGO	NORTHEAST	471147270	6/30/1997	3/24/1999	3/24/1999	*** TRANSFERRED TO COMMERCE - ACTIVITY NO LONGER UNDER DNR JURISDICTION ***
03-71-152358	LASALLE CENTER	LUST	DNR	522 SECOND ST	MENASHA		WINNEBAGO	NORTHEAST	NONE	7/9/1997	7/7/2000	1/23/2001	
03-71-152475	LARSON PROPERTY	LUST	DNR	110 STONEY BEACH RD	OSHKOSH		WINNEBAGO	NORTHEAST	NONE	7/15/1997	9/17/1997	9/17/1997	
03-71-153522	BASLER AUTO SALES	LUST	DCO M	909 OHIO ST	OSHKOSH	54901	WINNEBAGO	NORTHEAST	471139900	7/29/1997	3/2/2006	5/10/2006	
03-71-153777	RIVERVIEW PLAZA - HEATING OIL TANK	LUST	DCO M	150 MAIN ST	MENASHA	54952	WINNEBAGO	NORTHEAST	471149800	8/1/1997	3/30/1998	3/30/1998	*** TRANSFERRED TO COMMERCE - ACTIVITY NO LONGER UNDER DNR JURISDICTION ***
03-71-153781	RIVERVIEW PLAZA - GASOLINE TANK	LUST	DNR	150 MAIN ST	MENASHA	54952	WINNEBAGO	NORTHEAST	471149800	8/1/1997	4/22/1999	4/22/1999	
03-71-169326	SINCLAIR STATION (FORMER)	LUST	DNR	904 OREGON ST	OSHKOSH		WINNEBAGO	NORTHEAST	NONE	8/27/1997	8/27/1999	8/27/1999	
03-71-170291	AMOCO STATION	LUST	DCO M	1126 MAIN ST	NEENAH		WINNEBAGO	NORTHEAST	NONE	9/4/1997	8/22/2002	8/22/2002	*** TRANSFERRED TO COMMERCE - ACTIVITY NO LONGER UNDER DNR JURISDICTION ***
03-71-170318	U W OSHKOSH PARKING LOT EXTENSION	LUST	DCO M	811 JOHN ST	OSHKOSH		WINNEBAGO	NORTHEAST	NONE	9/2/1997	1/23/1998	1/23/1998	*** TRANSFERRED TO COMMERCE - ACTIVITY NO LONGER UNDER DNR JURISDICTION ***
03-71-170646	KIMBERLY CLARK CORP	LUST	DCO M	1109 S HENRY ST	NEENAH	54956	WINNEBAGO	NORTHEAST	471032540	9/12/1997	9/10/1998	9/10/1998	*** TRANSFERRED TO COMMERCE - ACTIVITY NO LONGER UNDER DNR JURISDICTION ***
03-71-171126	OSHKOSH FIRE STATION	LUST	DCO M	811 E MURDOCK AVE	OSHKOSH		WINNEBAGO	NORTHEAST	NONE	9/17/1997	1/7/1999	1/7/1999	*** TRANSFERRED TO COMMERCE - ACTIVITY NO LONGER UNDER DNR JURISDICTION ***
03-71-172414	ZEINERT PROPERTY	LUST	DCO M	917 HUNT AVE	NEENAH		WINNEBAGO	NORTHEAST	NONE	9/30/1997	10/13/1998	10/13/1998	*** TRANSFERRED TO COMMERCE - ACTIVITY NO LONGER UNDER DNR JURISDICTION ***
03-71-173526	MOORES STORE	LUST	DNR	2650 STH 116	WAUKAU		WINNEBAGO	NORTHEAST	NONE	10/10/1997	6/4/2009	1/19/2010	
03-71-174869	HAIR CONNECTION	LUST	DCO M	1315 S COMMERCIAL	NEENAH		WINNEBAGO	NORTHEAST	NONE	10/16/1997	1/8/1999	1/8/1999	*** TRANSFERRED TO COMMERCE - ACTIVITY NO LONGER UNDER DNR JURISDICTION ***
03-71-174873	OMRO SHED	LUST	DCO M	5394 STH 116	WINNECONE		WINNEBAGO	NORTHEAST	NONE	10/23/1997	6/11/1998	6/11/1998	*** TRANSFERRED TO COMMERCE - ACTIVITY NO LONGER UNDER DNR JURISDICTION ***
03-71-174877	BASLER AUTO SERVICE	LUST	DCO M	906 OHIO ST	OSHKOSH	54901	WINNEBAGO	NORTHEAST	NONE	10/22/1997	3/2/2006	5/10/2006	
03-71-174881	SPEEDWAY SERVICE STATION - DIESEL	LUST	DCO M	3219 ALGOMA BLVD	OSHKOSH	54901	WINNEBAGO	NORTHEAST	471072140	10/14/1997	5/25/2001	5/25/2001	*** TRANSFERRED TO COMMERCE - ACTIVITY NO LONGER UNDER DNR JURISDICTION ***
03-71-176233	RON'S VIDEO & LIQUOR	LUST	DCO M	1110 E MAIN ST	OMRO	54963	WINNEBAGO	NORTHEAST	471150240	11/17/1997	2/12/1999	2/12/1999	*** TRANSFERRED TO COMMERCE - ACTIVITY NO LONGER UNDER DNR JURISDICTION ***
03-71-176283	RANDY'S AUTO SERVICE	LUST	DNR	896 S COMMERCIAL ST	NEENAH	54956	WINNEBAGO	NORTHEAST	471150020	11/18/1997	1/14/2002	4/29/2002	
03-71-176287	GREAT NORTHERN CORP	LUST	DNR	395 STROEBE RD	APPLETON	54912	WINNEBAGO	NORTHEAST	NONE	11/18/1997	7/27/1998	8/19/1998	
03-71-176300	DAIRY EXPRESS (FORMER)	LUST	DNR	1226 OREGON ST	OSHKOSH		WINNEBAGO	NORTHEAST	NONE	11/19/1997	5/22/2002	7/12/2002	
03-71-177335	ZILLGES MATERIALS PROPERTY	LUST	DCO M	1720 FOUNTAIN AVE	OSHKOSH		WINNEBAGO	NORTHEAST	NONE	12/3/1997	5/13/2005	6/6/2005	
03-71-177349	SUN CHEMICAL CORP	LUST	DNR	450 S MILWAUKEE ST	MENASHA	54952	WINNEBAGO	NORTHEAST	471033530	12/3/1997	2/23/2000	2/23/2000	
03-71-178179	WINNEBAGO MENTAL HEALTH INSTITUTE	LUST	DCO M	BUTLER ST	OSHKOSH	54901	WINNEBAGO	NORTHEAST	471034190	12/15/1997	1/14/1999	1/14/1999	*** TRANSFERRED TO COMMERCE - ACTIVITY NO LONGER UNDER DNR JURISDICTION ***
03-71-179664	WISCONSIN PUBLIC SERVICE CORP	LUST	DNR	303 CEAPE AVE	OSHKOSH CITY		WINNEBAGO	NORTHEAST	471034520	1/9/1998	12/7/2005	12/7/2005	
03-71-181673	BRICCOS SOUTHSIDE BEVERAGE	LUST	DNR	1117 S COMMERCIAL ST	NEENAH		WINNEBAGO	NORTHEAST	NONE	2/6/1998	9/3/2002	4/3/2003	
03-71-182201	KUNDE MEMORIAL	LUST	DCO M	1690 OHIO ST	OSHKOSH		WINNEBAGO	NORTHEAST	NONE	1/28/1998	7/11/2002	7/11/2002	*** TRANSFERRED TO COMMERCE - ACTIVITY NO LONGER UNDER DNR JURISDICTION ***
03-71-182214	MERCURY MARINE PLT 6 - PETROLEUM	LUST	DNR	1018 W MURDOCK AVE	OSHKOSH	54901	WINNEBAGO	NORTHEAST	471031110	1/29/1998	3/24/2009	4/23/2009	
03-71-182218	ANNIS PROPERTY	LUST	DCO M	7766 HAASE RD	LARSEN		WINNEBAGO	NORTHEAST	NONE	1/20/1998	6/17/1998	6/17/1998	*** TRANSFERRED TO COMMERCE - ACTIVITY NO LONGER UNDER DNR JURISDICTION ***
03-71-182482	MARATHON GASOLINE STATION	LUST	DCO M	203 JACKSON ST	OSHKOSH	54901	WINNEBAGO	NORTHEAST	471094250	1/13/1998	10/1/2007	10/4/2007	
03-71-182486	MARATHON GASOLINE STATION	LUST	DCO M	707 S MAIN ST	OSHKOSH	54901	WINNEBAGO	NORTHEAST	471094800	1/13/1998	5/16/2003	11/20/2003	
03-71-183120	JURKINS PROPERTY	LUST	DNR	3410 FOND DU LAC RD	BLACK WOLF	54901	WINNEBAGO	NORTHEAST	471151010	3/10/1998	10/31/2000	10/31/2000	
03-71-183617	FAIRVIEW AUTO	LUST	DNR	8510 USH 45	CLAYTON TN		WINNEBAGO	NORTHEAST	NONE	3/20/1998	6/17/2003	7/9/2009	

03-71-183785	OSHKOSH FIRE DEPT	LUST	DCO M	1813 ALGOMA BLVD	OSHKOSH		WINNEBAGO	NORTHEAST	NONE	3/25/1998	10/13/1998	10/13/1998	*** TRANSFERRED TO COMMERCE - ACTIVITY NO LONGER UNDER DNR JURISDICTION ***
03-71-185431	BLENDED WAXES INC	LUST	DNR	1512 S MAIN ST	OSHKOSH	54901	WINNEBAGO	NORTHEAST	471074450	4/8/1998	9/28/1998	9/28/1998	
03-71-185447	RUTHANNES INTERIORS	LUST	DCO --	323 OHIO ST	OSHKOSH		WINNEBAGO	NORTHEAST	NONE	4/9/1998	1/19/2007	2/6/2007	
03-71-186585	GEIGER PROPERTY	LUST	DNR	217 WASHINGTON ST	MENASHA		WINNEBAGO	NORTHEAST	NONE	3/9/1998	6/25/2007	7/3/2007	
03-71-186591	SHELESKI PROPERTY	LUST	DNR	221 WASHINGTON AVE	MENASHA	54952	WINNEBAGO	NORTHEAST	NONE	3/9/1998		10/28/2008	
03-71-191260	BLENDED WAXES INC - SITE 2	LUST	DNR	1512 S MAIN ST	OSHKOSH	54901	WINNEBAGO	NORTHEAST	471074450	6/28/1998	2/8/1999	2/8/1999	
03-71-191355	LAKESHORE GOLF COURSE	LUST	DCO M	1775 PUNHOQUA ST	OSHKOSH		WINNEBAGO	NORTHEAST	NONE	6/18/1998	9/26/2000	1/25/2002	*** TRANSFERRED TO COMMERCE - ACTIVITY NO LONGER UNDER DNR JURISDICTION ***
03-71-193275	WITTMAN REGIONAL AIRPORT	LUST	DCO M	525 W 20TH ST	OSHKOSH	54901	WINNEBAGO	NORTHEAST	471104700	7/7/1998	2/25/1999	2/25/1999	*** TRANSFERRED TO COMMERCE - ACTIVITY NO LONGER UNDER DNR JURISDICTION ***
03-71-193624	ANCHORAGE REALTY	LUST	DCO M	2621 BOWEN ST	OSHKOSH		WINNEBAGO	NORTHEAST	NONE	7/27/1998	9/11/1998	9/11/1998	*** TRANSFERRED TO COMMERCE - ACTIVITY NO LONGER UNDER DNR JURISDICTION ***
03-71-194489	GRAND CHUTE SAN DIST 1 & 2	LUST	DCO M	3111 PROSPECT ST	MENASHA TN		WINNEBAGO	NORTHEAST	NONE	5/7/1998	9/11/1998	9/11/1998	*** TRANSFERRED TO COMMERCE - ACTIVITY NO LONGER UNDER DNR JURISDICTION ***
03-71-194787	HILDEBRANT PROPERTY - LGU	LUST	DCO --	161 JACKSON ST	OSHKOSH		WINNEBAGO	NORTHEAST	NONE	8/18/1998	9/1/2004	9/1/2004	
03-71-196912	SALZSIEDER 76	LUST	DCO M	103 N SAWYER	OSHKOSH		WINNEBAGO	NORTHEAST	NONE	8/26/1998	8/17/1999	8/17/1999	*** TRANSFERRED TO COMMERCE - ACTIVITY NO LONGER UNDER DNR JURISDICTION ***
03-71-196917	PARK N PRINT INC	LUST	DCO M	150 JACKSON ST	OSHKOSH		WINNEBAGO	NORTHEAST	NONE	8/26/1998	6/24/2002	9/26/2002	*** TRANSFERRED TO COMMERCE - ACTIVITY NO LONGER UNDER DNR JURISDICTION ***
03-71-197298	BERMINGHAM PROPERTY	LUST	DCO M	577 N MAIN ST	OSHKOSH		WINNEBAGO	NORTHEAST	NONE	9/2/1998	2/11/1999	2/11/1999	*** TRANSFERRED TO COMMERCE - ACTIVITY NO LONGER UNDER DNR JURISDICTION ***
03-71-197347	A B F FREIGHT SYSTEM	LUST	DCO M	5437 CNTY RD BB	MENASHA TN		WINNEBAGO	NORTHEAST	NONE	8/6/1998	5/13/1999	5/13/1999	*** TRANSFERRED TO COMMERCE - ACTIVITY NO LONGER UNDER DNR JURISDICTION ***
03-71-197857	WI DOC OSHKOSH CORRECTIONAL INSTITUTION	LUST	DCO M	1730 W SNELL RD	OSHKOSH	54901	WINNEBAGO	NORTHEAST	471013070	6/12/1998	10/14/1998	10/14/1998	*** TRANSFERRED TO COMMERCE - ACTIVITY NO LONGER UNDER DNR JURISDICTION ***
03-71-198001	BRIDGEWOOD GOLF COURSE - WI DOT	LUST	DNR	1040 BRIDGEWOOD DR	NEENAH		WINNEBAGO	NORTHEAST	NONE	9/18/1998	5/20/1999	5/20/1999	
03-71-200194	LAKESIDE MARINA	LUST	DCO --	902 TAFT AVE	OSHKOSH	54902	WINNEBAGO	NORTHEAST	371000960	10/9/1998	4/27/2005	7/28/2005	
03-71-201829	BUYERS GUIDE	LUST	DNR	400 FIRST ST	NEENAH		WINNEBAGO	NORTHEAST	NONE	9/30/1998		1/14/2010	
03-71-202031	HOUSEHOLD RENTALS - DORSEYS INC	LUST	DCO M	609 N MAIN ST	OSHKOSH		WINNEBAGO	NORTHEAST	NONE	10/15/1998	2/28/2002	5/1/2002	*** TRANSFERRED TO COMMERCE - ACTIVITY NO LONGER UNDER DNR JURISDICTION ***
03-71-204919	COONEN BRAKE & MUFFLER	LUST	DCO M	812 PLANK RD	MENASHA		WINNEBAGO	NORTHEAST	NONE	10/26/1998	6/17/1999	6/17/1999	*** TRANSFERRED TO COMMERCE - ACTIVITY NO LONGER UNDER DNR JURISDICTION ***
03-71-207552	ECONOMY AUTO	LUST	DCO M	2326 OREGON ST	OSHKOSH		WINNEBAGO	NORTHEAST	NONE	11/20/1998	7/17/2002	8/26/2002	*** TRANSFERRED TO COMMERCE - ACTIVITY NO LONGER UNDER DNR JURISDICTION ***
03-71-207556	JOHNSON PROPERTY	LUST	DCO M	917 MARQUETTE ST	MENASHA		WINNEBAGO	NORTHEAST	NONE	11/17/1998	6/9/1999	6/9/1999	*** TRANSFERRED TO COMMERCE - ACTIVITY NO LONGER UNDER DNR JURISDICTION ***
03-71-207608	KLEIN-DICKERT CO INC	LUST	DCO --	2430-2436 ALGOMA BLVD	OSHKOSH	54901	WINNEBAGO	NORTHEAST	471142760	11/30/1998	5/5/2005	6/6/2005	
03-71-207796	U S F HOLLAND	LUST	DCO M	1495 KIMBERLY DR	MENASHA TN		WINNEBAGO	NORTHEAST	NONE	11/17/1998	7/6/1999	7/6/1999	*** TRANSFERRED TO COMMERCE - ACTIVITY NO LONGER UNDER DNR JURISDICTION ***
03-71-207988	WI DMA - OMS #10 (TANK #3)	LUST	DCO M	663 THIRD AVE	OSHKOSH	54903	WINNEBAGO	NORTHEAST	471076870	6/10/1998	4/30/1999	4/30/1999	*** TRANSFERRED TO COMMERCE - ACTIVITY NO LONGER UNDER DNR JURISDICTION ***
03-71-208267	SEVEN-UP & RC BOTTLING CO	LUST	DCO M	2110 HARRISON ST	OSHKOSH	54901	WINNEBAGO	NORTHEAST	471035950	12/22/1998	11/15/1999	11/15/1999	*** TRANSFERRED TO COMMERCE - ACTIVITY NO LONGER UNDER DNR JURISDICTION ***
03-71-208541	STEVENS REEF MARINA (FORMER)	LUST	DNR	1741 S COMMERCIAL ST	NEENAH TN	54956	WINNEBAGO	NORTHEAST	471154200	12/17/1998	4/21/2000	1/23/2001	
03-71-208557	CHECKER MOVING & STORAGE INC	LUST	DCO M	1705 DIXIE RD	NEENAH TN	54957	WINNEBAGO	NORTHEAST	471152440	12/15/1998	5/27/1999	5/27/1999	*** TRANSFERRED TO COMMERCE - ACTIVITY NO LONGER UNDER DNR JURISDICTION ***
03-71-208561	U W OSHKOSH - AUTO SHOP	LUST	DCO M	845 HIGH AVE	OSHKOSH	54901	WINNEBAGO	NORTHEAST	998339100	12/28/1998	11/2/2000	11/2/2000	*** TRANSFERRED TO COMMERCE - ACTIVITY NO LONGER UNDER DNR JURISDICTION ***
03-71-208639	BARNEYS WRECKER SERVICE INC	LUST	DCO --	2110 JACKSON ST	OSHKOSH		WINNEBAGO	NORTHEAST	NONE	1/5/1999	6/1/2007	6/1/2007	
03-71-208922	OSHKOSH CTY - KOELLER ST ROW	LUST	DCO M	N KOELLER ST	OSHKOSH		WINNEBAGO	NORTHEAST	NONE	6/18/1998	2/25/1999	2/25/1999	*** TRANSFERRED TO COMMERCE - ACTIVITY NO LONGER UNDER DNR JURISDICTION ***
03-71-209072	MEYER FARM	LUST	DCO M	233 KORO RD	NEPEUSKUN TN		WINNEBAGO	NORTHEAST	NONE	1/7/1999	9/17/1999	9/17/1999	*** TRANSFERRED TO COMMERCE - ACTIVITY NO LONGER UNDER DNR JURISDICTION ***
03-71-212698	MERCURY MARINE NORTHWEST BOATYARD	LUST	DNR	505 MARION RD	OSHKOSH	54901	WINNEBAGO	NORTHEAST	471036500	6/27/1995	2/11/2003	8/20/2009	
03-71-219780	JACOBSON AUTO SALES	LUST	DCO M	1902 W MURDOCK	OSHKOSH		WINNEBAGO	NORTHEAST	NONE	4/14/1999	9/7/2004	10/4/2004	*** TRANSFERRED TO COMMERCE - ACTIVITY NO LONGER UNDER DNR JURISDICTION ***

03-71-223134	MILLS FLEET FARM	LUST	DCO	177 N WASHBURN RD	OSHKOSH	54904	WINNEBAGO	NORTHEAST	471104150	6/8/1999	2/1/2000	2/1/2000	*** TRANSFERRED TO COMMERCE - ACTIVITY NO LONGER UNDER DNR JURISDICTION ***
03-71-224036	KEYES PLUMBING	LUST	DCO	1001 MAIN ST	NEENAH		WINNEBAGO	NORTHEAST	NONE	7/6/1999	7/22/1999	7/22/1999	*** TRANSFERRED TO COMMERCE - ACTIVITY NO LONGER UNDER DNR JURISDICTION ***
03-71-227626	FORT JAMES - CANAL PLT (250-GAL UST)	LUST	DCO	258 RIVER ST	MENASHA	54952	WINNEBAGO	NORTHEAST	471009660	8/12/1999	8/6/2002	12/9/2002	*** TRANSFERRED TO COMMERCE - ACTIVITY NO LONGER UNDER DNR JURISDICTION ***
03-71-227630	FORT JAMES - CANAL PLT (30 000-GAL UST)	LUST	DCO	258 RIVER ST	MENASHA	54952	WINNEBAGO	NORTHEAST	471009660	8/12/1999	3/5/2002	12/9/2002	*** TRANSFERRED TO COMMERCE - ACTIVITY NO LONGER UNDER DNR JURISDICTION ***
03-71-227634	FORT JAMES - CANAL PLT (RR TANK CAR UST)	LUST	DCO	258 RIVER ST	MENASHA	54952	WINNEBAGO	NORTHEAST	471009660	8/12/1999	8/3/2002	12/9/2002	*** TRANSFERRED TO COMMERCE - ACTIVITY NO LONGER UNDER DNR JURISDICTION ***
03-71-232055	E Z OFF TRAILER SLIDES	LUST	DCO	1137 WINNECONNE AVE	NEENAH		WINNEBAGO	NORTHEAST	NONE	9/13/1999	6/21/2004	8/17/2004	
03-71-234891	JOHNSON PROPERTY	LUST	DCO	100 WASHINGTON ST	WINNECONNE		WINNEBAGO	NORTHEAST	NONE	10/29/1999	2/16/2005	6/14/2005	*** TRANSFERRED TO COMMERCE - ACTIVITY NO LONGER UNDER DNR JURISDICTION ***
03-71-234895	MARINA THE	LUST	DNR	2122 S MAIN ST	OSHKOSH		WINNEBAGO	NORTHEAST	NONE	10/21/1999	6/10/2003	6/10/2003	
03-71-236013	DEMPSEY PROPERTY	LUST	DCO	3880 PAU KO TUK LN	BLACK WOLF TN		WINNEBAGO	NORTHEAST	NONE	11/22/1999	6/28/2000	6/28/2000	*** TRANSFERRED TO COMMERCE - ACTIVITY NO LONGER UNDER DNR JURISDICTION ***
03-71-244658	BRICCOS VIDEO VAULT - FUEL OIL & WASTE OIL	LUST	DCO	1115 S COMMERCIAL ST	NEENAH	54956	WINNEBAGO	NORTHEAST	471106900	7/17/1991	5/11/2000	5/11/2000	*** TRANSFERRED TO COMMERCE - ACTIVITY NO LONGER UNDER DNR JURISDICTION ***
03-71-245238	T & O LANES	LUST	DCO	1007 OREGON ST	OSHKOSH		WINNEBAGO	NORTHEAST	NONE	11/3/1999	4/5/2000	4/5/2000	*** TRANSFERRED TO COMMERCE - ACTIVITY NO LONGER UNDER DNR JURISDICTION ***
03-71-246470	DMS AUTO PARTS	LUST	DCO	322 W MURDOCK	OSHKOSH		WINNEBAGO	NORTHEAST	NONE	3/29/1999	2/16/2005	3/4/2005	
03-71-252000	OLD RUSH INN	LUST	DNR	891 CTH E	NEPEUSKUN TN		WINNEBAGO	NORTHEAST	NONE	5/8/2000	2/12/2002	4/3/2003	
03-71-252748	HORAN PROPERTY	LUST	DCO	324 W 9TH ST	NEENAH		WINNEBAGO	NORTHEAST	NONE	5/15/2000	9/28/2000	9/28/2000	*** TRANSFERRED TO COMMERCE - ACTIVITY NO LONGER UNDER DNR JURISDICTION ***
03-71-252972	UNIVERSAL FOUNDRY CO - LGU	LUST	DNR	440 PEARL AVE	OSHKOSH		WINNEBAGO	NORTHEAST	NONE	4/20/2000	9/3/2003	9/3/2003	
03-71-253178	T & J EQUIPMENT / POWR GARD	LUST	DCO	102 W 5TH AVE	OSHKOSH	54902	WINNEBAGO	NORTHEAST	471100960	4/12/2000	9/16/2002	9/30/2003	*** TRANSFERRED TO COMMERCE - ACTIVITY NO LONGER UNDER DNR JURISDICTION ***
03-71-253523	SHELL STATION (FORMER)	LUST	DCO	2380 HOLLY RD	MENASHA TN		WINNEBAGO	NORTHEAST	NONE	5/17/2000	2/19/2003	12/8/2003	
03-71-254826	ROGERS PROPERTY	LUST	DCO	425 SHERRY ST	NEENAH		WINNEBAGO	NORTHEAST	NONE	6/9/2000	9/25/2000	9/25/2000	*** TRANSFERRED TO COMMERCE - ACTIVITY NO LONGER UNDER DNR JURISDICTION ***
03-71-255981	AMERICAN CAN CO - MENASHA PLT	LUST	DNR	271 RIVER RD	MENASHA		WINNEBAGO	NORTHEAST	NONE	5/9/1986	8/4/1987	8/4/1987	
03-71-256027	KING PROPERTY	LUST	DCO	1002 JACKSON ST	OSHKOSH		WINNEBAGO	NORTHEAST	NONE	7/5/2000	1/25/2001	1/25/2001	*** TRANSFERRED TO COMMERCE - ACTIVITY NO LONGER UNDER DNR JURISDICTION ***
03-71-257063	SPEEDWAY SERVICE STATION	LUST	DCO	2127 JACKSON ST	OSHKOSH	54901	WINNEBAGO	NORTHEAST	471094140	7/13/2000	12/11/2002	1/30/2004	*** TRANSFERRED TO COMMERCE - ACTIVITY NO LONGER UNDER DNR JURISDICTION ***
03-71-257522	VALMET INC - NEENAH SERVICE CENTER	LUST	DCO	1615 MATTHEW ST	NEENAH	54956	WINNEBAGO	NORTHEAST	471034300	8/2/2000	6/2/2003	11/10/2003	
03-71-260057	GUNDERSON CLEANERS - WI DOT	LUST	DNR	118 HIGH AVE	OSHKOSH	54901	WINNEBAGO	NORTHEAST	471011970	10/16/2000	9/14/2001	9/14/2001	
03-71-260125	OSHKOSH CTY PROPERTY - LOT 1	LUST	DCO	103 STATE ST	OSHKOSH		WINNEBAGO	NORTHEAST	NONE	7/14/2000	10/22/2001	10/22/2001	PART OF THE 100 BLOCK MAIN STREET REDEVELOPMENT *** TRANSFERRED TO COMMERCE - ACTIVITY NO LONGER UNDER DNR JURISDICTION ***
03-71-260227	KING PROPERTY	LUST	DCO	1527 S MAIN	OSHKOSH		WINNEBAGO	NORTHEAST	NONE	10/28/2000	5/23/2003	11/20/2003	
03-71-261518	TOWNE AUTO SALES	LUST	DCO	1385 APPLETON RD	MENASHA	54952	WINNEBAGO	NORTHEAST	NONE	11/1/2000	4/1/2002	4/1/2002	*** TRANSFERRED TO COMMERCE - ACTIVITY NO LONGER UNDER DNR JURISDICTION ***
03-71-264308	KILLIAN PROPERTY	LUST	DCO	1126-1132 MANITOWOC RD	MENASHA		WINNEBAGO	NORTHEAST	NONE	2/1/2001	1/14/2004	1/14/2004	*** TRANSFERRED TO COMMERCE - ACTIVITY NO LONGER UNDER DNR JURISDICTION ***
03-71-269646	BERSCH OIL (FORMER)	LUST	DCO	32 W MAIN ST	WINNECONNE	54986	WINNEBAGO	NORTHEAST	471154090	3/26/2001	4/16/2002	4/16/2002	*** TRANSFERRED TO COMMERCE - ACTIVITY NO LONGER UNDER DNR JURISDICTION ***
03-71-270448	GUNDERSON PROPERTY	LUST	DCO	1205 HARRISON ST	OSHKOSH		WINNEBAGO	NORTHEAST	NONE	4/16/2001	9/23/2002	12/9/2002	
03-71-272841	BECKS PIZZA	LUST	DNR	223 W MAIN ST	OMRO		WINNEBAGO	NORTHEAST	NONE	6/4/2001	5/15/2002	12/5/2007	
03-71-274932	BRASS RAIL ROW - WI DOT	LUST	DCO	1812-1814 ALGOMA BLVD	OSHKOSH		WINNEBAGO	NORTHEAST	471071150	7/2/2001	7/14/2003	12/17/2003	
03-71-274938	LUTHERAN BROTHERHOOD ROW - WI DOT	LUST	DCO	1904 ALGOMA BLVD	OSHKOSH		WINNEBAGO	NORTHEAST	471074780	7/2/2001	10/24/2002	11/20/2003	*** TRANSFERRED TO COMMERCE - ACTIVITY NO LONGER UNDER DNR JURISDICTION ***
03-71-274945	APPLETON MARBLE & GRANITE ROW - WI DOT	LUST	DCO	2014 ALGOMA BLVD	OSHKOSH		WINNEBAGO	NORTHEAST	471071590	7/2/2001	8/18/2004	10/4/2004	
03-71-275259	NEENAH FOUNDRY PLT 1 - TANK X	LUST	DCO	500 WINNECONNE AVE	NEENAH	54956	WINNEBAGO	NORTHEAST	471031990	3/30/2001	11/4/2003	11/4/2003	*** TRANSFERRED TO COMMERCE - ACTIVITY NO LONGER UNDER DNR JURISDICTION ***
03-71-275263	NEENAH FOUNDRY PLT 1 - TANK 422	LUST	DCO	500 WINNECONNE AVE	NEENAH	54956	WINNEBAGO	NORTHEAST	471031990	3/30/2001	2/5/2003	11/10/2003	

03-71-275268	NEENAH FOUNDRY PLT 1 - TANK 421	LUST	DCO M	500 WINNECONNE AVE	NEENAH	54956	WINNEBAGO	NORTHEAST	471031990	3/30/2001	7/22/2003	7/22/2003	*** TRANSFERRED TO COMMERCE - ACTIVITY NO LONGER UNDER DNR JURISDICTION ***
03-71-275272	NEENAH FOUNDRY PLT 1 - TANK 420	LUST	DCO M	500 WINNECONNE AVE	NEENAH	54956	WINNEBAGO	NORTHEAST	471031990	3/30/2001	4/18/2003	4/18/2003	
03-71-275276	NEENAH FOUNDRY PLT 1 - GAS STATION	LUST	DCO M	500 WINNECONNE AVE	NEENAH	54956	WINNEBAGO	NORTHEAST	471031990	3/30/2001	4/12/2005	6/6/2005	
03-71-275672	STIEG PROPERTY - WI DOT	LUST	DCO --	4079 STH 110	OSHKOSH		WINNEBAGO	NORTHEAST	NONE	7/24/2001	10/24/2005	3/30/2006	*** TRANSFERRED TO COMMERCE - ACTIVITY NO LONGER UNDER DNR JURISDICTION ***
03-71-275803	135 WISCONSIN ST - LGU	LUST	DNR	135 WISCONSIN ST	OSHKOSH		WINNEBAGO	NORTHEAST	NONE	7/18/2001		1/14/2004	
03-71-275823	SACHS PROPERTY	LUST	DNR	375 LOPAS ST	MENASHA		WINNEBAGO	NORTHEAST	NONE	5/29/2001		4/14/2004	
03-71-275859	PETERSON PROPERTY	LUST	DCO M	544 SUNRISE BAY RD	NEENAH		WINNEBAGO	NORTHEAST	NONE	7/26/2001	9/28/2001	9/28/2001	*** TRANSFERRED TO COMMERCE - ACTIVITY NO LONGER UNDER DNR JURISDICTION ***
03-71-278557	HESSER AUTO BODY	LUST	DCO M	969 PLANK RD	MENASHA	54952	WINNEBAGO	NORTHEAST	471078740	8/3/2001	9/10/2002	9/10/2002	
03-71-278956	ISLAND MANOR	LUST	DNR	406 1ST ST	NEENAH		WINNEBAGO	NORTHEAST	NONE	8/13/2001	9/29/2008	10/22/2008	
03-71-280735	NEENAH FOUNDRY PLT 1 - MAINTENANCE TANK	LUST	DNR	500 WINNECONNE AVE	NEENAH	54956	WINNEBAGO	NORTHEAST	471031990	3/30/2001	8/31/2004	8/31/2004	*** TRANSFERRED TO COMMERCE - ACTIVITY NO LONGER UNDER DNR JURISDICTION ***
03-71-281524	TRIANGLE BAR - LGU	LUST	DNR	111 JACKSON ST	OSHKOSH		WINNEBAGO	NORTHEAST	NONE	10/8/2001	2/6/2007	2/5/2009	
03-71-282285	NICOLET CONDOMINIUMS	LUST	DNR	410 N FIRST ST	NEENAH		WINNEBAGO	NORTHEAST	NONE	10/12/2001	7/10/2007	9/4/2007	
03-71-282515	SCHERER PROPERTY	LUST	DCO --	1423 MONROE ST	OSHKOSH		WINNEBAGO	NORTHEAST	NONE	10/24/2001	10/6/2003	1/30/2004	*** TRANSFERRED TO COMMERCE - ACTIVITY NO LONGER UNDER DNR JURISDICTION ***
03-71-283747	W G & R (FORMER) - LGU	LUST	DNR	19 MERRITT AVE	OSHKOSH		WINNEBAGO	NORTHEAST	NONE	11/23/2001		8/17/2009	
03-71-283814	POLLY CLEAN LAUNDROMAT	LUST	DCO M	541 10TH ST	OSHKOSH		WINNEBAGO	NORTHEAST	NONE	11/26/2001	1/18/2002	1/18/2002	
03-71-285712	BERGER TRANSPORT	LUST	DCO M	742 WITZEL AVE	OSHKOSH		WINNEBAGO	NORTHEAST	NONE	1/7/2002	9/16/2002	9/16/2002	*** TRANSFERRED TO COMMERCE - ACTIVITY NO LONGER UNDER DNR JURISDICTION ***
03-71-304750	POWER BOAT CLUB (FORMER)	LUST	DCO M	5721 STH 110	WINNECONNE		WINNEBAGO	NORTHEAST	NONE	3/14/2002	1/8/2004	1/8/2004	
03-71-306024	NONWEILER A.P. CO INC	LUST	DNR	3321 NORTH SHORES DR	OSHKOSH	54902	WINNEBAGO	NORTHEAST	471021980	9/16/1996	3/26/2003	7/24/2003	
03-71-306622	STATE ST PROPERTY	LUST	DNR	117 STATE ST	OSHKOSH		WINNEBAGO	NORTHEAST	NONE	5/2/2002	5/16/2002	5/16/2002	*** TRANSFERRED TO COMMERCE - ACTIVITY NO LONGER UNDER DNR JURISDICTION ***
03-71-306629	MAIN ST PROPERTY	LUST	DNR	118 N MAIN ST	OSHKOSH		WINNEBAGO	NORTHEAST	NONE	5/2/2002	5/16/2002	5/16/2002	
03-71-306854	AT&T WAREHOUSE	LUST	DCO --	330 MILWAUKEE ST	MENASHA		WINNEBAGO	NORTHEAST	NONE	5/28/2002	5/27/2004	7/13/2004	
03-71-363428	ANHALTZER TRUST PROPERTY - LGU	LUST	DNR	35 JACKSON ST	OSHKOSH		WINNEBAGO	NORTHEAST	NONE	9/25/2002	7/27/2005	7/27/2005	*** TRANSFERRED TO COMMERCE - ACTIVITY NO LONGER UNDER DNR JURISDICTION ***
03-71-363948	DEEGS PROPERTY	LUST	DCO --	1461 PLANEVIEW DR	NEKIMI TN		WINNEBAGO	NORTHEAST	NONE	9/13/2002	4/25/2006	8/1/2006	
03-71-368767	SPEEDWAY SUPERAMERICA	LUST	DCO --	309 1ST ST (311 1ST ST)	NEENAH	54956	WINNEBAGO	NORTHEAST	471113610	10/15/2002	5/11/2009	6/29/2009	
03-71-379296	WESTERN CAR WASH	LUST	DCO --	732 WITZEL AVE	OSHKOSH		WINNEBAGO	NORTHEAST	NONE	12/11/2002	7/16/2003	1/30/2004	*** TRANSFERRED TO COMMERCE - ACTIVITY NO LONGER UNDER DNR JURISDICTION ***
03-71-415143	MERITOR - REC 16 OIL USTS	LUST	DNR	1005 HIGH AVE	OSHKOSH	54903	WINNEBAGO	NORTHEAST	471040350	12/11/2002		5/20/2009	
03-71-432983	ZION ELDERCARE (FORMER) - LGU	LUST	DNR	422 MARION RD	OSHKOSH		WINNEBAGO	NORTHEAST	NONE	4/7/2003	6/30/2005	6/30/2005	
03-71-472426	KARLS SERVICE - WI DOT	LUST	DCO --	332 N COMMERCIAL ST	NEENAH		WINNEBAGO	NORTHEAST	NONE	7/3/2003	5/16/2007	6/4/2007	PARCEL OF PROPERTY WEST OF VALLEY FAIR MALL AND SOUTH OF MEMORIAL DRIVE. BETWEEN VALLEY FAIR MALL AND CHAIN DRIVE. *** TRANSFERRED TO COMMERCE - ACTIVITY NO LONGER UNDER DNR JURISDICTION ***
03-71-489489	VALLEY FAIR MALL-FORMER SINCLAIR	LUST	DCO M	W OF MALL & S OF MEMORIAL DR	APPLETON	54914	WINNEBAGO	NORTHEAST	NONE	8/4/2003	9/16/2004	9/16/2004	
03-71-489490	VALLEY FAIR MALL-FORMER JACKS SERVICE	LUST	DCO M	VALLEY FAIR MALL & CHAIN DR	APPLETON	54914	WINNEBAGO	NORTHEAST	NONE	8/4/2003	9/16/2004	9/16/2004	
03-71-489491	VALLEY FAIR MALL-FORMER CZARNIK OIL CO	LUST	DCO --	VALLEY FAIR MALL & CHAIN DR	APPLETON	54914	WINNEBAGO	NORTHEAST	NONE	8/4/2003	10/8/2004	11/12/2004	NORTHEAST CORNER OF VALLEY FAIR MALL PROPERTY SOUTH OF CALUMET STREET *** TRANSFERRED TO COMMERCE - ACTIVITY NO LONGER UNDER DNR JURISDICTION ***
03-71-489492	VALLEY FAIR MALL-FORMER BUD PAGE MOTORS	LUST	DCO	VALLEY FAIR MALL & CALUMET ST	APPLETON		WINNEBAGO	NORTHEAST	NONE	8/4/2003	9/16/2004	9/16/2004	
03-71-506396	ESSEN MART C-STORE	LUST	DCO M	101 E BELL ST	NEENAH	54596	WINNEBAGO	NORTHEAST	NONE	9/4/2003		8/14/2009	

03-71-512059	MERCY MEDICAL (FORMER)	LUST	DCO	631 HAZEL ST	OSHKOSH	54901	WINNEBAGO	NORTHEAST	471042550	9/19/2003	9/23/2005	9/23/2005	*** TRANSFERRED TO COMMERCE - ACTIVITY NO LONGER UNDER DNR JURISDICTION *** NEW CASE # SPLITTING EXISTING SITE (03-71-002162) *** TRANSFERRED TO COMMERCE - ACTIVITY NO LONGER UNDER DNR JURISDICTION ***
03-71-513128	ED ZIEL ESTATE	LUST	DCO	81 RACINE ST	MENASHA	54952	WINNEBAGO	NORTHEAST	471137150	9/20/1995	6/1/2004	6/1/2004	
03-71-513375	VALLEY FAIR MALL-FORMER PURE OIL	LUST	DCO	VALLEY FAIR MALL & CALUMET ST	APPLETON	54914	WINNEBAGO	NORTHEAST	NONE	8/4/2003	9/16/2004	9/16/2004	
03-71-515223	CONSOLIDATED FREIGHTWAYS	LUST	DCO	1020 EHLERS RD	MENASHA TN		WINNEBAGO	NORTHEAST	NONE	10/30/2003	12/12/2005	12/12/2005	*** TRANSFERRED TO COMMERCE - ACTIVITY NO LONGER UNDER DNR JURISDICTION *** *** TRANSFERRED TO COMMERCE - ACTIVITY NO LONGER UNDER DNR JURISDICTION *** 1 - 1000 GAL FUEL OIL TANK
03-71-524916	RECREATION LANES	LUST	DCO	710 S MAIN ST	OSHKOSH		WINNEBAGO	NORTHEAST	NONE	4/15/2004	3/2/2005	3/2/2005	
03-71-531289	GERBRICK TRUST PROPERTY	LUST	DNR	121 POPLAR COURT	NEENAH		WINNEBAGO	NORTHEAST	NONE	9/10/2004	9/10/2004	9/10/2004	
03-71-531578	SALSZEIDER 76 (FORMER THOMA PROPERTY)	LUST	DCO	103 N SAWYER	OSHKOSH		WINNEBAGO	NORTHEAST	NONE	9/7/2004	2/24/2006	8/29/2006	*** TRANSFERRED TO COMMERCE - ACTIVITY NO LONGER UNDER DNR JURISDICTION ***
03-71-532602	GRUNSTED PROPERTY	LUST	DNR	4040 WINDERMERE	OSHKOSH	54902	WINNEBAGO	NORTHEAST	NONE	9/28/2004	11/4/2004	11/4/2004	
03-71-533017	EXCEL PROPERTY	LUST	DCO	428 3RD ST	MENASHA		WINNEBAGO	NORTHEAST	NONE	10/8/2004	7/15/2008	8/14/2008	
03-71-543143	TRIPLE S INC #9535 (FORMER GAS STATION)	LUST	DCO	906 AMERICAN DR	MENASHA TN		WINNEBAGO	NORTHEAST	NONE	5/16/2005	11/4/2008	11/26/2008	*** TRANSFERRED TO COMMERCE - ACTIVITY NO LONGER UNDER DNR JURISDICTION *** *** TRANSFERRED TO COMMERCE - ACTIVITY NO LONGER UNDER DNR JURISDICTION *** *** TRANSFERRED TO COMMERCE - ACTIVITY NO LONGER UNDER DNR JURISDICTION ***
03-71-543700	HESSER PONTIAC & OLDSMOBILE INC	LUST	DCO	988 S GREEN BAY RD	NEENAH	54956	WINNEBAGO	NORTHEAST	471085670	8/3/2005	11/8/2005	11/8/2005	
03-71-543809	VALLEY RD PROPERTY	LUST	DCO	806 VALLEY RD	MENASHA TN		WINNEBAGO	NORTHEAST	NONE	8/22/2005	12/16/2005	12/16/2005	
03-71-544667	PLANEVIEW TRUCK PLAZA	LUST	DCO	1500 PLANEVIEW DR	OSHKOSH	54904	WINNEBAGO	NORTHEAST	NONE	1/5/2006	2/4/2008	2/4/2008	ACTIVITY MOVED TO NO ACTION REQUIRED TYPE ON 08-MAY-06. ORIGINAL ACTIVITY NO. WAS 01-71-546790 ACTIVITY TYPE CHANGED ON 19-SEP-06. ORIGINAL ACTIVITY NO. WAS 09-71-546790 WTM: 641773 410971 - CONFIRMED LOCATION OF TANKS *** TRANSFERRED TO COMMERCE - ACTIVITY NO LONGER UNDER DNR JURISDICTION ***
03-71-544813	KWIK TRIP - WI DOT	LUST	DNR	2109 OMRO RD	OSHKOSH	54904	WINNEBAGO	NORTHEAST	471099310	1/22/2006	7/9/2007	8/2/2007	
03-71-546790	NEENAH FOUNDRY CO - PLT 2	LUST	DNR	2121 BROOKS ST	NEENAH	54956	WINNEBAGO	NORTHEAST	471033860	4/28/2006	11/28/2006	11/28/2006	
03-71-547453	HUNTERS RIDGE	LUST	DCO	2321 WAUKAU AVE	OSHKOSH		WINNEBAGO	NORTHEAST	NONE	6/6/2006	6/25/2007	6/25/2007	*** TRANSFERRED TO COMMERCE - ACTIVITY NO LONGER UNDER DNR JURISDICTION ***
03-71-547730	BOUDRY PROPERTY	LUST	DCO	241 N PARK AVE	NEENAH		WINNEBAGO	NORTHEAST	NONE	7/14/2006	4/26/2007	6/4/2007	
03-71-548256	SUPREME VIDEO - WI DOT	LUST	DCO	945 N WASHBURN ST	OSHKOSH	54901	WINNEBAGO	NORTHEAST	NONE	11/1/2006	7/14/2008	8/7/2008	
03-71-548640	AB COMMUNICATIONS - NEENAH	LUST	DCO	924 BYRD AVE	NEENAH		WINNEBAGO	NORTHEAST	NONE	1/29/2007	3/18/2008	4/1/2008	*** TRANSFERRED TO COMMERCE - ACTIVITY NO LONGER UNDER DNR JURISDICTION ***
03-71-548924	JELD-WEN REC W1	LUST	DNR	421 OREGON ST	OSHKOSH	54901	WINNEBAGO	NORTHEAST	NONE	2/19/2003		3/3/2009	
03-71-549246	TRIPLE S INC 9535 (FORMER) WASTE OIL UST	LUST	DCO	906 AMERICAN DR	MENASHA TN		WINNEBAGO	NORTHEAST	NONE	5/16/2005	11/4/2008	11/4/2008	
03-71-550598	KOEPLER MANAGEMENT INC	LUST	DNR	5 E WAUKAU AVE	OSHKOSH	54901	WINNEBAGO	NORTHEAST	NONE	11/29/2007	11/29/2007	11/29/2007	E WAUKAU AVE. THEN 3100 FOND DU LAC RD
03-71-551096	BERNDT PROPERTY	LUST	DCO	4966 LANSING HIGH POINT	OMRO CTY	54904	WINNEBAGO	NORTHEAST	471178510	3/13/2008	3/31/2009	4/22/2009	
03-71-551459	SUPERAMERICA #4167 (FORMER) - RELEASE 2	LUST	DNR	209 RACINE ST	MENASHA	54952	WINNEBAGO	NORTHEAST	471010870	7/2/1999		7/20/2009	
03-71-553497	OSHKOSH CTY RDA PROPERTY	LUST	DNR	14 W 8TH AVE	OSHKOSH		WINNEBAGO	NORTHEAST	NONE	4/8/2009		5/13/2009	
03-71-553704	KISER TRUST PROPERTY	LUST	DNR	694 N MAIN ST	OSHKOSH	54901	WINNEBAGO	NORTHEAST	NONE	6/1/2009		1/11/2010	
03-71-553812	LANG OIL-FUEL LINE LEAK	LUST	DNR	834 N MAIN	OSHKOSH		WINNEBAGO	NORTHEAST	NONE	7/13/2009		6/29/2010	
03-71-555158	TOWN MOTEL	LUST	DNR	215 DIVISION ST	OSHKOSH CITY	54901	WINNEBAGO	NORTHEAST	NONE	3/29/2010		4/6/2010	

APPENDIX E

NHI MAP

Calumet County

AQUATIC OCCURRENCES

Animal

Northern Cricket Frog, *Acris crepitans*, 1982
Broad-winged Skipper, *Poanes viator*, 1990
Banded Killifish, *Fundulus diaphanus*, 1964
Yellow Rail, *Coturnicops noveboracensis*, 1991
Black Tern, *Chlidonias niger*, 2008
Osprey, *Pandion haliaetus*, 2008
Greater Redhorse, *Moxostoma valenciennesi*, 1979

Plants

Ram's-head Lady's-slipper, *Cypripedium arietinum*, 1891

Natural Communities

Open Bog, Open bog, 1982
Floodplain Forest, Floodplain forest, 1979
Emergent Marsh, Emergent marsh, 1982
Northern Wet Forest, Northern wet forest, 1982
Shrub-carr, Shrub-carr, 1982

TERRESTRIAL OCCURRENCES

Animal

Yellow-billed Cuckoo, *Coccyzus americanus*, 2008
Bat Hibernaculum, Bat Hibernaculum, 1986
Dickcissel, *Spiza americana*, 2007
Gorgone Checker Spot, *Chlosyne gorgone*, 2009
A Land Snail, *Catinella gelida*, 1998
Northern Ring-necked Snake, *Diadophis punctatus edwardsii*, 1986
Thin-lip Vallonia, *Vallonia perspectiva*, 1998
Dentate Supercoll, *Paravitrea multidentata*, 1996

Plants

Snow Trillium, *Trillium nivale*, 1995
Yellow Gentian, *Gentiana alba*, 1992
Short's Rock-cress, *Arabis shortii*, 1994
Prairie Parsley, *Polytaenia nuttallii*, 1848

Natural Communities

Dry Cliff, Dry cliff, 1983
Talus Forest, Talus forest, 1999
Moist Cliff, Moist cliff, 1983
Southern Mesic Forest, Southern mesic forest, 2000

SPECIES and/or NATURAL COMMUNITY | Aquatic Terrestrial Both Township Occurrences Watershed Boundaries State Natural Area



This map represents the known occurrences of rare species and natural communities that have been recorded in the Wisconsin Natural Heritage Inventory (NHI). Colored sections indicate the presence of one or more occurrences within that section. Hatched townships indicate one or more occurrences reported only at the township level. The date following the names above notes the most recent year the occurrence was recorded in the county.

Map generated using NHI data from: 12/31/2009
Copyright 2003, WDNR-Bureau of Endangered Resources
This map may not be reproduced without prior written permission.



E-3

Elements by Townrange for Calumet County

The Natural Heritage Inventory (NHI) database contains recent and historic element (rare species and natural community) observations. A generalized version of the NHI database is provided below as a general reference and should not be used as a substitute for a WI Dept of Natural Resources NHI review of a specific project area. The NHI database is dynamic, records are continually being added and/or updated. The following data are current as of 10/06/2009:

Town Range	Scientific Name	Common Name	State Status	Federal Status	State Rank	Global Rank	Group Name
015N017E	<i>Fundulus diaphanus</i>	Banded Killifish	SC/N		S3	G5	Fish~
016N017E	<i>Fundulus diaphanus</i>	Banded Killifish	SC/N		S3	G5	Fish~
016N018E	<i>Fundulus diaphanus</i>	Banded Killifish	SC/N		S3	G5	Fish~
016N021E	<i>Coccyzus americanus</i>	Yellow-billed Cuckoo	SC/M		S3B	G5	Bird
017N016E	<i>Fundulus diaphanus</i>	Banded Killifish	SC/N		S3	G5	Fish~
017N017E	<i>Fundulus diaphanus</i>	Banded Killifish	SC/N		S3	G5	Fish~
017N018E	<i>Fundulus diaphanus</i>	Banded Killifish	SC/N		S3	G5	Fish~
017N019E	<i>Polytaenia nuttallii</i>	Prairie Parsley	THR		S3	G5	Plant
	<i>Southern mesic forest</i>	Southern Mesic Forest	NA		S3	G3?	Community
017N020E	<i>Chlidonias niger</i>	Black Tern	SC/M		S2B	G4	Bird~
	<i>Coccyzus americanus</i>	Yellow-billed Cuckoo	SC/M		S3B	G5	Bird
	<i>Cypripedium arietinum</i>	Ram's-head Lady's-slipper	THR		S2	G3	Plant~
018N016E	<i>Fundulus diaphanus</i>	Banded Killifish	SC/N		S3	G5	Fish~
018N017E	<i>Fundulus diaphanus</i>	Banded Killifish	SC/N		S3	G5	Fish~
018N018E	<i>Catinella gelida</i>	A Land Snail	SC/N		S1S2	G1	Snail
	<i>Fundulus diaphanus</i>	Banded Killifish	SC/N		S3	G5	Fish~
	<i>Vallonia perspectiva</i>	Thin-lip Vallonia	SC/N		S3	G4G5	Snail
018N019E	<i>Floodplain forest</i>	Floodplain Forest	NA		S3	G3?	Community
	<i>Gentiana alba</i>	Yellow Gentian	THR		S3	G4	Plant
	<i>Shrub-carr</i>	Shrub-carr	NA		S4	G5	Community
	<i>Southern mesic forest</i>	Southern Mesic Forest	NA		S3	G3?	Community
018N020E	<i>Bat Hibernaculum</i>	Bat Hibernaculum	SC		S3	GNR	Other
	<i>Coturnicops noveboracensis</i>	Yellow Rail	THR		S1B	G4	Bird~
	<i>Moxostoma valenciennesi</i>	Greater Redhorse	THR		S3	G4	Fish~
	<i>Pandion haliaetus</i>	Osprey	THR		S4B	G5	Bird~
018N021E	<i>Pandion haliaetus</i>	Osprey	THR		S4B	G5	Bird~
019N017E	<i>Fundulus diaphanus</i>	Banded Killifish	SC/N		S3	G5	Fish~
019N018E	<i>Arabis shortii</i>	Short's Rock-cress	SC		S2	G5	Plant

Town Range

Scientific Name	Common Name	State Status	Federal Status	State Rank	Global Rank	Group Name
<i>Catinella gelida</i>	A Land Snail	SC/N		S1S2	G1	Snail
<i>Dry cliff</i>	Dry Cliff	NA		S4	G4G5	Community
<i>Fundulus diaphanus</i>	Banded Killifish	SC/N		S3	G5	Fish~
<i>Moist cliff</i>	Moist Cliff	NA		S4	GNR	Community
<i>Southern mesic forest</i>	Southern Mesic Forest	NA		S3	G3?	Community
<i>Spiza americana</i>	Dickcissel	SC/M		S3B	G5	Bird
<i>Talus forest</i>	Talus Forest	NA		S1	G4G5	Community
<i>Vallonia perspectiva</i>	Thin-lip Vallonia	SC/N		S3	G4G5	Snail
019N020E						
<i>Acris crepitans</i>	Northern Cricket Frog	END		S1	G5	Frog~
<i>Emergent marsh</i>	Emergent Marsh	NA		S4	G4	Community
<i>Northern wet forest</i>	Northern Wet Forest	NA		S4	G4	Community
<i>Open bog</i>	Open Bog	NA		S4	G5	Community
<i>Pandion haliaetus</i>	Osprey	THR		S4B	G5	Bird~
<i>Shrub-carr</i>	Shrub-carr	NA		S4	G5	Community
020N017E						
<i>Fundulus diaphanus</i>	Banded Killifish	SC/N		S3	G5	Fish~
020N018E						
<i>Floodplain forest</i>	Floodplain Forest	NA		S3	G3?	Community
<i>Fundulus diaphanus</i>	Banded Killifish	SC/N		S3	G5	Fish~
<i>Pandion haliaetus</i>	Osprey	THR		S4B	G5	Bird~
<i>Talus forest</i>	Talus Forest	NA		S1	G4G5	Community
<i>Trillium nivale</i>	Snow Trillium	THR		S3	G4	Plant
020N019E						
<i>Acris crepitans</i>	Northern Cricket Frog	END		S1	G5	Frog~
<i>Catinella gelida</i>	A Land Snail	SC/N		S1S2	G1	Snail
<i>Floodplain forest</i>	Floodplain Forest	NA		S3	G3?	Community
<i>Paravitrea multidentata</i>	Dentate Supercoil	SC/N		S2S3	G5	Snail
<i>Southern mesic forest</i>	Southern Mesic Forest	NA		S3	G3?	Community
<i>Talus forest</i>	Talus Forest	NA		S1	G4G5	Community
<i>Vallonia perspectiva</i>	Thin-lip Vallonia	SC/N		S3	G4G5	Snail
020N020E						
<i>Acris crepitans</i>	Northern Cricket Frog	END		S1	G5	Frog~
<i>Diadophis punctatus edwardsii</i>	Northern Ring-necked Snake	SC/H		S3?	G5T5	Snake
<i>Pandion haliaetus</i>	Osprey	THR		S4B	G5	Bird~
<i>Poanes viator</i>	Broad-winged Skipper	SC/N		S3	G5	Butterfly~

This report lists locations for all elements occurring in Calumet County, since many element occurrences cross county boundaries, it may also list townships from additional counties.

Outagamie County

AQUATIC OCCURRENCES

Animal

An Owlet Moth, *Macrochilo bivittata*, 1994
Broad-winged Skipper, *Poanes viator*, 2000
Blanding's Turtle, *Emydoidea blandingii*, 2007
A Water Scavenger Beetle, *Enochrus sayi*, 1999
Two-spotted Skipper, *Euphyes bimacula*, 1989
Mulberry Wing, *Poanes massasoit*, 2000
A Predaceous Diving Beetle, *Agabus inscriptus*, 1999
Cantrall's Bog Beetle, *Liodesus cantralli*, 1999
Round Pigtoe, *Pleurobema sintoxia*, 1995
Western Sand Darter, *Etheostoma clarum*, 1994
A Crawling Water Beetle, *Halipus pantherinus*, 1999
Least Bittern, *Ixobrychus exilis*, 2000
Weed Shiner, *Notropis texanus*, 1995
Lake Sturgeon, *Acipenser fulvescens*, 1996
Bald Eagle, *Haliaeetus leucocephalus*, 2008
Buckhorn, *Tritogonia verrucosa*, 2005
Black Tern, *Chlidonias niger*, 2004
A Predaceous Diving Beetle, *Celina hubbelli*, 1999
Salamander Mussel, *Simpsonaias ambigua*, 1989
A Riffle Beetle, *Stenelmis fuscata*, 1999
A Water Scavenger Beetle, *Cymbiodyta acuminata*, 1999
Little Glassy Wing, *Pompeius verna*, 1991
King Rail, *Rallus elegans*, 2000
A Predaceous Diving Beetle, *Matus bicarinatus*, 2000
Elktoe, *Alasmidonta marginata*, 1995
A Crawling Water Beetle, *Halipus canadensis*, 1999
American Bittern, *Botaurus lentiginosus*, 2000
A Primitive Minnow Mayfly, *Parameletus chellifer*, 1993
Red-shouldered Hawk, *Buteo lineatus*, 2005
Common Moorhen, *Gallinula chloropus*, 2001
Wood Turtle, *Glyptemys insculpta*, 2000
Osprey, *Pandion haliaetus*, 2008
A Water Scavenger Beetle, *Hydrochara leechi*, 1999
Pugnose Minnow, *Opsopoeodus emiliae*, 1973
A Long-horned Casemaker Caddisfly, *Trienodes nox*, 2000
A Water Scavenger Beetle, *Enochrus consortus*, 2000
Snuffbox, *Epioblasma triquetra*, 1995
Prothonotary Warbler, *Protonotaria citrea*, 2000
Black-crowned Night-heron, *Nycticorax nycticorax*, 2004
A Water Scavenger Beetle, *Laccobius agilis*, 1999

Plants

Ram's-head Lady's-slipper, *Cypripedium arietinum*, 1928
Northern Bog Sedge, *Carex gynocrates*, 1931
Marsh Valerian, *Valeriana sitchensis* ssp. *uliginosa*, 1928
Northern Yellow Lady's-slipper, *Cypripedium parviflorum* var. *makasin*, 1890
Showy Lady's-slipper, *Cypripedium reginae*, 1916
Cuckooflower, *Cardamine pratensis*, 2005
Small White Lady's-slipper, *Cypripedium candidum*, 1890

Natural Communities

Open Bog, Open bog, 2007
Alder Thicket, Alder thicket, 1978
Hardwood Swamp, Hardwood swamp, 1999
Emergent Marsh, Emergent marsh, 1999
Tamarack (Poor) Swamp, Tamarack (poor) swamp, 1999
Floodplain Forest, Floodplain forest, 2001
Lake-Shallow, Hard, Seepage, Lake-shallow, hard, seepage, 1987
Northern Wet Forest, Northern wet forest, 1982
Emergent Marsh - Wild Rice, Emergent marsh - wild rice, 2000
Northern Wet-mesic Forest, Northern wet-mesic forest, 2007
Lake-Soft Bog, Lake-soft bog, 1979
Northern Sedge Meadow, Northern sedge meadow, 1999
Southern Hardwood Swamp, Southern hardwood swamp, 2001
Black Spruce Swamp, Black spruce swamp, 2007

TERRESTRIAL OCCURRENCES

Animal

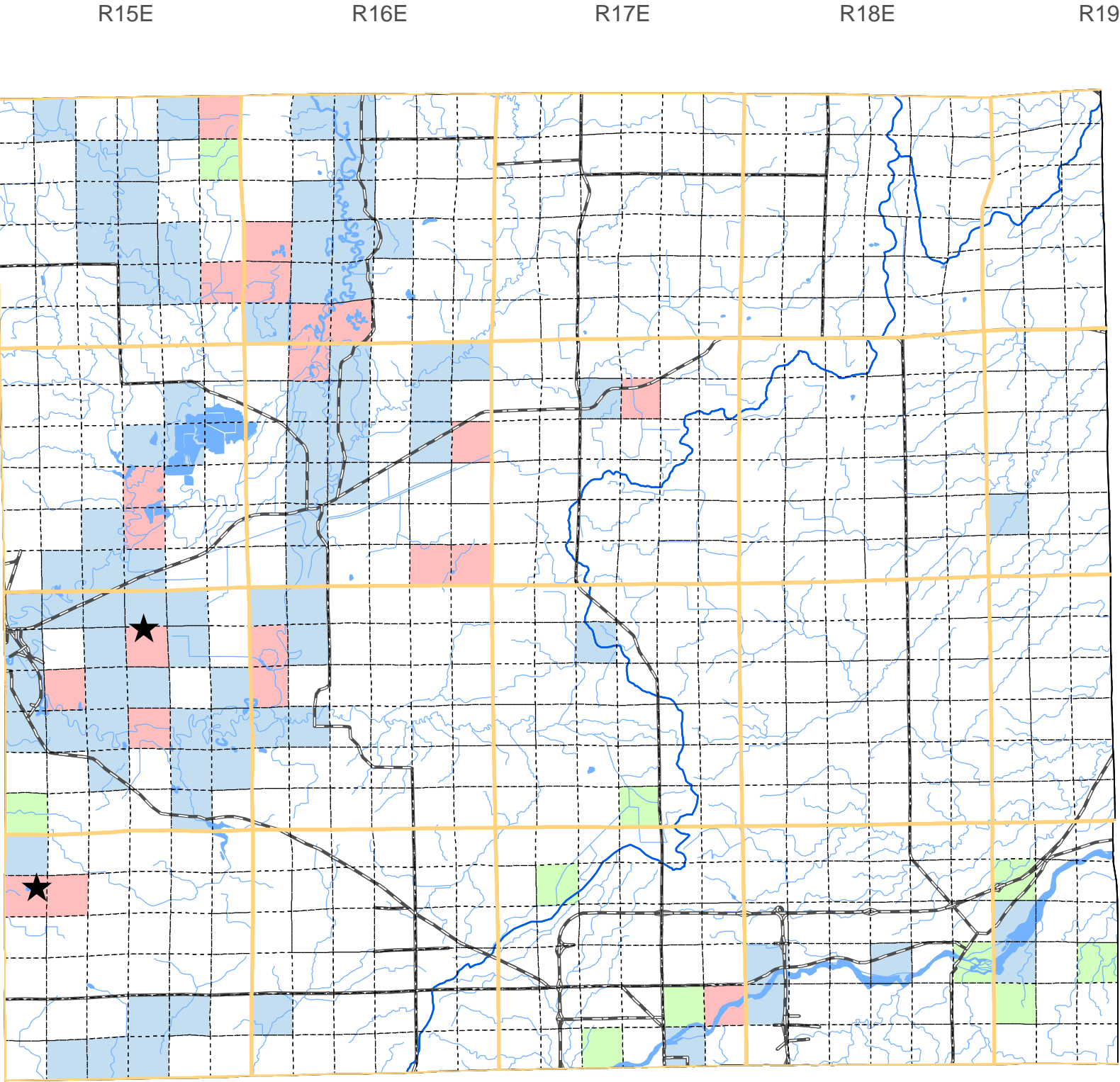
Acadian Flycatcher, *Empidonax virescens*, 2000
Henry's Effin, *Callophrys henrici*, 1990
Henslow's Sparrow, *Ammodramus henslowii*, 2000
Karnar Blue, *Lycaeides melissa samuelis*, 1993
Bird Rookery, Bird Rookery, 2004
Gorgone Checker Spot, *Chlosyne gorgone*, 1991
Columbine Dusky Wing, *Erynnis lucilius*, 1991
Canada Warbler, *Wilsonia canadensis*, 2007
Barn Owl, *Tyto alba*, 1979
Lakota Crescent, *Phyciodes batesii lakota*, 1991
Cerulean Warbler, *Dendroica cerulea*, 2000

Plants

Handsome Sedge, *Carex formosa*, 2001
Snow Trillium, *Trillium nivale*, 1989
Indian Cucumber-root, *Medeola virginiana*, 1999
Yellow Gentian, *Gentiana alba*, 1948
Hairy Wild-petunia, *Ruellia humilis*, 2004
American Gromwell, *Lithospermum latifolium*, 1995
Broad Beech Fern, *Phegopteris hexagonoptera*, 2001

Natural Communities

Southern Dry-mesic Forest, Southern dry-mesic forest, 1999
Northern Mesic Forest, Northern mesic forest, 1982
Northern Dry Forest, Northern dry forest, 1978
Southern Mesic Forest, Southern mesic forest, 2001



SPECIES and/or NATURAL COMMUNITY | Aquatic Terrestrial Both Township Occurrences Watershed Boundaries ★ State Natural Area



This map represents the known occurrences of rare species and natural communities that have been recorded in the Wisconsin Natural Heritage Inventory (NHI). Colored sections indicate the presence of one or more occurrences within that section. Hatched townships indicate one or more occurrences reported only at the township level. The date following the names above notes the most recent year the occurrence was recorded in the county.

Map generated using NHI data from: 12/31/2009
Copyright 2003, WDNR-Bureau of Endangered Resources
This map may not be reproduced without prior written permission.



Elements by Townrange for Outagamie County

The Natural Heritage Inventory (NHI) database contains recent and historic element (rare species and natural community) observations. A generalized version of the NHI database is provided below as a general reference and should not be used as a substitute for a WI Dept of Natural Resources NHI review of a specific project area. The NHI database is dynamic, records are continually being added and/or updated. The following data are current as of 10/06/2009:

Town Range

Scientific Name	Common Name	State Status	Federal Status	State Rank	Global Rank	Group Name
<i>Cardamine pratensis</i>	Cuckooflower	SC		S3	G5	Plant~
<i>Cypripedium candidum</i>	Small White Lady's-slipper	THR		S3	G4	Plant~
<i>Plantago cordata</i>	Heart-leaved Plantain	END		S1	G4	Plant~
020N014E						
<i>Pleurobema sintoxia</i>	Round Pigtoe	SC/P		S3	G4G5	Mussel~
<i>Tritogonia verrucosa</i>	Buckhorn	THR		S2	G4G5	Mussel~
020N015E						
<i>Southern hardwood swamp</i>	Southern Hardwood Swamp	NA		S2	G4?	Community~
020N016E						
<i>Southern hardwood swamp</i>	Southern Hardwood Swamp	NA		S2	G4?	Community~
021N013E						
<i>Pleurobema sintoxia</i>	Round Pigtoe	SC/P		S3	G4G5	Mussel~
<i>Tritogonia verrucosa</i>	Buckhorn	THR		S2	G4G5	Mussel~
021N014E						
<i>Alasmidonta marginata</i>	Elktoe	SC/P		S4	G4	Mussel~
<i>Epioblasma triquetra</i>	Snuffbox	END		S1	G3	Mussel~
<i>Pleurobema sintoxia</i>	Round Pigtoe	SC/P		S3	G4G5	Mussel~
<i>Tritogonia verrucosa</i>	Buckhorn	THR		S2	G4G5	Mussel~
021N015E						
<i>Cardamine pratensis</i>	Cuckooflower	SC		S3	G5	Plant~
<i>Chlidonias niger</i>	Black Tern	SC/M		S2B	G4	Bird~
<i>Empidonax vireescens</i>	Acadian Flycatcher	THR		S3B	G5	Bird
<i>Glyptemys insculpta</i>	Wood Turtle	THR		S2	G4	Turtle~
<i>Hardwood swamp</i>	Hardwood Swamp	NA		S3	G4	Community~
<i>Lake--shallow, hard, seepage</i>	Lake--Shallow, Hard, Seepage	NA		SU	GNR	Community~
<i>Medeola virginiana</i>	Indian Cucumber-root	SC		S3	G5	Plant
<i>Northern sedge meadow</i>	Northern Sedge Meadow	NA		S3	G4	Community~
<i>Northern wet forest</i>	Northern Wet Forest	NA		S4	G4	Community~
<i>Northern wet-mesic forest</i>	Northern Wet-mesic Forest	NA		S3S4	G3?	Community~
<i>Southern dry-mesic forest</i>	Southern Dry-mesic Forest	NA		S3	G4	Community
<i>Southern hardwood swamp</i>	Southern Hardwood Swamp	NA		S2	G4?	Community~
021N016E						
<i>Pandion haliaetus</i>	Osprey	THR		S4B	G5	Bird~
021N017E						
<i>Acipenser fulvescens</i>	Lake Sturgeon	SC/H		S3	G3G4	Fish~
<i>Carex formosa</i>	Handsome Sedge	THR		S2	G4	Plant
<i>Cypripedium arietinum</i>	Ram's-head Lady's-slipper	THR		S2	G3	Plant~
<i>Cypripedium parviflorum var. m</i>	Northern Yellow Lady's-slipper	SC		S3	G5T4Q	Plant~
<i>Gentiana alba</i>	Yellow Gentian	THR		S3	G4	Plant
<i>Haliaeetus leucocephalus</i>	Bald Eagle	SC/P		S4B,S2N	G5	Bird~
<i>Lithospermum latifolium</i>	American Gromwell	SC		S3	G4	Plant
<i>Trillium nivale</i>	Snow Trillium	THR		S3	G4	Plant
<i>Tyto alba</i>	Barn Owl	END		S1B,S1N	G5	Bird
<i>Valeriana sitchensis ssp. uligino</i>	Marsh Valerian	THR		S2	G4Q	Plant~

Town Range

Scientific Name	Common Name	State Status	Federal Status	State Rank	Global Rank	Group Name
021N018E						
<i>Cypripedium reginae</i>	Showy Lady's-slipper	SC		S3	G4	Plant~
<i>Haliaeetus leucocephalus</i>	Bald Eagle	SC/P		S4B,S2N	G5	Bird~
<i>Lithospermum latifolium</i>	American Gromwell	SC		S3	G4	Plant
<i>Onosmodium molle</i>	Marbleseed	SC		S3	G4G5	Plant
021N019E						
<i>Cypripedium reginae</i>	Showy Lady's-slipper	SC		S3	G4	Plant~
<i>Haliaeetus leucocephalus</i>	Bald Eagle	SC/P		S4B,S2N	G5	Bird~
<i>Northern mesic forest</i>	Northern Mesic Forest	NA		S4	G4	Community
<i>Ruellia humilis</i>	Hairy Wild-petunia	END		S2	G5	Plant
<i>Southern dry-mesic forest</i>	Southern Dry-mesic Forest	NA		S3	G4	Community
022N013E						
<i>Alasmidonta marginata</i>	Elktoe	SC/P		S4	G4	Mussel~
<i>Epioblasma triquetra</i>	Snuffbox	END		S1	G3	Mussel~
<i>Pleurobema sintoxia</i>	Round Pigtoe	SC/P		S3	G4G5	Mussel~
<i>Tritogonia verrucosa</i>	Buckhorn	THR		S2	G4G5	Mussel~
022N014E						
<i>Alasmidonta marginata</i>	Elktoe	SC/P		S4	G4	Mussel~
<i>Carex gynocrates</i>	Northern Bog Sedge	SC		S3	G5	Plant~
<i>Epioblasma triquetra</i>	Snuffbox	END		S1	G3	Mussel~
<i>Pleurobema sintoxia</i>	Round Pigtoe	SC/P		S3	G4G5	Mussel~
<i>Tritogonia verrucosa</i>	Buckhorn	THR		S2	G4G5	Mussel~
022N015E						
<i>Acipenser fulvescens</i>	Lake Sturgeon	SC/H		S3	G3G4	Fish~
<i>Alasmidonta marginata</i>	Elktoe	SC/P		S4	G4	Mussel~
<i>Black spruce swamp</i>	Black Spruce Swamp	NA		S3?	G5	Community~
<i>Buteo lineatus</i>	Red-shouldered Hawk	THR		S3S4B,S1	G5	Bird~
<i>Cardamine pratensis</i>	Cuckooflower	SC		S3	G5	Plant~
<i>Carex gynocrates</i>	Northern Bog Sedge	SC		S3	G5	Plant~
<i>Chlosyne gorgone</i>	Gorgone Checker Spot	SC/N		S3	G5	Butterfly
<i>Cymbiodyta acuminata</i>	A Water Scavenger Beetle	SC/N		S3	GNR	Beetle~
<i>Dendroica cerulea</i>	Cerulean Warbler	THR		S2S3B	G4	Bird
<i>Emergent marsh - wild rice</i>	Emergent Marsh - Wild Rice	NA		S3	G3G4	Community~
<i>Enochrus consortus</i>	A Water Scavenger Beetle	SC/N		S3	GNR	Beetle~
<i>Epioblasma triquetra</i>	Snuffbox	END		S1	G3	Mussel~
<i>Erynnis lucilius</i>	Columbine Dusky Wing	SC/N		S2	G4	Butterfly
<i>Euphyes bimacula</i>	Two-spotted Skipper	SC/N		S3	G4	Butterfly~
<i>Floodplain forest</i>	Floodplain Forest	NA		S3	G3?	Community~
<i>Lycaeides melissa samuelis</i>	Karner Blue	SC/FL	LE	S3	G5T2	Butterfly
<i>Matus bicarinatus</i>	A Predaceous Diving Beetle	SC/N		S2S3	GNR	Beetle~
<i>Northern wet-mesic forest</i>	Northern Wet-mesic Forest	NA		S3S4	G3?	Community~
<i>Notropis texanus</i>	Weed Shiner	SC/N		S3	G5	Fish~
<i>Open bog</i>	Open Bog	NA		S4	G5	Community~
<i>Pandion haliaetus</i>	Osprey	THR		S4B	G5	Bird~
<i>Pleurobema sintoxia</i>	Round Pigtoe	SC/P		S3	G4G5	Mussel~
<i>Poanes viator</i>	Broad-winged Skipper	SC/N		S3	G5	Butterfly~
<i>Protonotaria citrea</i>	Prothonotary Warbler	SC/M		S3B	G5	Bird~
<i>Stenelmis fuscata</i>	A Riffle Beetle	SC/N		S3	GNR	Beetle~
<i>Tritogonia verrucosa</i>	Buckhorn	THR		S2	G4G5	Mussel~

Town Range

Scientific Name	Common Name	State Status	Federal Status	State Rank	Global Rank	Group Name
<i>Wilsonia canadensis</i>	Canada Warbler	SC/M		S3B	G5	Bird
022N016E						
<i>Acipenser fulvescens</i>	Lake Sturgeon	SC/H		S3	G3G4	Fish~
<i>Alasmidonta marginata</i>	Elktoe	SC/P		S4	G4	Mussel~
<i>Buteo lineatus</i>	Red-shouldered Hawk	THR		S3S4B,S1	G5	Bird~
<i>Carex formosa</i>	Handsome Sedge	THR		S2	G4	Plant
<i>Dendroica cerulea</i>	Cerulean Warbler	THR		S2S3B	G4	Bird
<i>Enochrus sayi</i>	A Water Scavenger Beetle	SC/N		S3	GNR	Beetle~
<i>Epioblasma triquetra</i>	Snuffbox	END		S1	G3	Mussel~
<i>Floodplain forest</i>	Floodplain Forest	NA		S3	G3?	Community~
<i>Matus bicarinatus</i>	A Predaceous Diving Beetle	SC/N		S2S3	GNR	Beetle~
<i>Notropis texanus</i>	Weed Shiner	SC/N		S3	G5	Fish~
<i>Pleurobema sintoxia</i>	Round Pigtoe	SC/P		S3	G4G5	Mussel~
<i>Southern mesic forest</i>	Southern Mesic Forest	NA		S3	G3?	Community
<i>Stenelmis fuscata</i>	A Riffle Beetle	SC/N		S3	GNR	Beetle~
<i>Tritogonia verrucosa</i>	Buckhorn	THR		S2	G4G5	Mussel~
022N017E						
<i>Emydoidea blandingii</i>	Blanding's Turtle	THR		S3	G4	Turtle~
<i>Medeola virginiana</i>	Indian Cucumber-root	SC		S3	G5	Plant
023N015E						
<i>Acipenser fulvescens</i>	Lake Sturgeon	SC/H		S3	G3G4	Fish~
<i>Buteo lineatus</i>	Red-shouldered Hawk	THR		S3S4B,S1	G5	Bird~
<i>Carex formosa</i>	Handsome Sedge	THR		S2	G4	Plant
<i>Floodplain forest</i>	Floodplain Forest	NA		S3	G3?	Community~
<i>Haliaeetus leucocephalus</i>	Bald Eagle	SC/P		S4B,S2N	G5	Bird~
<i>Notropis texanus</i>	Weed Shiner	SC/N		S3	G5	Fish~
<i>Phegopteris hexagonoptera</i>	Broad Beech Fern	SC		S2	G5	Plant
<i>Southern mesic forest</i>	Southern Mesic Forest	NA		S3	G3?	Community
<i>Stenelmis fuscata</i>	A Riffle Beetle	SC/N		S3	GNR	Beetle~
023N016E						
<i>Acipenser fulvescens</i>	Lake Sturgeon	SC/H		S3	G3G4	Fish~
<i>Alasmidonta marginata</i>	Elktoe	SC/P		S4	G4	Mussel~
<i>Alder thicket</i>	Alder Thicket	NA		S4	G4	Community~
<i>Ammodramus henslowii</i>	Henslow's Sparrow	THR		S3B	G4	Bird
<i>Botaurus lentiginosus</i>	American Bittern	SC/M		S3B	G4	Bird~
<i>Chlidonias niger</i>	Black Tern	SC/M		S2B	G4	Bird~
<i>Dendroica cerulea</i>	Cerulean Warbler	THR		S2S3B	G4	Bird
<i>Emergent marsh</i>	Emergent Marsh	NA		S4	G4	Community~
<i>Emergent marsh - wild rice</i>	Emergent Marsh - Wild Rice	NA		S3	G3G4	Community~
<i>Emydoidea blandingii</i>	Blanding's Turtle	THR		S3	G4	Turtle~
<i>Epioblasma triquetra</i>	Snuffbox	END		S1	G3	Mussel~
<i>Etheostoma clarum</i>	Western Sand Darter	SC/N		S3	G3	Fish~
<i>Floodplain forest</i>	Floodplain Forest	NA		S3	G3?	Community~
<i>Haliaeetus leucocephalus</i>	Bald Eagle	SC/P		S4B,S2N	G5	Bird~
<i>Haliphus pantherinus</i>	A Crawling Water Beetle	SC/N		S2S3	GNR	Beetle~
<i>Ixobrychus exilis</i>	Least Bittern	SC/M		S3B	G5	Bird~
<i>Lake--soft bog</i>	Lake--Soft Bog	NA		S4	GNR	Community~
<i>Matus bicarinatus</i>	A Predaceous Diving Beetle	SC/N		S2S3	GNR	Beetle~
<i>Northern dry forest</i>	Northern Dry Forest	NA		S3	G3?	Community

Town Range

Scientific Name	Common Name	State Status	Federal Status	State Rank	Global Rank	Group Name
<i>Northern mesic forest</i>	Northern Mesic Forest	NA		S4	G4	Community
<i>Northern wet forest</i>	Northern Wet Forest	NA		S4	G4	Community~
<i>Northern wet-mesic forest</i>	Northern Wet-mesic Forest	NA		S3S4	G3?	Community~
<i>Notropis texanus</i>	Weed Shiner	SC/N		S3	G5	Fish~
<i>Pandion haliaetus</i>	Osprey	THR		S4B	G5	Bird~
<i>Parameletus chelifer</i>	A Primitive Minnow Mayfly	SC/N		S1?	G5	Mayfly~
<i>Pleurobema sintoxia</i>	Round Pigtoe	SC/P		S3	G4G5	Mussel~
<i>Poanes massasoit</i>	Mulberry Wing	SC/N		S3	G4	Butterfly~
<i>Poanes viator</i>	Broad-winged Skipper	SC/N		S3	G5	Butterfly~
<i>Protonotaria citrea</i>	Prothonotary Warbler	SC/M		S3B	G5	Bird~
<i>Rallus elegans</i>	King Rail	SC/M		S1B	G4	Bird~
<i>Simpsonaias ambigua</i>	Salamander Mussel	THR		S2S3	G3	Mussel~
<i>Southern hardwood swamp</i>	Southern Hardwood Swamp	NA		S2	G4?	Community~
<i>Trienodes nox</i>	A Long-horned Casemaker Caddisfly	SC/N		S1S3	G5	Caddisfly~
<i>Tritogonia verrucosa</i>	Buckhorn	THR		S2	G4G5	Mussel~
023N017E						
<i>Callophrys henrici</i>	Henry's Elfin	SC/N		S1S2	G5	Butterfly
<i>Chlosyne gorgone</i>	Gorgone Checker Spot	SC/N		S3	G5	Butterfly
<i>Cypripedium reginae</i>	Showy Lady's-slipper	SC		S3	G4	Plant~
<i>Macrochilo bivittata</i>	An Owlet Moth	SC/N		S3	G3G4	Moth~
<i>Phyciodes batesii lakota</i>	Lakota Crescent	SC/N		S3	G4T4	Butterfly
<i>Poanes massasoit</i>	Mulberry Wing	SC/N		S3	G4	Butterfly~
<i>Poanes viator</i>	Broad-winged Skipper	SC/N		S3	G5	Butterfly~
<i>Pompeius verna</i>	Little Glassy Wing	SC/N		S1?	G5	Butterfly~
023N019E						
<i>Glyptemys insculpta</i>	Wood Turtle	THR		S2	G4	Turtle~
024N015E						
<i>Acipenser fulvescens</i>	Lake Sturgeon	SC/H		S3	G3G4	Fish~
<i>Bird Rookery</i>	Bird Rookery	SC		SU	G5	Other
<i>Buteo lineatus</i>	Red-shouldered Hawk	THR		S3S4B,S1	G5	Bird~
<i>Floodplain forest</i>	Floodplain Forest	NA		S3	G3?	Community~
<i>Gallinula chloropus</i>	Common Moorhen	SC/M		S2B	G5	Bird~
<i>Medeola virginiana</i>	Indian Cucumber-root	SC		S3	G5	Plant
<i>Nycticorax nycticorax</i>	Black-crowned Night-heron	SC/M		S2B	G5	Bird~
<i>Open bog</i>	Open Bog	NA		S4	G5	Community~
<i>Pandion haliaetus</i>	Osprey	THR		S4B	G5	Bird~
<i>Tamarack (poor) swamp</i>	Tamarack (Poor) Swamp	NA		S3	G4	Community~
024N016E						
<i>Acipenser fulvescens</i>	Lake Sturgeon	SC/H		S3	G3G4	Fish~
<i>Agabus inscriptus</i>	A Predaceous Diving Beetle	SC/N		S2S3	GNR	Beetle~
<i>Alasmidonta marginata</i>	Elktoe	SC/P		S4	G4	Mussel~
<i>Bird Rookery</i>	Bird Rookery	SC		SU	G5	Other
<i>Botaurus lentiginosus</i>	American Bittern	SC/M		S3B	G4	Bird~
<i>Celina hubbelli</i>	A Predaceous Diving Beetle	SC/N		S2S3	GNR	Beetle~
<i>Chlidonias niger</i>	Black Tern	SC/M		S2B	G4	Bird~
<i>Cymbiodyta acuminata</i>	A Water Scavenger Beetle	SC/N		S3	GNR	Beetle~
<i>Dendroica cerulea</i>	Cerulean Warbler	THR		S2S3B	G4	Bird
<i>Emydoidea blandingii</i>	Blanding's Turtle	THR		S3	G4	Turtle~

Town Range

Scientific Name	Common Name	State Status	Federal Status	State Rank	Global Rank	Group Name
<i>Enochrus consortus</i>	A Water Scavenger Beetle	SC/N		S3	GNR	Beetle~
<i>Epioblasma triquetra</i>	Snuffbox	END		S1	G3	Mussel~
<i>Etheostoma clarum</i>	Western Sand Darter	SC/N		S3	G3	Fish~
<i>Floodplain forest</i>	Floodplain Forest	NA		S3	G3?	Community~
<i>Gallinula chloropus</i>	Common Moorhen	SC/M		S2B	G5	Bird~
<i>Glyptemys insculpta</i>	Wood Turtle	THR		S2	G4	Turtle~
<i>Haliphus canadensis</i>	A Crawling Water Beetle	SC/N		S2	GNR	Beetle~
<i>Hydrochara leechi</i>	A Water Scavenger Beetle	SC/N		S1	GNR	Beetle~
<i>Ixobrychus exilis</i>	Least Bittern	SC/M		S3B	G5	Bird~
<i>Laccobius agilis</i>	A Water Scavenger Beetle	SC/N		S2S3	GNR	Beetle~
<i>Liodesmus cantralli</i>	Cantrall's Bog Beetle	SC/N		S1S2	GNR	Beetle~
<i>Northern wet-mesic forest</i>	Northern Wet-mesic Forest	NA		S3S4	G3?	Community~
<i>Notropis texanus</i>	Weed Shiner	SC/N		S3	G5	Fish~
<i>Nycticorax nycticorax</i>	Black-crowned Night-heron	SC/M		S2B	G5	Bird~
<i>Opsopoeodus emiliae</i>	Pugnose Minnow	SC/N		S3	G5	Fish~
<i>Pandion haliaetus</i>	Osprey	THR		S4B	G5	Bird~
<i>Pleurobema sintoxia</i>	Round Pigtoe	SC/P		S3	G4G5	Mussel~
<i>Poanes viator</i>	Broad-winged Skipper	SC/N		S3	G5	Butterfly~
<i>Protonotaria citrea</i>	Prothonotary Warbler	SC/M		S3B	G5	Bird~
<i>Rallus elegans</i>	King Rail	SC/M		S1B	G4	Bird~
<i>Simpsonia ambigua</i>	Salamander Mussel	THR		S2S3	G3	Mussel~
<i>Southern mesic forest</i>	Southern Mesic Forest	NA		S3	G3?	Community
<i>Tritogonia verrucosa</i>	Buckhorn	THR		S2	G4G5	Mussel~
024N019E						
<i>Clinostomus elongatus</i>	Redside Dace	SC/N		S3	G3G4	Fish~
<i>Glyptemys insculpta</i>	Wood Turtle	THR		S2	G4	Turtle~
025N015E						
<i>Acipenser fulvescens</i>	Lake Sturgeon	SC/H		S3	G3G4	Fish~
<i>Alasmidonta marginata</i>	Elktoe	SC/P		S4	G4	Mussel~
<i>Emydoidea blandingii</i>	Blanding's Turtle	THR		S3	G4	Turtle~
<i>Epioblasma triquetra</i>	Snuffbox	END		S1	G3	Mussel~
<i>Etheostoma clarum</i>	Western Sand Darter	SC/N		S3	G3	Fish~
<i>Opsopoeodus emiliae</i>	Pugnose Minnow	SC/N		S3	G5	Fish~
<i>Pleurobema sintoxia</i>	Round Pigtoe	SC/P		S3	G4G5	Mussel~
<i>Tritogonia verrucosa</i>	Buckhorn	THR		S2	G4G5	Mussel~
025N016E						
<i>Acipenser fulvescens</i>	Lake Sturgeon	SC/H		S3	G3G4	Fish~
<i>Alasmidonta marginata</i>	Elktoe	SC/P		S4	G4	Mussel~
<i>Epioblasma triquetra</i>	Snuffbox	END		S1	G3	Mussel~
<i>Etheostoma clarum</i>	Western Sand Darter	SC/N		S3	G3	Fish~
<i>Floodplain forest</i>	Floodplain Forest	NA		S3	G3?	Community~
<i>Northern wet-mesic forest</i>	Northern Wet-mesic Forest	NA		S3S4	G3?	Community~
<i>Opsopoeodus emiliae</i>	Pugnose Minnow	SC/N		S3	G5	Fish~
<i>Pleurobema sintoxia</i>	Round Pigtoe	SC/P		S3	G4G5	Mussel~
<i>Tritogonia verrucosa</i>	Buckhorn	THR		S2	G4G5	Mussel~
026N015E						
<i>Alasmidonta marginata</i>	Elktoe	SC/P		S4	G4	Mussel~
<i>Epioblasma triquetra</i>	Snuffbox	END		S1	G3	Mussel~
<i>Pleurobema sintoxia</i>	Round Pigtoe	SC/P		S3	G4G5	Mussel~

E-12

Town Range

Scientific Name	Common Name	State Status	Federal Status	State Rank	Global Rank	Group Name
<i>Tritogonia verrucosa</i>	Buckhorn	THR		S2	G4G5	Mussel~
026N016E						
<i>Acipenser fulvescens</i>	Lake Sturgeon	SC/H		S3	G3G4	Fish~
<i>Alasmidonta marginata</i>	Elktoe	SC/P		S4	G4	Mussel~
<i>Epioblasma triquetra</i>	Snuffbox	END		S1	G3	Mussel~
<i>Etheostoma clarum</i>	Western Sand Darter	SC/N		S3	G3	Fish~
<i>Pleurobema sintoxia</i>	Round Pigtoe	SC/P		S3	G4G5	Mussel~
<i>Tritogonia verrucosa</i>	Buckhorn	THR		S2	G4G5	Mussel~
027N015E						
<i>Alasmidonta marginata</i>	Elktoe	SC/P		S4	G4	Mussel~
<i>Epioblasma triquetra</i>	Snuffbox	END		S1	G3	Mussel~
<i>Pleurobema sintoxia</i>	Round Pigtoe	SC/P		S3	G4G5	Mussel~
<i>Tritogonia verrucosa</i>	Buckhorn	THR		S2	G4G5	Mussel~
027N016E						
<i>Alasmidonta marginata</i>	Elktoe	SC/P		S4	G4	Mussel~
<i>Epioblasma triquetra</i>	Snuffbox	END		S1	G3	Mussel~
<i>Pleurobema sintoxia</i>	Round Pigtoe	SC/P		S3	G4G5	Mussel~

This report lists locations for all elements occurring in Outagamie County, since many element occurrences cross county boundaries, it may also list townships from additional counties.

Winnebago County

AQUATIC OCCURRENCES

Animal

Red-necked Grebe, *Podiceps grisegena*, 1997
Broad-winged Skipper, *Poanes viator*, 2000
Round Pigtoe, *Pleurobema sintoxia*, 1995
Banded Killifish, *Fundulus diaphanus*, 1974
Blanding's Turtle, *Emydoidea blandingii*, 2002
Mulberry Wing, *Poanes massasoit*, 1991
A Frodoaceous Diving Beetle, *Hydroporus vittatus*, 2000
Arctic Shrew, *Sorex arcticus*, 1999
Lake Sturgeon, *Acipenser fulvescens*, 1991
Lake Chubsucker, *Erimyzon sucetta*, 1979
Least Bittern, *Ixobrychus exilis*, 2000
Bald Eagle, *Haliaeetus leucocephalus*, 2008
Buckhorn, *Tritogonia verrucosa*, 2005
Striped Shiner, *Luxilus chrysocephalus*,
Black Tern, *Chlidonias niger*, 2001
Great Egret, *Ardea alba*, 2001
Plains Clubtail, *Gomphurus externus*, 1999
Caspian Tern, *Sterna caspia*, 1990
Wood Turtle, *Glyptemys insculpta*, 1948
American Bittern, *Botaurus lentiginosus*, 2001
Pugnose Shiner, *Notropis anogenus*, 1963
Cattle Egret, *Bubulcus ibis*, 1999
Common Moorhen, *Gallinula chloropus*, 1990
Osprey, *Pandion haliaetus*, 2008
Common Tern, *Sterna hirundo*, 2000
Forster's Tern, *Sterna forsteri*, 2000
Pugnose Minnow, *Opsopoeodus emiliae*, 1981
Greater Redhorse, *Moxostoma valenciennesi*, 1974
Western Grebe, *Aechmophorus occidentalis*, 1990
Black-crowned Night-heron, *Nycticorax nycticorax*, 2001

Plants

Waxleaf Meadowrue, *Thalictrum revolutum*, 2000
Swamp Bedstraw, *Galium brevipes*, 1986
Prairie White-fringed Orchid, *Platanthera leucophaea*, 2008
Slim-stem Small-reedgrass, *Calamagrostis stricta*, 1979
Common Bog Arrow-grass, *Triglochin maritima*, 2000
Cuckooflower, *Cardamine pratensis*, 1999
Marsh Blazing Star, *Liatris spicata*, 2000
Bog Bluegrass, *Poa paludigena*, 1986
Small White Lady's-slipper, *Cypripedium candidum*, 2002

Natural Communities

Floodplain Forest, Floodplain forest, 1999
Wet-mesic Prairie, Wet-mesic prairie, 2000
Southern Sedge Meadow, Southern sedge meadow, 1999
Emergent Marsh, Emergent marsh, 2000
Wet Prairie, Wet prairie, 1984
Emergent Marsh - Wild Rice, Emergent marsh - wild rice, 1999
Northern Sedge Meadow, Northern sedge meadow, 2000
Southern Hardwood Swamp, Southern hardwood swamp, 2001

TERRESTRIAL OCCURRENCES

Animal

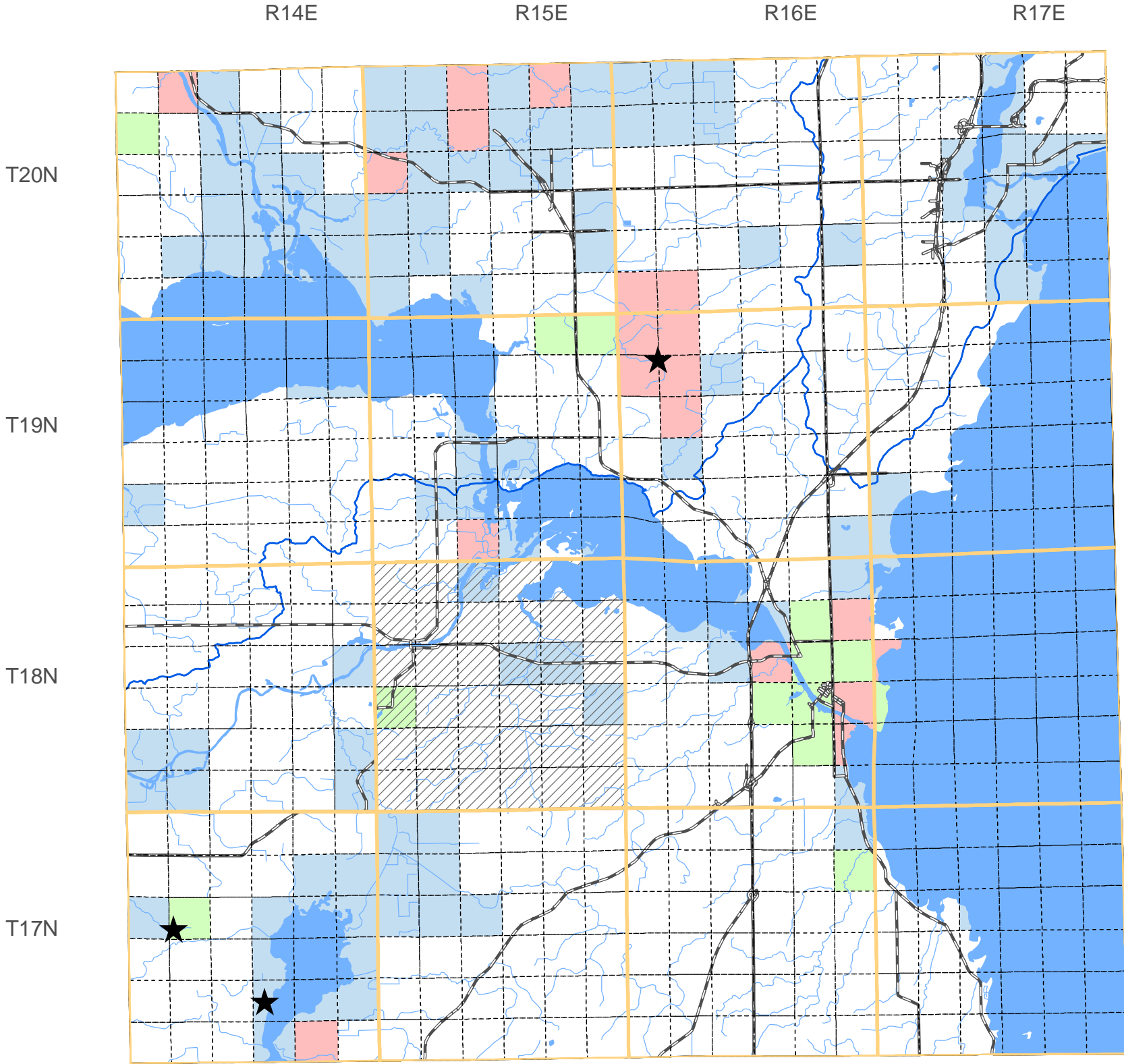
Bird Rookery, Bird Rookery, 1990
Gorgone Checker Spot, *Chlosyne gorgone*, 1991
Pygmy Shrew, *Sorex hoyi*, 1975
Cerulean Warbler, *Dendroica cerulea*, 2000

Plants

Narrow-leaved Vervain, *Verbena simplex*, 2005
Handsome Sedge, *Carex formosa*, 2001
Indian Cucumber-root, *Medeola virginiana*, 1992
Tall Coreopsis, *Coreopsis tripteris*, 2004
Hairy Wild-petunia, *Ruellia humilis*, 2005
Kentucky Coffee-tree, *Gymnocladus dioicus*, 1993
Purple Milkweed, *Asclepias purpurascens*, 1941
Dwarf Milkweed, *Asclepias ovalifolia*, 2000

Natural Communities

Oak Opening, Oak opening, 1987
Southern Dry-mesic Forest, Southern dry-mesic forest, 1979
Mesic Prairie, Mesic prairie, 1987
Northern Mesic Forest, Northern mesic forest, 1999
Northern Dry-mesic Forest, Northern dry-mesic forest, 1979



SPECIES and/or NATURAL COMMUNITY | Aquatic Terrestrial Both Township Occurrences Watershed Boundaries ★ State Natural Area



This map represents the known occurrences of rare species and natural communities that have been recorded in the Wisconsin Natural Heritage Inventory (NHI). Colored sections indicate the presence of one or more occurrences within that section. Hatched townships indicate one or more occurrences reported only at the township level. The date following the names above notes the most recent year the occurrence was recorded in the county.

Map generated using NHI data from: 12/31/2009
Copyright 2003, WDNR-Bureau of Endangered Resources
This map may not be reproduced without prior written permission.



E-15

Elements by Townrange for Winnebago County

The Natural Heritage Inventory (NHI) database contains recent and historic element (rare species and natural community) observations. A generalized version of the NHI database is provided below as a general reference and should not be used as a substitute for a WI Dept of Natural Resources NHI review of a specific project area. The NHI database is dynamic, records are continually being added and/or updated. The following data are current as of 10/06/2009:

Town Range

Scientific Name	Common Name	State Status	Federal Status	State Rank	Global Rank	Group Name
<i>Asclepias purpurascens</i>	Purple Milkweed	END		S3	G5?	Plant
015N017E						
<i>Fundulus diaphanus</i>	Banded Killifish	SC/N		S3	G5	Fish~
<i>Opsopoeodus emiliae</i>	Pugnose Minnow	SC/N		S3	G5	Fish~
016N014E						
<i>Aechmophorus occidentalis</i>	Western Grebe	SC/M		S1B	G5	Bird~
<i>Emergent marsh</i>	Emergent Marsh	NA		S4	G4	Community~
016N017E						
<i>Fundulus diaphanus</i>	Banded Killifish	SC/N		S3	G5	Fish~
<i>Opsopoeodus emiliae</i>	Pugnose Minnow	SC/N		S3	G5	Fish~
016N018E						
<i>Fundulus diaphanus</i>	Banded Killifish	SC/N		S3	G5	Fish~
<i>Opsopoeodus emiliae</i>	Pugnose Minnow	SC/N		S3	G5	Fish~
017N014E						
<i>Aechmophorus occidentalis</i>	Western Grebe	SC/M		S1B	G5	Bird~
<i>Calamagrostis stricta</i>	Slim-stem Small-reedgrass	SC		S3	G5	Plant~
<i>Chlidonias niger</i>	Black Tern	SC/M		S2B	G4	Bird~
<i>Cypripedium candidum</i>	Small White Lady's-slipper	THR		S3	G4	Plant~
<i>Emergent marsh</i>	Emergent Marsh	NA		S4	G4	Community~
<i>Galium brevipes</i>	Swamp Bedstraw	SC		S1S2	G4?	Plant~
<i>Gallinula chloropus</i>	Common Moorhen	SC/M		S2B	G5	Bird~
<i>Ixobrychus exilis</i>	Least Bittern	SC/M		S3B	G5	Bird~
<i>Mesic prairie</i>	Mesic Prairie	NA		S1	G2	Community
<i>Nycticorax nycticorax</i>	Black-crowned Night-heron	SC/M		S2B	G5	Bird~
<i>Oak opening</i>	Oak Opening	NA		S1	G1	Community
<i>Poa paludigena</i>	Bog Bluegrass	THR		S3	G3	Plant~
<i>Podiceps grisegena</i>	Red-necked Grebe	END		S1B	G5	Bird~
<i>Southern sedge meadow</i>	Southern Sedge Meadow	NA		S3	G4?	Community~
<i>Sterna caspia</i>	Caspian Tern	END		S1B,S2N	G5	Bird~
<i>Sterna forsteri</i>	Forster's Tern	END		S1B	G5	Bird~
<i>Wet-mesic prairie</i>	Wet-mesic Prairie	NA		S2	G2	Community~
017N015E						
<i>Platanthera leucophaea</i>	Prairie White-fringed Orchid	END	LT	S2	G2G3	Plant~
<i>Southern sedge meadow</i>	Southern Sedge Meadow	NA		S3	G4?	Community~
017N016E						
<i>Armoracia lacustris</i>	Lake-cress	END		S1	G4?	Plant~
<i>Fundulus diaphanus</i>	Banded Killifish	SC/N		S3	G5	Fish~
<i>Gymnocladus dioicus</i>	Kentucky Coffee-tree	SC		S2	G5	Plant
017N017E						
<i>Aster furcatus</i>	Forked Aster	THR		S3	G3	Plant
<i>Fundulus diaphanus</i>	Banded Killifish	SC/N		S3	G5	Fish~
<i>Haliaeetus leucocephalus</i>	Bald Eagle	SC/P		S4B,S2N	G5	Bird~
<i>Opsopoeodus emiliae</i>	Pugnose Minnow	SC/N		S3	G5	Fish~
017N018E						

Town Range

Scientific Name	Common Name	State Status	Federal Status	State Rank	Global Rank	Group Name
<i>Fundulus diaphanus</i>	Banded Killifish	SC/N		S3	G5	Fish~
<i>Opsopoeodus emiliae</i>	Pugnose Minnow	SC/N		S3	G5	Fish~
018N014E						
<i>Acipenser fulvescens</i>	Lake Sturgeon	SC/H		S3	G3G4	Fish~
<i>Haliaeetus leucocephalus</i>	Bald Eagle	SC/P		S4B, S2N	G5	Bird~
<i>Moxostoma valenciennesi</i>	Greater Redhorse	THR		S3	G4	Fish~
<i>Pandion haliaetus</i>	Osprey	THR		S4B	G5	Bird~
018N015E						
<i>Asclepias purpurascens</i>	Purple Milkweed	END		S3	G5?	Plant
<i>Haliaeetus leucocephalus</i>	Bald Eagle	SC/P		S4B, S2N	G5	Bird~
<i>Mesic prairie</i>	Mesic Prairie	NA		S1	G2	Community
<i>Pandion haliaetus</i>	Osprey	THR		S4B	G5	Bird~
018N016E						
<i>Acipenser fulvescens</i>	Lake Sturgeon	SC/H		S3	G3G4	Fish~
<i>Emergent marsh</i>	Emergent Marsh	NA		S4	G4	Community~
<i>Emydoidea blandingii</i>	Blanding's Turtle	THR		S3	G4	Turtle~
<i>Erimyzon sucetta</i>	Lake Chubsucker	SC/N		S3	G5	Fish~
<i>Fundulus diaphanus</i>	Banded Killifish	SC/N		S3	G5	Fish~
<i>Glyptemys insculpta</i>	Wood Turtle	THR		S2	G4	Turtle~
<i>Haliaeetus leucocephalus</i>	Bald Eagle	SC/P		S4B, S2N	G5	Bird~
<i>Luxilus chrysocephalus</i>	Striped Shiner	END		S1	G5	Fish~
<i>Moxostoma valenciennesi</i>	Greater Redhorse	THR		S3	G4	Fish~
<i>Notropis anogenus</i>	Pugnose Shiner	THR		S2	G3	Fish~
<i>Opsopoeodus emiliae</i>	Pugnose Minnow	SC/N		S3	G5	Fish~
<i>Sorex hoyi</i>	Pygmy Shrew	SC/N		S3S4	G5	Mammal
<i>Sterna forsteri</i>	Forster's Tern	END		S1B	G5	Bird~
<i>Thalictrum revolutum</i>	Waxleaf Meadowrue	SC		S2	G5	Plant~
018N017E						
<i>Acipenser fulvescens</i>	Lake Sturgeon	SC/H		S3	G3G4	Fish~
<i>Ardea alba</i>	Great Egret	THR		S2B	G5	Bird~
<i>Bubulcus ibis</i>	Cattle Egret	SC/M		S1B	G5	Bird~
<i>Fundulus diaphanus</i>	Banded Killifish	SC/N		S3	G5	Fish~
<i>Nycticorax nycticorax</i>	Black-crowned Night-heron	SC/M		S2B	G5	Bird~
<i>Opsopoeodus emiliae</i>	Pugnose Minnow	SC/N		S3	G5	Fish~
<i>Sorex hoyi</i>	Pygmy Shrew	SC/N		S3S4	G5	Mammal
<i>Sterna forsteri</i>	Forster's Tern	END		S1B	G5	Bird~
018N018E						
<i>Fundulus diaphanus</i>	Banded Killifish	SC/N		S3	G5	Fish~
<i>Opsopoeodus emiliae</i>	Pugnose Minnow	SC/N		S3	G5	Fish~
019N013E						
<i>Erimyzon sucetta</i>	Lake Chubsucker	SC/N		S3	G5	Fish~
<i>Fundulus diaphanus</i>	Banded Killifish	SC/N		S3	G5	Fish~
<i>Luxilus chrysocephalus</i>	Striped Shiner	END		S1	G5	Fish~
<i>Moxostoma valenciennesi</i>	Greater Redhorse	THR		S3	G4	Fish~
<i>Notropis anogenus</i>	Pugnose Shiner	THR		S2	G3	Fish~
<i>Opsopoeodus emiliae</i>	Pugnose Minnow	SC/N		S3	G5	Fish~
019N014E						
<i>Acipenser fulvescens</i>	Lake Sturgeon	SC/H		S3	G3G4	Fish~
<i>Emydoidea blandingii</i>	Blanding's Turtle	THR		S3	G4	Turtle~

Town Range

Scientific Name	Common Name	State Status	Federal Status	State Rank	Global Rank	Group Name
<i>Erimyzon sucetta</i>	Lake Chubsucker	SC/N		S3	G5	Fish~
<i>Fundulus diaphanus</i>	Banded Killifish	SC/N		S3	G5	Fish~
<i>Luxilus chrysocephalus</i>	Striped Shiner	END		S1	G5	Fish~
<i>Moxostoma valenciennesi</i>	Greater Redhorse	THR		S3	G4	Fish~
<i>Notropis anogenus</i>	Pugnose Shiner	THR		S2	G3	Fish~
<i>Opsopoeodus emiliae</i>	Pugnose Minnow	SC/N		S3	G5	Fish~
<i>Sterna forsteri</i>	Forster's Tern	END		S1B	G5	Bird~
019N015E						
<i>Acipenser fulvescens</i>	Lake Sturgeon	SC/H		S3	G3G4	Fish~
<i>Bird Rookery</i>	Bird Rookery	SC		SU	G5	Other
<i>Coreopsis tripteris</i>	Tall Coreopsis	SC		S1	G5	Plant
<i>Fundulus diaphanus</i>	Banded Killifish	SC/N		S3	G5	Fish~
<i>Haliaeetus leucocephalus</i>	Bald Eagle	SC/P		S4B, S2N	G5	Bird~
<i>Moxostoma valenciennesi</i>	Greater Redhorse	THR		S3	G4	Fish~
<i>Notropis anogenus</i>	Pugnose Shiner	THR		S2	G3	Fish~
<i>Pandion haliaetus</i>	Osprey	THR		S4B	G5	Bird~
<i>Ruellia humilis</i>	Hairy Wild-petunia	END		S2	G5	Plant
<i>Sterna forsteri</i>	Forster's Tern	END		S1B	G5	Bird~
<i>Sterna hirundo</i>	Common Tern	END		S1B, S2N	G5	Bird~
<i>Verbena simplex</i>	Narrow-leaved Vervain	SC		S1	G5	Plant
019N016E						
<i>Asclepias ovalifolia</i>	Dwarf Milkweed	THR		S3	G5?	Plant
<i>Chlosyne gorgone</i>	Gorgone Checker Spot	SC/N		S3	G5	Butterfly
<i>Cypripedium candidum</i>	Small White Lady's-slipper	THR		S3	G4	Plant~
<i>Liatris spicata</i>	Marsh Blazing Star	SC		S3	G5	Plant~
<i>Platanthera leucophaea</i>	Prairie White-fringed Orchid	END	LT	S2	G2G3	Plant~
<i>Poanes massasoit</i>	Mulberry Wing	SC/N		S3	G4	Butterfly~
<i>Poanes viator</i>	Broad-winged Skipper	SC/N		S3	G5	Butterfly~
<i>Thalictrum revolutum</i>	Waxleaf Meadowrue	SC		S2	G5	Plant~
<i>Wet-mesic prairie</i>	Wet-mesic Prairie	NA		S2	G2	Community~
019N017E						
<i>Fundulus diaphanus</i>	Banded Killifish	SC/N		S3	G5	Fish~
<i>Opsopoeodus emiliae</i>	Pugnose Minnow	SC/N		S3	G5	Fish~
<i>Wet-mesic prairie</i>	Wet-mesic Prairie	NA		S2	G2	Community~
019N018E						
<i>Fundulus diaphanus</i>	Banded Killifish	SC/N		S3	G5	Fish~
<i>Opsopoeodus emiliae</i>	Pugnose Minnow	SC/N		S3	G5	Fish~
020N013E						
<i>Fundulus diaphanus</i>	Banded Killifish	SC/N		S3	G5	Fish~
020N014E						
<i>Acipenser fulvescens</i>	Lake Sturgeon	SC/H		S3	G3G4	Fish~
<i>Botaurus lentiginosus</i>	American Bittern	SC/M		S3B	G4	Bird~
<i>Cardamine pratensis</i>	Cuckooflower	SC		S3	G5	Plant~
<i>Chlidonias niger</i>	Black Tern	SC/M		S2B	G4	Bird~
<i>Emergent marsh</i>	Emergent Marsh	NA		S4	G4	Community~
<i>Emergent marsh - wild rice</i>	Emergent Marsh - Wild Rice	NA		S3	G3G4	Community~
<i>Emydoidea blandingii</i>	Blanding's Turtle	THR		S3	G4	Turtle~
<i>Floodplain forest</i>	Floodplain Forest	NA		S3	G3?	Community~
<i>Fundulus diaphanus</i>	Banded Killifish	SC/N		S3	G5	Fish~

Town Range

Scientific Name	Common Name	State Status	Federal Status	State Rank	Global Rank	Group Name
<i>Gomphurus externus</i>	Plains Clubtail	SC/N		S2	G5	Dragonfly~
<i>Hydroporus vittatus</i>	A Predaceous Diving Beetle	SC/N		S3	GNR	Beetle~
<i>Medeola virginiana</i>	Indian Cucumber-root	SC		S3	G5	Plant
<i>Northern dry-mesic forest</i>	Northern Dry-mesic Forest	NA		S3	G4	Community
<i>Nycticorax nycticorax</i>	Black-crowned Night-heron	SC/M		S2B	G5	Bird~
<i>Pleurobema sintoxia</i>	Round Pigtoe	SC/P		S3	G4G5	Mussel~
<i>Poanes viator</i>	Broad-winged Skipper	SC/N		S3	G5	Butterfly~
<i>Southern dry-mesic forest</i>	Southern Dry-mesic Forest	NA		S3	G4	Community
<i>Sterna forsteri</i>	Forster's Tern	END		S1B	G5	Bird~
<i>Tritogonia verrucosa</i>	Buckhorn	THR		S2	G4G5	Mussel~
020N015E						
<i>Carex formosa</i>	Handsome Sedge	THR		S2	G4	Plant
<i>Chlidonias niger</i>	Black Tern	SC/M		S2B	G4	Bird~
<i>Dendroica cerulea</i>	Cerulean Warbler	THR		S2S3B	G4	Bird
<i>Emergent marsh</i>	Emergent Marsh	NA		S4	G4	Community~
<i>Emergent marsh - wild rice</i>	Emergent Marsh - Wild Rice	NA		S3	G3G4	Community~
<i>Fundulus diaphanus</i>	Banded Killifish	SC/N		S3	G5	Fish~
<i>Haliaeetus leucocephalus</i>	Bald Eagle	SC/P		S4B, S2N	G5	Bird~
<i>Ixobrychus exilis</i>	Least Bittern	SC/M		S3B	G5	Bird~
<i>Northern mesic forest</i>	Northern Mesic Forest	NA		S4	G4	Community
<i>Northern sedge meadow</i>	Northern Sedge Meadow	NA		S3	G4	Community~
<i>Pandion haliaetus</i>	Osprey	THR		S4B	G5	Bird~
<i>Poanes viator</i>	Broad-winged Skipper	SC/N		S3	G5	Butterfly~
<i>Sorex arcticus</i>	Arctic Shrew	SC/N		S3S4	G5	Mammal~
<i>Southern dry-mesic forest</i>	Southern Dry-mesic Forest	NA		S3	G4	Community
<i>Southern hardwood swamp</i>	Southern Hardwood Swamp	NA		S2	G4?	Community~
<i>Southern sedge meadow</i>	Southern Sedge Meadow	NA		S3	G4?	Community~
<i>Triglochin maritima</i>	Common Bog Arrow-grass	SC		S3	G5	Plant~
<i>Wet prairie</i>	Wet Prairie	NA		SU	G3	Community~
020N016E						
<i>Chlidonias niger</i>	Black Tern	SC/M		S2B	G4	Bird~
<i>Chlosyne gorgone</i>	Gorgone Checker Spot	SC/N		S3	G5	Butterfly
<i>Emergent marsh</i>	Emergent Marsh	NA		S4	G4	Community~
<i>Pandion haliaetus</i>	Osprey	THR		S4B	G5	Bird~
<i>Platanthera leucophaea</i>	Prairie White-fringed Orchid	END	LT	S2	G2G3	Plant~
<i>Poanes massasoit</i>	Mulberry Wing	SC/N		S3	G4	Butterfly~
<i>Poanes viator</i>	Broad-winged Skipper	SC/N		S3	G5	Butterfly~
<i>Southern hardwood swamp</i>	Southern Hardwood Swamp	NA		S2	G4?	Community~
<i>Southern sedge meadow</i>	Southern Sedge Meadow	NA		S3	G4?	Community~
<i>Thalictrum revolutum</i>	Waxleaf Meadowrue	SC		S2	G5	Plant~
<i>Wet-mesic prairie</i>	Wet-mesic Prairie	NA		S2	G2	Community~
020N017E						
<i>Acipenser fulvescens</i>	Lake Sturgeon	SC/H		S3	G3G4	Fish~
<i>Fundulus diaphanus</i>	Banded Killifish	SC/N		S3	G5	Fish~
<i>Haliaeetus leucocephalus</i>	Bald Eagle	SC/P		S4B, S2N	G5	Bird~
<i>Opsopoeodus emiliae</i>	Pugnose Minnow	SC/N		S3	G5	Fish~
020N018E						
<i>Fundulus diaphanus</i>	Banded Killifish	SC/N		S3	G5	Fish~
<i>Opsopoeodus emiliae</i>	Pugnose Minnow	SC/N		S3	G5	Fish~

Town Range	Scientific Name	Common Name	State Status	Federal Status	State Rank	Global Rank	Group Name
021N013E	<i>Pleurobema sintoxia</i>	Round Pigtoe	SC/P		S3	G4G5	Mussel~
	<i>Tritogonia verrucosa</i>	Buckhorn	THR		S2	G4G5	Mussel~
021N014E	<i>Pleurobema sintoxia</i>	Round Pigtoe	SC/P		S3	G4G5	Mussel~
	<i>Tritogonia verrucosa</i>	Buckhorn	THR		S2	G4G5	Mussel~
021N015E	<i>Southern hardwood swamp</i>	Southern Hardwood Swamp	NA		S2	G4?	Community~
022N013E	<i>Pleurobema sintoxia</i>	Round Pigtoe	SC/P		S3	G4G5	Mussel~
	<i>Tritogonia verrucosa</i>	Buckhorn	THR		S2	G4G5	Mussel~
022N014E	<i>Pleurobema sintoxia</i>	Round Pigtoe	SC/P		S3	G4G5	Mussel~
	<i>Tritogonia verrucosa</i>	Buckhorn	THR		S2	G4G5	Mussel~
022N015E	<i>Pleurobema sintoxia</i>	Round Pigtoe	SC/P		S3	G4G5	Mussel~
	<i>Tritogonia verrucosa</i>	Buckhorn	THR		S2	G4G5	Mussel~
022N016E	<i>Pleurobema sintoxia</i>	Round Pigtoe	SC/P		S3	G4G5	Mussel~
	<i>Tritogonia verrucosa</i>	Buckhorn	THR		S2	G4G5	Mussel~
023N016E	<i>Pleurobema sintoxia</i>	Round Pigtoe	SC/P		S3	G4G5	Mussel~
	<i>Tritogonia verrucosa</i>	Buckhorn	THR		S2	G4G5	Mussel~
024N016E	<i>Pleurobema sintoxia</i>	Round Pigtoe	SC/P		S3	G4G5	Mussel~
	<i>Tritogonia verrucosa</i>	Buckhorn	THR		S2	G4G5	Mussel~
025N015E	<i>Pleurobema sintoxia</i>	Round Pigtoe	SC/P		S3	G4G5	Mussel~
	<i>Tritogonia verrucosa</i>	Buckhorn	THR		S2	G4G5	Mussel~
025N016E	<i>Pleurobema sintoxia</i>	Round Pigtoe	SC/P		S3	G4G5	Mussel~
	<i>Tritogonia verrucosa</i>	Buckhorn	THR		S2	G4G5	Mussel~
026N015E	<i>Pleurobema sintoxia</i>	Round Pigtoe	SC/P		S3	G4G5	Mussel~
	<i>Tritogonia verrucosa</i>	Buckhorn	THR		S2	G4G5	Mussel~
026N016E	<i>Pleurobema sintoxia</i>	Round Pigtoe	SC/P		S3	G4G5	Mussel~
	<i>Tritogonia verrucosa</i>	Buckhorn	THR		S2	G4G5	Mussel~
027N015E	<i>Pleurobema sintoxia</i>	Round Pigtoe	SC/P		S3	G4G5	Mussel~
	<i>Tritogonia verrucosa</i>	Buckhorn	THR		S2	G4G5	Mussel~
027N016E	<i>Pleurobema sintoxia</i>	Round Pigtoe	SC/P		S3	G4G5	Mussel~

This report lists locations for all elements occurring in Winnebago County, since many element occurrences cross county boundaries, it may also list townships from additional counties.

APPENDIX F

NATIONAL REGISTER OF HISTORIC PLACES

Reference #	County	City/Village/Township	Location	Historic Name
2001213	Outagamie	Appleton	Roughly bounded by E Washington, N Durkee, E Pacific and Lawe streets	Appleton City Park Historic District
93001329	Outagamie	Appleton	Fox R. at John St.	Appleton Lock 4 Historic District
93001333	Outagamie	Appleton	Roughly, along the Fox R. from Memorial Dr. to Lowe St.	Appleton Locks 1--3 Historic District
82005123	Outagamie	Appleton	600 S. Atlantic St.	Appleton Wire Works
2000285	Outagamie	Bovina	north junction of STH 187 and Shioc River	Barbeau Bridge
84003752	Outagamie	Kaukauna	104 River Rd.	Black, Merritt, House
84003754	Outagamie	Kaukauna	714 Grignon St.	Brokaw, Norman, House
93001328	Outagamie	Little Chute	4527 E. Wisconsin Rd.	Cedars Lock and Dam Historic District
82001848	Outagamie	Appleton	215 W. to 109 E., and 110 W. to 102 E. College Ave.; 106-114n. Onida St.	College Avenue Historic District
93000650	Outagamie	Appleton	301 E. Water St.	Courtney, J. B., Woolen Mills
84003755	Outagamie	Kaukauna	172-176 W. Wisconsin Ave.	Fargo's Furniture Store
90000639	Outagamie	Appleton	405-406, 415 S. Olde Oneida St.	Fox River Paper Company Historic District
84003756	Outagamie	Kaukauna	111 Main Ave.	Free Public Library of Kaukauna
93000070	Outagamie	Kimberly	416 N. Sidney St.	Geenen, William and Susanna, House
82000691	Outagamie	Greenville	252 Municipal Dr.	Greenville State Bank
72000064	Outagamie	Kaukauna	Augustine St.	Grignon, Charles A., House
74000112	Outagamie	Appleton	625 W. Prospect Ave.	Hearthstone
84003758	Outagamie	Kaukauna	309 Desnoyer St.	Holy Cross Church
81000053	Outagamie	Hortonville	312 W. Main St.	Hortonville Community Hall
93001327	Outagamie	Kaukauna	Roughly, along the Fox R. running E past Canal St.	Kaukauna Locks Historic District
84003760	Outagamie	Kaukauna	1018 Sullivan Ave.	Klein Dairy Farmhouse
88001153	Outagamie	Greenville	246 Municipal Dr.	Kronser, Joseph, Hotel and Saloon
84003761	Outagamie	Kaukauna	148-152 E. 2nd St.	Kuehn Blacksmith Shop-Hardware Store
82005122	Outagamie	Appleton	725 S. Oneida St.	LakeShore Depot
84003763	Outagamie	Kaukauna	137-141 E. 2nd St.	Lindauer and Rupert Block

93001325	Outagamie	Little Chute	Roughly, along the Fox R. from Mill St. to Sanitorium Rd.	Little Chute Locks and Canal Historic District
74000113	Outagamie	Appleton	400-500 E. College Ave.	Main Hall, Lawrence University
84003764	Outagamie	Kaukauna	124-128 E. 3rd St.	Martens, Julius J., Company Building
85002330	Outagamie	Appleton	330 E. College Ave.	Masonic Temple
84003765	Outagamie	Kaukauna	309 Division St.	Meade, Capt. Matthew J., House
84003767	Outagamie	Kaukauna	109 E. 8th St.	Nicolet Public School
97001644	Outagamie	Kaukauna	Address Restricted	Osprey Site
87000989	Outagamie	Black Creek	305 N. Maple St.	Peters, George, House
93001326	Outagamie	Buchanan	Fox R. at the Outagamie--Brown County line	Rapide Croche Lock and Dam Historic District
96000725	Outagamie	Appleton	330 W. 6th St.	Schuetter, Henry House
84003768	Outagamie	Kaukauna	320 Dixon St.	St. Andrews, Frank, House
84003769	Outagamie	Kaukauna	119 W. 7th St.	St. Mary's Catholic Church
8000287	Outagamie	Appleton	302 Morrison Street	St. Paul Evangelical Lutheran Church
84003770	Outagamie	Kaukauna	705 W. Wisconsin Ave.	Stribley, Charles W., House
78000123	Outagamie	Appleton	320 N. Durkee St. and 309 E. Harris St.	Temple Zion and School
86000623	Outagamie	Appleton	523 S. State St.	Tompkins, James, House
91001990	Outagamie	Kaukauna	112 Main Ave.	US Post Office, Former
74002336	Outagamie	Appleton	200 E. College Ave.	Volksfreund Building
84003772	Outagamie	Appleton	818 W. Lorain St.	Washington School
1000900	Outagamie	Appleton	315-340 West Prospect Avenue	West Prospect Avenue Historic District
74000114	Outagamie	Appleton	315 W. Prospect Ave.	Whorton, John Hart, House
86001309	Outagamie	Appleton	912 N. Oneida St.	Zion Lutheran Church
85003136	Calumet	Charlestown	Address Restricted	Aebischer Site (47CT30)
82000640	Calumet	Chilton	206 Court St.	Calumet County Courthouse
97001551	Calumet	Stockbridge	Calumet County Park	Calumet County Park Group
1249	Calumet	Chilton	57 East Main St.	Chilton Post Office
82000641	Calumet	Brillion	Milwaukee and Randolph Sts	Haese Memorial Village Historic District
96001629	Calumet	Harrison	High Cliff State Park	High Cliff Mounds
78000079	Calumet	Brothertown	Address Restricted	Ridge Group
98001089	Calumet	Stockbridge	Address Restricted	Stockbridge Harbor
80000111	Calumet	Stockbridge	N of Stockbridge off WI 55	Stockbridge Indian Cemetery

96000727	Calumet	New Holstein	1600 Main St.	Timm, Herman C., House
94001368	Winnebago	Oshkosh	Roughly, Algoma Blvd. from Woodland Ave. to Hollister Ave.	Algoma Boulevard Historic District
74000140	Winnebago	Oshkosh	1174 Algoma Blvd.	Algoma Boulevard Methodist Church
82000730	Winnebago	Oshkosh	1157 High Ave.	Amos House
86001181	Winnebago	Menasha	68 Racine St.	Augustin, Gustav, Block
74000141	Winnebago	Neenah	537 E. Wisconsin Ave.	Babcock, Havilah, House
97000366	Winnebago	Menasha	348 Naymut St.	Banta, George, Sr. and Ellen, House
8000121	Winnebago	Neenah	220 North Park Avenue	Beals, Edward D., and Vina Shattuck, House
92000818	Winnebago	Algoma	Address Restricted	Bell Site
93000144	Winnebago	Neenah	579 E. Wisconsin Ave.	Bergstrom, George O., House
87001062	Winnebago	Nekimi	5028 S. Green Bay Rd.	Black Oak School
82000731	Winnebago	Oshkosh	1010 Bayshore Dr.	Bowen, Abraham Briggs, House
84003823	Winnebago	Vinland	Address Restricted	Brainerd Site
86001541	Winnebago	Menasha	1 Main St.	Brin Building
95001505	Winnebago	Oshkosh	17 W. Sixth Ave.	Brooklyn No. 4 Fire House
79000119	Winnebago	Oshkosh	2119 N. Main St.	Buckstaff Observatory
82000725	Winnebago	Rushford	Address Restricted	Carpenter Site (47 Wn 246)
94000134	Winnebago	Neenah	500 N. Commercial St.	Chicago and Northwestern Railroad Depot

82005125	Winnebago	Oshkosh	1610 Doty St.	Chief Oshkosh Brewery
78000148	Winnebago	Omro	W of Omro on WI 21	Cole Watch Tower
82000732	Winnebago	Oshkosh	224 State St.	Daily Northwestern Building
85001368	Winnebago	Menasha	Address Restricted	Doty Island (47-WN-30)
95001552	Winnebago	Neenah	Address Restricted	Doty Island Village Site
5001229	Winnebago	Neenah	Generally bounded by East Forest Avenue, Webster Street, Hewitt Street, and Eleventh Street	East Forest Avenue Historic District
76000082	Winnebago	Rushford	S of Eureka on Fox River	Eureka Lock and Lock Tender's House
95000247	Winnebago	Oshkosh	502 N. Main St.	First Methodist Church
74000142	Winnebago	Oshkosh	110 Church Ave.	First Presbyterian Church
82000733	Winnebago	Oshkosh	132-140 High St. and 9 Brown St.	Frontenac
87001123	Winnebago	Neenah	345 E. Wisconsin Ave.	Gram, Hans, House
74000143	Winnebago	Neenah	Doty Park (Lincoln St.)	Grand Loggery
75000084	Winnebago	Winneconne	SE corner of Main and Washington Sts.	Grignon, Augustin, Hotel
84003824	Winnebago	Oshkosh	1200 Washington Ave.	Guenther, Richard, House
97000430	Winnebago	Neenah	433 E. Wisconsin Ave.	Hawks, Frank Winchester, House
78000151	Winnebago	Oshkosh	1149 Algoma Blvd.	Hooper, Jessie Jack, House
94000156	Winnebago	Oshkosh	Roughly bounded by W. Irving Ave., Franklin St., Church Ave., Wisconsin St. and Amherst Ave.	Irving Church Historic District

92000110	Winnebago	Neenah	711 E. Forest Ave.	Jennings, Ellis, House
3000898	Winnebago	Neenah	331 East Wisconsin Avenue	Jersild, Reverend Jens N., House
75000085	Winnebago	Winneconne	Address Restricted	Kamrath Site
96000907	Winnebago	Neenah	516 E. Forest Ave.	Kerwin, Judge J. C., House
86001539	Winnebago	Menasha	2 Tayco St.	Koch, Carl, Block
84003825	Winnebago	Clayton	WI 150	Larson Brothers Airport
79000120	Winnebago	Winneconne	Address Restricted	Lasley's Point Site
3000899	Winnebago	Neenah	1102 East Forest Avenue	Lindsley, Perry, House
82000734	Winnebago	Oshkosh	1449 Knapp St.	Lutz, Robert, House
99001174	Winnebago	Oshkosh	809 Ceape Ave.	Mayer--Banderob House
84003826	Winnebago	Menasha	124 Main St.	Menasha City Hall
93001330	Winnebago	Menasha	Fox R. at Mill St.	Menasha Dam
93001323	Winnebago	Menasha	Address Restricted	Menasha Lock Site
88003070	Winnebago	Wolf River	Address Restricted	Metzig Garden Site (47WN283)
83004365	Winnebago	Oshkosh	234 Church Ave.	Morgan, John R., House
90001743	Winnebago	Neenah	307 S. Commercial St.	Neenah United States Post Office
96000250	Winnebago	Oshkosh	Roughly, N. Main St. from Parkway Ave. to Algoma Blvd., and Market St. NW. to High Ave.	North Main Street Historic District

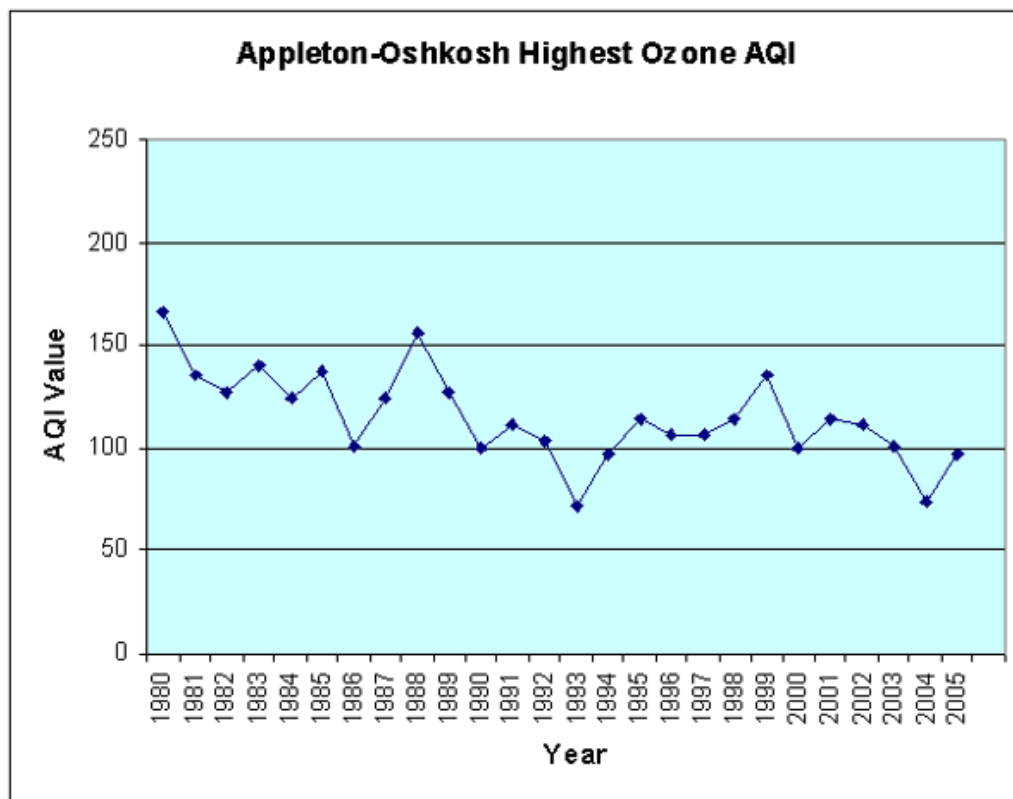
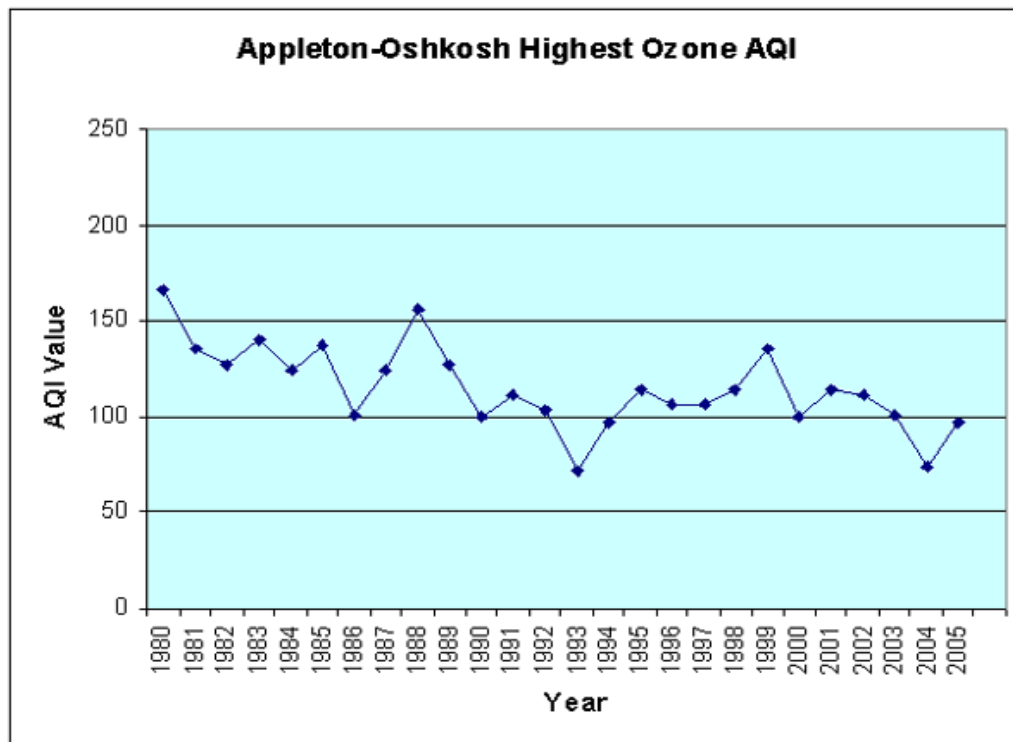
96000248	Winnebago	Omro	Jct. of Main St. and S. Webster Ave.	Omro Downtown Historic District
85001369	Winnebago	Omro	515 S. Webster St.	Omro High School, Annex and Webster Manual Training School
97000327	Winnebago	Omro	144 E. Main St.	Omro Village Hall and Engine House
85002334	Winnebago	Oshkosh	240 Algoma Blvd.	Orville Beach Memorial Manual Training School
74000144	Winnebago	Oshkosh	100 High Ave.	Oshkosh Grand Opera House
84000722	Winnebago	Oshkosh	Buildings at 800, 842, and 912 Algoma Blvd., and 845 Elmwood Ave.	Oshkosh State Normal School Historic District
75000086	Winnebago	Oshkosh	Address Restricted	Overton Archeological District
79000121	Winnebago	Oshkosh	842 Algoma Blvd.	Oviatt House
87000462	Winnebago	Neenah	251 E. Doty Ave.	Paepke, Henry, House
78000152	Winnebago	Oshkosh	1410 Algoma Blvd.	Paine Art Center and Arboretum
86001392	Winnebago	Oshkosh	Off Congress Ave. roughly between High, New York, and Summit aves., and Paine Lumber Access Rd.	Paine Lumber Company Historic District
84000728	Winnebago	Oshkosh	765 Algoma Blvd.	Pollock, William E., Residence
93000025	Winnebago	Oshkosh	1120 Algoma Blvd.	Read School
3000578	Winnebago	Oshkosh	1901 Algoma Boulevard	Riverside Cemetery
94001212	Winnebago	Oshkosh	903 Oregon St.	Security Bank
3000897	Winnebago	Neenah	256 North Park Avenue	Sensenbrenner, J. Leslie, House
78000153	Winnebago	Neenah	547 E. Wisconsin Ave.	Shattuck, Franklyn C., House

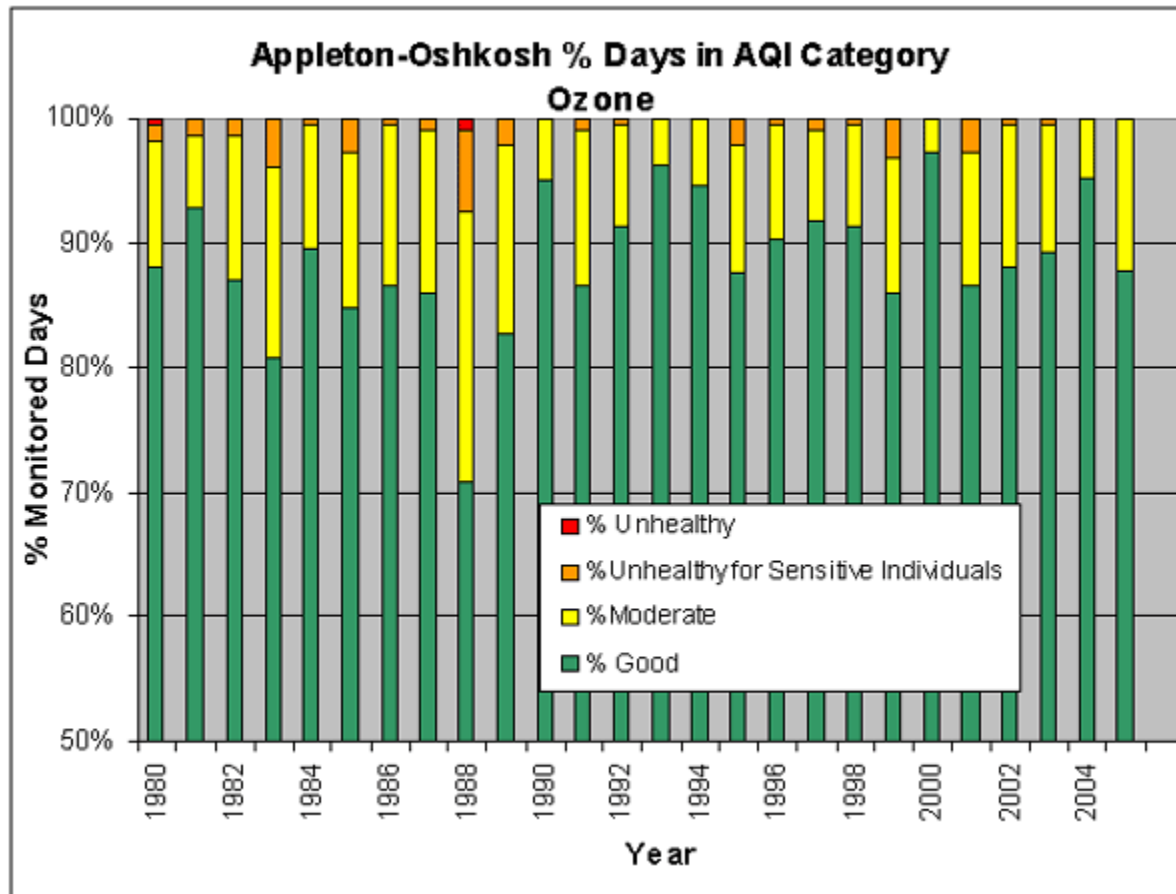
99001607	Winnebago	Neenah	527 E. Wisconsin Ave.	Sherry, Henry, House
79000122	Winnebago	Neenah	824 E. Forest Ave.	Smith, Charles R., House
82000735	Winnebago	Neenah	706 E. Forest Ave.	Smith, Henry Spencer, House
96000990	Winnebago	Neenah	347 Smith Street	Smith, Hiram, House
86001182	Winnebago	Menasha	Tayco and Water Sts.	Tayco Street Bridge
74000145	Winnebago	Oshkosh	203 Algoma Blvd.	Trinity Episcopal Church
86001518	Winnebago	Menasha	84 Racine St.	US Post Office--Menasha
84000714	Winnebago	Menasha	163-240 Main, 3 Mill, 56 Racine, and 408 Water Sts.	Upper Main Street Historic District
96001575	Winnebago	Neenah	413 Church St.	Van Ostrand, Dewitt Clinton, House
83004366	Winnebago	Neenah	1590 Oakridge Rd.	Vining, Gorham, P., House
84000732	Winnebago	Oshkosh	751 Algoma Blvd.	Wall, Thomas R., Residence
86001129	Winnebago	Oshkosh	Roughly bounded by Merritt Ave., Linde and Lampert Sts., Washington Ave., Bowen and Evan Sts.	Washington Avenue Historic District
86001180	Winnebago	Menasha	214--216 Washington St.	Washington Street Historic District
93000068	Winnebago	Oshkosh	1141 Algoma Blvd.	Waterman, S. H., House
523	Winnebago	Neenah	620 East Forest Avenue	Whiting, Frank B., House
93000400	Winnebago	Neenah	143 N. Park Ave.	Wing, William C., House
82000736	Winnebago	Oshkosh	415 Jackson St.	Winnebago County Courthouse

84003827	Winnebago	Neenah	106-226 W. Wisconsin Ave., 110 Church St.	Wisconsin Avenue Historic District
82000737	Winnebago	Oshkosh	220 Washington Ave.	Wisconsin National Life Insurance Building

APPENDIX G
OZONE TRENDS

Appleton/Oshkosh/Neenah ozone trends





APPENDIX H

AFFIDAVIT

COMMUNITY

You are invited to a public information meeting concerning the update of the Fox Cities Metropolitan Planning Organization (MPO) Long Range Transportation/Land Use Plan. The plan is required for all urbanized areas, nation-wide, and must be updated every 5 years. MPO staff is seeking input from **all persons** interested in the future of Fox Cities area highways, buses, paratransit, trucking, railway, bicycle, and pedestrian transportation, and the relationship between land use patterns and transportation systems. Please join us to hear about the planning process and to offer your input and concerns. The meeting is scheduled for:

Wednesday, August 4

4:00 p.m. - 6:00 p.m. – Stop by any time

East Central Wisconsin Regional Planning Commission
400 Ahnaip Street, Suite 100
Menasha, WI 54952

If you require special accommodations or would like additional information contact us at (920) 751-4770, or at

<http://www.eastcentralrpc.org/AppletonMPO/index.html>



and take out into town filled with people who hurt people who win, where you get to get. Joe Benini, of back at what's "it's for nothing." enemy blends in is the main way and secures its hours. The soldiers. The soldiers and carry miles of terrain, and walls



1 a day's work

Armstrong agreed that seeing the villagers actually join the fight in such an overt way is a ways off. "You've got to establish relationships first. It takes some time."

Gen. Nick Carter, the British officer who is commander of the southern Afghanistan region, says people here "want to have a proper, conventional police force."

happened here.

Another aspect of Petraeus' COIN strategy is getting villages to start self-defense units. That isn't

shepherd, sheep full blood, the shepherd is what keeps them together. That's why we have village

ers to agree to a site in a government-owned orchard.

Italian Commander Lt. Col. Jones says the first step in dealing over the people and getting them to resist the insurgency provide freedom of movement and security from violence.

Boops here, that means some fashioned infantry duty — ranging for miles through orchards and fields to find booby-bombs, land mines and stores of weapons, he says.

Over here, this is a grunts' says Sgt. Joe Benini of Arcadia, Calif. "You're living an infant's life here."

503.150864

Make time for YOU!

*Buy one get one FREE breast implant

*Botox \$10 per unit (save \$2 per unit)

*15% off Fillers

*Liposuction 10% off first area, 20% off second area and 30% off third area. (New Patients only, Tumescence Liposuction with or without SmartLipo™)

*Opal Sonic Infusion System \$50 off

*Buy 1 product get 2nd 40% off

Some restrictions apply. Offer expires 8/31/10.



HOTCHANDANI
LASER • VEIN • COSMETIC SURGERY
GREEN BAY

FINALIST-
COSMETIC
TREATMENT

2771 Ramada Way 920.497.9996

APPLETON

650 W. Ridgeview Dr. 920.738.6666



WINNER-
PLASTIC
SURGERY
FACILITY

5001150010

www.hotchlaser.com

COMMUNITY

www.postcrescent.com ■ Tuesday, August 3, 2010

You are invited to a public information meeting concerning the update of the Fox Cities Metropolitan Planning Organization (MPO) Long Range Transportation/Land Use Plan. The plan is required for all urbanized areas, nation-wide, and must be updated every 5 years. MPO staff is seeking input from **all persons** interested in the future of Fox Cities area highways, buses, paratransit, trucking, railway, bicycle, and pedestrian transportation, and the relationship between land use patterns and transportation systems. Please join us to hear about the planning process and to offer your input and concerns. The meeting is scheduled for:

Wednesday, August 4

4:00 p.m. - 6:00 p.m. - Stop by any time

**East Central Wisconsin Regional Planning Commission
400 Ahnaip Street, Suite 100
Menasha, WI 54952**

If you require special accommodations or would like additional information contact us at (920) 751-4770, or at

<http://www.eastcentralrpc.org/AppletonMPO/index.html>



5001150064

THE POST-CRESCENT

STATE OF WISCONSIN
OUTAGAMIE COUNTY

EAST CENTRAL WI PLANNING COMM
400 AHNAIP ST STE 100
MENASHA, WI 54952

ASHLEY HOGAN

Being duly sworn, doth depose and say that she is an authorized representative of the Appleton Post Crescent, a newspaper published at Appleton, Wisconsin, and that an advertisement of which the annexed is a true copy, taken from said paper, which was published therein on

Account Number: 50463

Ad Number: 6136197

Published Date: September 12, 2010

Published Date: September 15, 2010

Total Ad Cost: \$92.65

(Signed)

Ashley Hogan
Advertising Assistant

(Date)

9/15/10

Signed and sworn before me

Sandra Prunser
Notary Public, Outagamie County, Wisconsin

My commission expires

4-8-12

NOTICE OF OPPORTUNITY TO REVIEW METROPOLITAN PLANNING ORGANIZATION LONG RANGE TRANSPORTATION/LAND USE PLAN UPDATE
The East Central Wisconsin Regional Planning Commission, the Metropolitan Planning Organization (MPO) for the Fox Cities (Appleton-Neenah) Area, has prepared a Long Range Transportation/Land Use Plan (LRTP) update. The LRTP has been developed in consultation with various federal, state and local agencies in an effort to improve public involvement and interaction in the transportation and land use planning process. The purpose of the interim update to the LRTP is to update and expand on issues not covered by the LRTP in for the Fox Cities Urbanized Area. This update will provide the necessary information in the interim of the major update that will take place when the 2010 decennial U.S. Census is released. The update is in accordance to the requirements of the Safe, Accountable, Flexible, Efficient Transportation Equity Act: A Legacy for Users (SAFETEA-LU) for long-range transportation and land use planning in metropolitan areas. The Long Range Transportation/Land Use Plan for the Fox Cities Urbanized Area can be viewed on the internet at: <http://www.eastcentralrpc.org/AppletonMPO/index.html>
A 30-day public review and comment period for the LRTP update will commence on Monday, September 13, and end on Tuesday, October 12, 2010. Please contact East Central Wisconsin Regional Planning Commission at (920) 751-4770 for a copy of the LRTP and forward any comments to the Commission at 400 Ahnaip Street, Suite 100, Menasha, WI 54952-3311.
RUN: September 12, & 15, 2010
WNAXLP

EAST CENTRAL WI PLANNING COMM

Re Ad#: 6136197

APPENDIX I

SUMMARY OF PROCEEDINGS

SUMMARY OF PROCEEDINGS

Quarterly Commission Meeting

East Central Wisconsin Regional Planning Commission
ECWRPC Offices
October 29, 2010

The meeting of the East Central Wisconsin Regional Planning Commission was called to order by Chair Ken Capelle at 10:20 A.M.

I. PLEDGE OF ALLEGIANCE

II. MOMENT OF SILENT MEDITATION

III. ROLL CALL

Roll call was taken showing the following attendance:

Commission Members Present

Alice Connors	Calumet County
Ruth Winter	Menominee County
Bob Hermes	Menominee County
Robert "Toby" Paltzer	Outagamie County
Tim Hanna	Outagamie County
Helen Nagler	Outagamie County
Paul Hirte	Outagamie County
Kathy Groat	Outagamie County
Bob Weyenberg	Outagamie County
Jerry Erdmann	Shawano County
Ken Capelle	Shawano County
M. Eugene Zeuske	Shawano County
Dick Koeppen	Waupaca County
Duane Brown	Waupaca County
DuWayne Federwitz	Waupaca County
Norman Weiss	Wausara County
Neal Strehlow	Wausara County
Larry Timm	Wausara County
Mark Harris	Winnebago County
David Albrecht	Winnebago County
Mark Rohloff (Alt. for Paul Esslinger)	Winnebago County
Jim Erdman	Winnebago County
Ken Robl	Winnebago County

Commission Members Excused

Bill Barribeau	Calumet County
Clarence Wolf	Calumet County
Brian Smith.....	Waupaca County
Ernie Bellin	Winnebago County

Commission Members Absent

Jeremy Johnson (Alt. for Elizabeth Moses)	Menominee County
---	------------------

Staff Members Present

Eric Fowle	Executive Director
Walt Raith	Assistant Director

Kathy Thunes	Principal Planner
Kara Homan	Principal Planner
Jason Kakatsch	Principal Planner
Todd Verboomen	Planner
Tom Baron	Planner
Nick Musson	Planner
Melissa Kraemer Badtke	SRTS Coordinator/GIS/Planning Specialist II
Trish Nau	GIS Coordinator
Vicky Johnson	Administrative Coordinator
Angie Cottrell	Controller

Chair Capelle noted that a quorum was present.

A. Introduction of alternates and guests.

No alternates or guests were present. Mr. Fowle noted that he was expecting Ms. Deborah Wetter from Valley Transit later in the meeting.

IV. Statement of Compliance with Wis. Stats. Sec. 19.84 Regarding Open Meetings Requirements

Compliance with Wisconsin's open meeting requirements was acknowledged.

V. Public Comment

There being none made Chair Capelle moved on to item VI.

VI. **APPROVAL OF REVISED AGENDA**

Mr. Robl motioned to approve the revised agenda, seconded by Mr. Paltzer. The motion passed with 23 ayes, 0 nays.

VII. **APPROVAL OF THE MINUTES FROM THE JULY 30, 2010 QUARTERLY MEETING**

Mr. Albrecht moved to approve the summary of proceedings from the July 30, 2010 Quarterly meeting, seconded by Mr. Robl. Motion passed with 23 ayes and 0 nays.

VIII. **ANNOUNCEMENTS AND REPORTS**

A. Commission/Commissioner News

Mr. Fowle noted that the Commission has received a recognition award from the U.S. Census Bureau. Kara Homan, Trish Nau and others on the staff played an intricate role in preparatory work, such as mapping, for the census process.

B. Staff News

Mr. Fowle said that Nick Musson, the Commission's new transportation planner, has successfully completed his six-month probationary period, and will become a permanent employee.

Mr. Fowle noted that in the packet there was a letter from the Oshkosh City Manager, Mark Rohloff, commending the work that Kara Homan, Melissa Kraemer Badtke, Mike Patza and other staff on their assistance in securing a grant for \$102,000 under the Safe Routes to School Program.

C. Newspaper Articles

Mr. Fowle highlighted the news articles that were included in the packet. He noted that a press release from the Governor was handed out prior to the meeting announcing funding for the Transportation Enhancement and Bicycle and Pedestrian Projects. The Commission was awarded a \$120,000 Enhancement Grant for Bicycle and Pedestrian Plans for the Fox Cities and Oshkosh MPOs.

D. Announcements

Mr. Fowle said that the State Rail Plan is online for review and that comments need to be submitted by November 15.

Mr. Fowle noted that a mini-conference is being planned for January, 2011 with a focus on small wind facilities siting.

IX. **BUSINESS**

A. Steering Committee

1. Acceptance of the Summaries of Proceedings for the July 21 and August 19, 2010 meetings.

Mr. Albrecht moved to approve the summary of proceedings from the July 21 and August 19, 2010 meetings, seconded by Mr. Weiss. Motion passed with 23 ayes and 0 nays.

2. 2010 3rd Quarter Financial Report

Ms. Cottrell referred to the green sheet handed out prior to the meeting. She explained the revenues and expenditures for the past nine months of 2010. She noted that the operating revenues were at 78 percent and the operating expenses were at 74 percent of the approved 2010 budget, which is on target for the 3rd quarter.

Mr. Fowle referred to the estimated 2010 budget handout and noted that the projected revenues show the loan that the Commission will be receiving from Winnebago County to pay off the unfunded pension liability as revenue; this item should not be under revenues. The budget at the end of the year should show approximately \$19,000 in the black. If an individual is hired to fill the SRTS LTE position before the end of the year the final figure would be approximately \$12-13,000.

Mr. Albrecht motioned to approve the 3rd Quarter Financial Report as corrected, seconded by Mr. Paltzer. Motion passed with 23 ayes and 0 nays.

3. 2011 Budget / Annual Work Program Update

Mr. Fowle noted that in the preliminary 2011 Budget the unfunded payout which is the Winnebago County loan to the Commission should not be included under employee fringe benefits. The projected year end figure for 2011 should be \$7,754. The preliminary budget was approved in July, and as the year progresses different figures will be finalized and the budget will be undated. Health insurance costs will not increase this year, due to a health insurance change through ETF. Network Health which has the lowest premium will be allowing access to United Health Care providers.

Mr. Fowle stated that the final budget along with the Work Program will be brought before the Commissioners in January. The various standing committees have already begun reviewing their respective elements of the Work Program.

4. Approval of 2010 Budget Amendment to Add 1.0 LTE Planning Position for SRTS Program

Mr. Fowle stated that with the awarding of the SRTS grant and the work that is required, a full-term planning position will need to be added to the 2010 budget. This position has been incorporated into the 2011 budget. Due to the timing of the funding, this position will need to be filled for the remainder of 2010. He noted an amendment to the 2010 budget is in order to fund this position and that the impact on the budget with the position being filled by December 1 would be approximately \$7,000. The position for 2010 would be totally funded by SRTS and 75-80 percent will be funded by SRTS in the 2011 budget. The balance of the position would be directed to MPO and other transportation activities and funded through those programs. The position is a limited term position for two years.

Mr. Robl motioned to amend the 2010 budget to add a full-time LTE Planning Position, seconded by Mr. Koeppen. Motion passed with 22 ayes and 1 nay (Ms. Nagler).

5. Authorize Modification (for 2010) and Month-to-Month Extension of City of Waupaca Staffing Contract #2376 for 2011

Mr. Fowle said the Commission presently has a contract with the City of Waupaca for professional services of one staff person, Tom Baron, one day a week to perform administrative responsibilities with respect to the planning department and planning commission. The City has verbally requested to modify the present contract for services from one day a week to one day a month for the remainder of 2010 and into the first few months of 2011.

Mr. Albrecht motioned to modify the City of Waupaca contract contingent on the City Council's approval, seconded by Mr. Robl. Motion passed with 23 ayes and 0 nays.

6. Proposed Resolution No. 20-10: **Amending the Transportation Improvement Program for the Fox Cities and Oshkosh Urbanized Areas – 2010**

Mr. Raith said that Proposed Resolution No. 20-10 was previously approved by the Steering Committee at their August 19 meeting due to the timing of state and federal programs. He wanted to make the Transportation Committee and full Commission aware of the amendment and was looking for an affirmation of the resolution.

Mr. Raith noted that since this type of amendment occurs quite frequently especially regarding the TIP, a copy of the proposed resolution will be sent to all Commissioners noting that the Steering Committee will be acting upon it on their behalf and encourage them to attend the Steering Committee meeting if they have concerns.

Mr. Rohloff motioned for approval of Proposed Resolution No. 20-10, seconded by Mr. Hermes. Motion passed with 23 ayes and 0 nays.

7. Proposed Resolution No. 21-10: **Authorizing the Commission to Apply as the Lead Entity to Submit an Application for a 2010 HUD Sustainable Communities Regional Planning Grant**

8. Proposed Resolution No. 22-10: **Acting as the Oshkosh Metropolitan Planning Organization, Authorizing a Letter of Support the East Central Wisconsin Regional Planning Commission's HUD Sustainable Communities Regional Planning Grant Application**

9. **Proposed Resolution No. 23-10: Acting as the Fox Cities Metropolitan Planning Organization, Authorizing a Letter of Support the East Central Wisconsin Regional Planning Commission's HUD Sustainable Communities Regional Planning Grant Application**

Mr. Fowle stated that he would address Proposed Resolutions No. 21, 22, 23 together. These resolutions were necessary to support the application for the HUD Sustainable grant and timing was such that the Steering Committee took action on behalf of the full Commission. Subsequently the Commission was not awarded the grant. Southwest RPC and Capital Area RPC were award grants.

Mr. Fowle said he was requesting reaffirmation on these three resolutions.

Mr. Robl motioned for approval of Proposed Resolutions No. 21-10, 22-10 and 23-10, seconded by Ms. Groat. Motion passed with 23 ayes and 0 nays.

10. **Proposed Resolution No. 24-10: Authorizing the Commission to Enter into a Contract Agreement with the Winnebago Lakes Council to Perform Activities related to its Aquatic Invasive Species Grant**

Mr. Fowle stated that Proposed Resolution No. 24-10 was a contract agreement approved by the Steering Committee at their August 19 meeting. Winnebago Lakes Council is a nonprofit entity and had received a planning grant to perform certain activities and did not have the capacity to finish the project. The Commission is presently working under this contract with Mr. Verboomen performing the necessary activities and should be completed by the end of 2010.

Mr. Fowle noted that the three year AIS DNR planning grant that was applied for was awarded to the Commission in the amount of \$133,000 for the three year period.

Mr. Erdman said that the Winnebago Lakes Council accepted this grant years ago to do the work with aquatic invasive species and along with that grant they were looking into setting up a Lakes Commission. He noted that the contract associated with Proposed Resolution No. 24-10 states: *that East Central will not as part of this contract participate in any activities on behalf of the Winnebago Lakes Council associated with the furthering of a State created Winnebago Lakes Commission as a regulatory body.*

With that clarification, Mr. Erdman motioned to accept Proposed Resolution No. 24-10, seconded by Mr. Federwitz. Motion passed with 23 ayes and 0 nays.

11. **Proposed Resolution No. 34-10: Adopting a Competitive Bid Policy to Ensure Compliance with Pertinent Federal, State, and Local Regulations**

Ms. Homan said that she received notification from EDA that they were considering funding the Community Trade Adjustment Assistance Grant to do a Global Trade Strategy for Northeastern Wisconsin. She noted that a U.S. Commerce requirement for this grant is to have a competitive bid policy in place. The policies would apply to all contracts that the Commission is involve with. Ms. Homan explained that contracts under \$5,000 would require one bid and could be approved by the Executive Director, contracts over \$5,000 and under \$15,000 would require three or more bids and would be brought before the Steering Committee for approval; and contracts over \$15,000 would require a RFP or RFQ process. She noted another stipulation in the policies addresses the situation that if more restrictive federal or state regulations apply to the contract, that they would supersede the Commission's policy.

Ms. Groat noted that the Policy reads that no prior approval from the Steering Committee or Commission is required for purchases or contracts that are \$15,000 or less. Ms. Homan explained that most of the Commission's contracts are approved at Committee level and incorporated in the Work Program, therefore, do not need additional approval. The policy refers to contracts or purchases that arise after the Work Program is adopted. She apologized for any confusion in her initial explanation of the proposed policy.

Mr. Robl motioned to approve Proposed Resolution No. 34-10, seconded by Mr. Rohloff. Motion passed with 23 ayes and 0 nays.

12. Proposed Resolution No. 35-10: **Amending the Transportation Improvement Program for the Fox Cities and Oshkosh Urbanized Areas – 2010**

Mr. Raith said that the WisDOT has requested that the 2010 funding from the Safe Routes to School Program be included in the 2010 Transportation Improvement Program (TIP). He noted that all federal and state funding must appear in the TIP and that this funding has also been added into the 2011 TIP.

Mr. Robl motioned to approve Proposed Resolution No. 35-10, seconded by Mr. Hermes. Motion passed with 23 ayes and 0 nays.

B. Economic Development Committee

1. Chairman's Report
2. Acceptance of the Summaries of Proceedings for the April 14 and July 14, 2010 meetings.

Mr. Zeuske said that the Chairman's Report and the Summary of Proceedings for the April 14 and July 14 meetings were included in the packet and asked for a motion to approve them.

Ms. Nagler motioned for approval, seconded by Mr. Rohloff. Motion passed with 23 ayes and 0 nays.

3. Proposed Resolution No. 29-10: **Authorizing the Commission as an Economic Development District to Formally Submit a Revised Co-Application for an Economic Development Administration (EDA) Community Trade Adjustment Assistance (TAA) Grant in Cooperation with the Bay-Lake Regional Planning Commission, and to Execute the Necessary Agreements**

Ms. Homan said that Proposed Resolution No. 29-10 is a revision to the grant application that was approved at the April Quarterly Meeting. She noted during the process of compiling the technical documents associated with the application, she became aware that EDA's data for eligible counties was incorrect and three additional counties, Winnebago, Fond du Lac and Manitowoc should be included in the study area. Proposed Resolution No. 29-10 includes these three additional counties, but does not change anything else in the grant application. EDA has awarded this grant to the Commission contingent on approval of this resolution.

Chair Capelle asked why Shawano and Menominee Counties were not included in this application. Ms. Homan replied that only counties that have Trade Adjustment Assistance certifications from the Department of Labor were eligible. A certification is obtain when a union petitions the Department of Labor and it certifies that jobs have been lost to global trade.

Mr. Albrecht motioned to approve Proposed Resolution No. 29-10, seconded by Mr. Rohloff. Motion passed with 23 ayes and 0 nays.

4. Proposed Resolution No. 30-10: **Adopting the 2010 Comprehensive Economic Development Strategy (CEDS) Annual Report and Supplement**

Mr. Homan noted that the Comprehensive Economic Development Strategy (CEDS) report is updated to provide EDA with yearly updates on the progress of projects that were listed in the 5-year CEDS. Ms. Homan provided a brief overview of the contents of the 2010 CEDS. She noted that the community project inventory was updated and the projects on the list are eligible for EDA funds. The list is also used to keep track of projects that may be eligible for other federal and state funding that may become available in the future.

Mr. Hermes motioned to approve Proposed Resolution No. 30-10, seconded by Mr. Brown. Motion passed with 23 ayes and 0 nays.

5. Proposed Resolution No. 33-10: **Authorizing the Commission to Enter into a Contract for Professional Services Between the East Central Wisconsin Regional Planning Commission and City of Oshkosh, Wisconsin** *(for CDBG Grant Administration Services)*

Ms. Homan stated that the Commission assisted the City of Oshkosh in applying for a Community Development Block Grant as part of the Flood Recovery Project. The State Department of Commerce awarded the grant to the City of Oshkosh to put in a stormwater detention basin to protect the Sawyer Creek Watershed and the surrounding residential area. Under contract agreement the Commission would administer the grant, submit all the reimbursement documents, etc.

Mr. Rohloff motioned to approve Proposed Resolution No. 33-10, seconded by Mr. Paltzer. Motion passed with 23 ayes and 0 nays.

C. Open Space and Environmental Management Committee

1. Chairman's Report

2. Acceptance of the Summaries of Proceedings for the July 13, 2010 meeting

Mr. Erdman stated that at the October meeting of the Open Space and Environmental Management Committee, the summary of proceedings for the July 13, 2010 meeting was amended. The summary of proceedings in the packet do not reflect these changes, therefore, he recommends that the summary of proceeding for the July 13, 2010 meeting be tabled until the January Quarterly meeting.

Mr. Fowle noted that the issue whether the Commission becomes involved with an exploratory study to evaluate regional management options is an issue that will continue to be addressed by the Open Space and Environmental Management Committee at their next meeting as part of the Work Program. If it comes out of that Committee as part of the Work Program, it will be discussed at the January Quarterly Meeting.

Mr. Erdman motioned to table the Summary of Proceedings from the July 13, 2010 meeting, seconded by Mr. Hirte. Motion passed 23 ayes, 0 nays.

3. Update on EPA Brownfields Assessment Grant Re-Submittal

Mr. Fowle said that the Commission had applied for an EPA Brownfields Assessment Grant last year, which did not get funded. The intention was to reapply this year;

however, it was brought to his attention that not everyone was on board. He stated that it was suggested to him that due to the nature of the issue and the conversations that at the January Quarterly meeting an educational presentation by various individuals, such as consultants, EPA or DNR may be beneficial to the Commissioners. Mr. Fowle asked if the Commissioner were in favor of such a presentation.

Mr. Albrecht expressed his concerns regarding the impact on Winnebago County. Discussion followed with Mr. Fowle stating that he has been receiving mixed signals from the different counties regarding the grant application, therefore, was suggesting a presentation to clarify the grant and the various concerns that the counties may have about the work that the Commission would be performing through the grant.

Discussion followed with Mr. Hirte stating his opposition to the grant application; however, he expressed the importance of education on the issue or any issue. Mr. Koeppen expressed his views on being well informed on this issue or other controversial issues before making a final decision. Ms. Nagler presented her views on the issue.

Chair Capelle asked if the Commissioners would be in favor of a presentation at the next quarterly meeting.

The Commissioners response was 22 nays and 1 aye (Mr. Koeppen).

D. Community Facilities Committee

1. Chairman's Report
2. Acceptance of the Summary of Proceedings for the July 30, 2010 meeting

Mr. Hermes noted that the Chairman's Report and the Summary of Proceedings for the July 30, 2010 meeting were in the packet and asked for a motion for approval. Ms. Groat motioned for approval, seconded by Mr. Koeppen. Motion passed with 23 ayes and 0 nays.

3. Update on Darboy SSA Amendment Issue

Mr. Fowle informed the Commissioners that there was a jurisdictional hearing October 15 on the lawsuit that was filed by the City of Kaukauna against DNR on the amendment action. He said that after reading the DNR's brief that he has some concerns. He noted that DNR is disputing that the Commission is the designated water quality management agency and he will continue to investigate this concern.

E. Transportation Committee

1. Chairman's Report
2. Acceptance of the Summary of Proceedings for the July 6, 2010 meeting.

Mr. Robl requested a motion to approve the Chairman's Report and the Summary of Proceedings for the July 6, 2010 meeting. Mr. Albrecht motioned for approval, seconded by Mr. Hirte. Motion passed with 23 ayes and 0 nays.

3. Proposed Resolution No. 25-10; **Adopting the 2011 Unified Transportation Work Program and Annual MPO Certification for the East Central Wisconsin Regional Planning Commission**

Mr. Raith said that due to the timing of state and federal programs a stand-alone unified work program is prepared for the Fox Cities/Oshkosh MPOs and the regional

transportation programs. The document has to be approved by the Commission and submitted to WisDOT in November. This document was approved by the Transportation Committee meeting at their October meeting. The transportation program includes a certification for the Metropolitan Planning Organization which verifies to the Federal Highway Administration and WisDOT that all the metropolitan planning requirements are being fulfilled for the urbanized areas. Mr. Raith briefly explained the budget for the transportation planning program and the work activities that will take place in 2011.

Mr. Albrecht motioned for approval of Proposed Resolution No. 25-10, seconded by Mr. Robl. Motion passed with 23 ayes and 0 nays.

4. Proposed Resolution No. 26-10; **Adoption of the Transportation Improvement Program for the Fox Cities and Oshkosh Urbanized Areas-2011**

Mr. Raith requested approval of Proposed Resolution No. 26-10 adopting the 2011 Transportation Improvement Program (TIP). He noted that the Commission receives a list of projects from WisDOT and they are incorporated into the document. The TIP document is required to be produced annually by WisDOT and includes all of the transportation projects that use federal and state funding, and those that are regionally significant.

Mr. Robl motioned for approval of Proposed Resolution No. 26-10, seconded by Mr. Federwitz. Motion passed with 23 ayes and 0 nays.

5. Proposed Resolution No. 27-10; **Adoption of the Update to the Fox Cities Urbanized Area Long Range Transportation/Land Use**

6. Proposed Resolution No. 28-10; **Adoption of the Update to the Oshkosh Urbanized Area Long Range Transportation/Land Use**

Mr. Musson said that he would address Proposed Resolution No. 27-10 and Proposed Resolution No. 28-10 together. He reminded the Commissioners that paper copies of the long range plans are available upon request and that the reports in their entirety are available on the Commission's website. Mr. Musson explained that the current update is for the Fox Cities and Oshkosh areas and the purpose of the documents are to expand on issues not covered in the current plans. He noted that a series of six newsletters were distributed to the public to inform them of the process of updating the long range documents. The documents did go through a public review period and were approved by the Transportation Committee.

He highlighted the different sections of the plans and explained the various data that was collected and how it was used and will be used in the future. Mr. Musson stated that the environmental mitigation section is most significant because it is a system level review on committed and planned transportation projects in relation to environmental resources. The environmental resources were GIS mapped in relation to the transportation projects so that transportation projects could be identified that were within certain buffers of environmental resources. A quarter mile buffer was used for any expanded and improved road projects and a 250' buffer was used for the bridges. Comments were received from DNR and the Department of Interior, Fish, and Wildlife and were incorporated into the plans.

Mr. Albrecht questioned if the same environmental requirements apply to the State and County when it comes to transportation projects. Mr. Raith stated that the same environmental requirements do apply. Mr. Fowle explained the NR-135 non-metallic reclamation regulations that apply in some incidents. A brief discussion followed.

Mr. Robl motioned for approval of Proposed Resolution No. 27-10 and Proposed Resolution No. 28-10, seconded by Ms. Nagler. Motion passed with 23 ayes and 0 nays.

7. Proposed Resolution No. 31-10; **Authorizing the Commission to Enter Into a Contract for Professional Services Between the East Central Wisconsin Regional Planning Commission and Outagamie County, Wisconsin for Administration of the 85.21 County Elderly and Disabled Transportation Assistance Program**

Mr. Kakatsch said that Proposed Resolution No. 31-10 is to authorize the Commission to enter into a contract with Outagamie County to administer the 85.21 specialized transportation program. He explained that the Wisconsin State Statute 85.21 allocates transportation assistance funding to all 72 counties for specialized transportation services. Mr. Kakatsch noted that this will be the fifth year that the Commission has contracted with Outagamie County to assemble the grant application and administer the program. The contract for 2011 is for the amount of \$5,597.

A discussion followed explaining this is a contract and not a service under the county's levy.

Ms. Nagler motioned to approve Proposed Resolution No. 31-10, seconded by Mr. Albrecht. Motion passed with 22 ayes and one nay (Mr. Weyenberg).

8. Proposed Resolution No. 32-10; **Authorizing the Commission to Enter Into an Agreement with the Wisconsin Department of Transportation for the Preparation of a WIS 441, Southeast Fox Cities Area Transportation Study**

Mr. Fowle explained that Proposed Resolution No. 32-10 is a contract between the Commission and WisDOT Northeast Region office in Green Bay. Typically the transportation planning funds and activities are included in the Work Program and approved by WisDOT Central Office in Madison and the Federal Highway Administration; therefore, a contract was not required. This study project will focus on the southeast portion of the Fox Cities including the WIS 441, USH 10 and WIS 114 corridors. The work effort will review and combined a number of independent studies in the area and will include transportation modeling activities for a number of roadway alternatives. He noted a miscalculation in the contract under the 2012 lump sum that should read \$8,801 instead of \$8,813. The total cost of the project would be \$33,801 over three calendar years.

Mr. Robl motioned for approval of Proposed Resolution No. 32-10, seconded by Mr. Brown. Motion passed with 23 ayes and 0 nays.

9. Update on Regional Safe Routes to School (SRTS) Program

Ms. Kramer Badtke provided background information on the SRTS Program. She explained that the SRTS Program is a federal program that was designated in 2005 by the Federal Transportation bill, SAFETEA-LU. It encourages and enables communities and school districts to get students to walk and bike to school therefore reducing the traffic congestion at and around the schools. In 2009 the Commission received funds from WisDOT to initiate a pilot regional safe routes to school program.

It was anticipated that 40 schools would join the regional program, but within a year there were over 80. Ms. Kramer Badtke noted the various activities that have been used to promote the program.

Ms. Kramer Badtke said that in 2010 the Commission applied for and was awarded a WisDOT SRTS grant to continue the development of the regional program along with

five other communities and school districts being awarded funds, Fond du Lac School District, City of Oshkosh, Town of Grand Chute, City of Brillion and City of Omro.

She stated that the Commission has been selected to serve on the Steering Committee for the Safe Routes to School National Partnership, which is a national advocacy group that developed a state network project consisting of 20 states including Wisconsin. The Safe Routes to School Program has also been receiving media coverage from the local TV stations. A congressional visit from Congressman Tom Petri was hosted at the Omro Middle School to highlight the school's various activities, including a bike maintenance shop which educates students on how to maintain their bicycles.

The question was asked if in the future will there be a report stating the successes and failures of these efforts. Ms. Kramer Badtke stated that she is reporting back to WisDOT with the findings and all schools are requested to do student surveys and parent surveys. She noted the greatest accomplishment is to change behavioral patterns when going to and from school.

Discussion followed regarding the walking school bus program.

10. Update on State Transportation Projects Commission / USH 10/US 41 Interchange & WIS 15 Highway Projects

Mr. Raith stated that the State Transportation Projects Commission met recently and approved a list of projects to be recommended to the legislature. US 10 from Oneida Street to CTH CB was recommended for funding which would complete the interchange with HWY 41 and replace the bridge structure over Little Lake Butte des Morts at a cost of \$390 million. He noted that this project is out at least six years from now, pending approval by the legislature. The other project that was approved is the expansion of WIS 15 from Greenville to New London including a bypass in the Village of Hortonville.

11. Update on Regional Transit Authority (RTA) Issue

Mr. Kakatsch said that the Fox Cities urbanized area is anticipated to reach 200,000 people with the processing of the 2010 Census. At the federal level, when an area meets that threshold, it is designated a Transportation Management Area (TMA) and is not eligible to receive federal operating assistance from the Federal Transit Administration for transit systems. He noted that Valley Transit in the Fox Cities is faced with losing a substantial amount of their operating budget. One way to save the system is to generate revenue locally and that could be accomplished by a Regional Transit Authority (RTA). Mr. Kakatsch stated that there have been several proposals which have included the Fox Cities at the State level that would allow a local sales tax to be used to generate funds for transit, but none have been successful thus far. RTA legislation has been passed for other areas in the State such as: southeastern Wisconsin/Milwaukee metropolitan area, Dane County/Madison, Chippewa Valley area (Eau Claire/Chippewa Falls), and the Chequamegon Bay Area (Bayfield County/Ashland). Mr. Kakatsch noted that the State legislature will reconvene in January and RTA discussions across the State should continue to be an item for discussion.

The question was asked how much the loss would be. Mr. Hanna explained that the loss of funding depends on a number of circumstances and explained that federal transit funding comes into the State of Wisconsin as a lump sum. Then the State allocates these federal funds amongst tier groups that are based on funding formulas and population, in which Tier A consists of Milwaukee and Madison, Tier B consists of systems between 50,000 and 200,000 people (i.e. Valley Transit), and Tier C includes systems under 50,000 people (i.e. Manitowoc). Mr. Hanna projected that the losses for

Valley Transit could reach \$1.5 million which accounts for about 20 percent of their operating budget. However, a 20 percent reduction in funding could result in as high as a 40 percent reduction in services. Mr. Kakatsch noted that the Green Bay Metro System is also anticipated to exceed this population threshold and by having two systems bring in less federal operating money, all of the transit systems in the State will feel the effects and could also lose up to 10 percent of their operating assistance unless State or federal policy changes are made.

12. Update on 2010 Census and Implications to MPO Urbanized Areas

Mr. Kakatsch began a brief PowerPoint presentation noting that another proposal in which Commission staff became aware of in August could further complicate all of the issues previously discussed regarding TMA designation and RTAs. On August 24, 2010 a proposal was posted in the Federal Register jointly between the U.S. Census Bureau and the Department of Commerce. The proposal outlines changes to the criteria used to define urbanized areas across the United States. Proposed changes include: changing the jump distance from 2.5 miles to 1.5 miles (as used from 1950 to 1990), using census tracts rather than census blocks to define urbanized area boundaries, and factoring land use types and patterns into how urbanized areas are defined more than they have in the past. In addition to these proposed changes, dozens of urbanized area agglomerations have been proposed across the United States, three of which are in Wisconsin: Beloit and Rockford; Kenosha, Racine, Round Lake Beach, and Chicago; and Fox Cities and Oshkosh.

Mr. Kakatsch noted that if these agglomerations were to go through, the impacts on transit in Wisconsin would become far worse than previously discussed under the RTA discussion item, as more systems would now be affected by the loss of federal operating assistance. All of the proposed agglomerations in Wisconsin would establish/guarantee new TMAs to be designated. For example, the Oshkosh Urbanized Area would now be part of a TMA with the Fox Cities Urbanized Area and therefore not only would Valley Transit lose their federal operating assistance, Oshkosh Transit would as well.

Mr. Kakatsch did note that such an agglomeration of the Fox Cities and Oshkosh could simplify some MPO tasks, as the Commission is the MPO for both urbanized areas. These include only having to maintain one TIP, in which the Commission already does this and only having to produce one long range transportation/land use plan. However, Mr. Kakatsch noted that staff feels the severe impacts on transit funding far outweigh these efficiencies, which seems to be the consensus across the State, as these proposed agglomerations will impact everyone. This could also have a substantial impact on further RTA discussions and potential RTA legislation in Wisconsin.

Mr. Kakatsch noted that these proposals are open to public comment through November 22, 2010. He also asked for the Commission's reactions to the proposal and if they would like staff to proceed with submitting comments. Ms. Nagler questioned whether or not this would also force a merger of the two transit systems. Mr. Kakatsch noted that he felt it is still possible to operate separate transit systems if the agglomeration occurred. Mr. Rohloff noted that regardless of whether or not there are one or two systems, their funding implications on transit are still severe. Mr. Hanna questioned whether or not this agglomeration could benefit other programs such as economic development. Mr. Fowle noted that he is not aware of any benefits to other programs by having this agglomeration go through.

Ms. Homan was not sure if there would be any implications on economic development programs like community development block grants. Ms. Groat noted that it may have implications on subsidized housing. Mr. Raith noted that although TMAs are not eligible for federal operating assistance for transit, they are able to pursue further capital funds that were not available to them in the past. Mr. Kakatsch noted that it is difficult to

fund new capital items like buses when operating funds, which covers labor costs, are reduced. Ms. Wetter noted that capital funding is already very competitive with Valley Transit submitting requests for the last four or five years with no receipt. Mr. Rohloff noted that statistically the agglomeration may make sense, but it appears that the authors of the proposals are not concerned with the proposal's impacts on other programs.

Mr. Harris question whether any progress has been made by the "Hundred Bus Coalition", which is a coalition of those systems which have been affected or anticipated being affected by TMA designation seeking exemptions for systems which operate less than one hundred vehicles. Ms. Wetter noted that there was draft legislation which would provide some relief to these systems, but has yet to pass through Congress. Ms. Wetter noted that the upcoming election could have a huge impact on any pending legislation/proposals.

Mr. Kakatsch felt that an agglomeration of the two urbanized areas is inevitable as soon as 2020, but this proposal does not give Oshkosh any reactionary time to address the issue. Mr. Rohloff agreed that a merger is most likely inevitable and that isn't the biggest issue to deal with, it is the transit funding regulations and formulas the urbanized area will be bound by. Mr. Erdman felt it was important to note that East Central's Regional Comprehensive Plan shows a green belt with prime agricultural land between the two urbanized areas. Mr. Erdman also noted that this proposal will have a substantial impact on EPA storm water management regulations communities must adhere to. Mr. Kakatsch, Mr. Rohloff, and Ms. Wetter all noted that they have had discussions with legislators on this issue. Ms. Nagler questioned how paratransit services would be impacted by this proposal. Mr. Kakatsch noted that these services would also be severely impacted and would have a substantial impact on County budgets, as area counties chip in to cover paratransit services in the urbanized area which are required under the Americans with Disabilities Act (ADA).

Mr. Capelle felt that the Commission's opinion on the issue was clear and advised East Central staff to submit comments opposing that the Fox Cities and Oshkosh agglomeration occur.

F. Regional Comprehensive Planning Committee

1. Chairman's Report
2. Acceptance of the Summaries of Proceedings for the April 23 and July 23, 2010 meetings.

Mr. Weiss motioned to approve the Chairman's Report and the Summaries of Proceedings from the April 23 and July 23 meetings with a correction to the July 23 summary of proceedings to list Larry Timm as excused, seconded by Mr. Weyenberg. Motion passed with 23 ayes and 0 nays.

X. **ESTABLISH TIME AND PLACE FOR NEXT COMMISSION MEETING**

Friday, January 28, 2011, 10:00 A.M., ECWRPC Offices

XI. **ADJOURNMENT**

Mr. Rohloff motioned for adjournment, seconded by Mr. Robl. Motion passed with 23 ayes and 0 nays. Meeting adjourned at 12:30 P.M.

APPENDIX J

MPO RESOLUTION OF ADOPTION

RESOLUTION NO. 27-10

ADOPTION OF THE UPDATE TO THE FOX CITIES URBANIZED AREA LONG RANGE TRANSPORTATION/LAND USE PLAN

WHEREAS, the East Central Wisconsin Regional Planning Commission is the designated Metropolitan Planning Organization (MPO) for the Fox Cities Urbanized Area, and charged with conducting cooperative, comprehensive and continuing urban transportation planning as prescribed by federal and state law; and

WHEREAS, an update was prepared by the MPO to meet the requirement of the Safe, Accountable, Flexible, Efficient, Transportation Equity Act: A Legacy for Users (SAFETEA-LU); and

WHEREAS, the principal elected officials of local governments in the Fox Cities Urbanized Area, their designated staffs, technical advisory committees and policy boards and the public, have participated in the planning process; and

WHEREAS, a 30 day public comment period was provided including a public notice in the newspaper of record announcing the availability of the update to the Fox Cities Urbanized Area Long Range Transportation/Land Use Plan; and

WHEREAS, all comments received through public information meetings, by U.S. Mail, the MPO website, telephone or other communication were presented to the technical advisory committee and the policy board and incorporated into the update. Now, Therefore:

BE IT RESOLVED THAT THE FOX CITIES METROPOLITAN PLANNING ORGANIZATION ADOPT THE UPDATE TO THE FOX CITIES URBANIZED AREA LONG RANGE TRANSPORTATION/LAND USE PLAN:

Effective Date: October 29, 2010

Submitted By: Transportation Committee

Prepared By: MPO Staff



Ken Capelle, Chair

APPENDIX K

LOCAL PARKS AND OPEN SPACE

Local Parks and Open Space

Municipality	Name	Function	Location
C. Appleton	Appleton Memorial Park	Community/Regional	Between Ballard and Meade streets
T. Greenville	Apple Tree Square	Community/Regional	Highway 15
T. Grand Chute	Arrowhead Park	Community/Regional	500 Aster Lane
T. Grand Chute	Carter Woods Park	Community/Regional	40 S. Bluemound Drive
T. Menasha	CB Park	Undeveloped – Community/Regional	Eastside of CTH CB
T. Greenville	Community Park	Community/Regional	N1683 Greenville Drive
T. Harrison	Darboy Community Park	Community/Regional	Midway Road
C. Neenah	Doty Park	Community/Regional	701 Lincoln Street
V. Little Chute	Doyle Park	Community/Regional	100 Van Buren Street
C. Appleton	Erb Park	Community/Regional	1800 N. Morrison Street
T. Greenville	Field of Dreams	Community/Regional	STH 76
T. Neenah	Franzoi Park	Community/Regional	Radcliff Road
T. Menasha	Fritsch Park	Community/Regional	Eastern half of the town
C. Neenah	Great Northern Park	Community/Regional	735 Kensington Road
C. Kaukauna	Grignon Park	Community/Regional	Augustine Street
T. Harrison	Harrison Athletic Association	Community/Regional	STH 114
V. Little Chute	Heesakker Park	Community/Regional	1509 E. Lincoln Avenue
C. Kaukauna	Horseshoe Park	Community/Regional	Crooks Avenue
V. Little Chute	Island Park	Community/Regional	100 Monroe Street
C. Neenah	Island Park	Community/Regional	200 First Street
C. Menasha	Jefferson Park	Community/Regional	Third Street
T. Greenville	Jennerjohn Park	Community/Regional	W6750 Rickey Lane
C. Neenah	Kimberly Point Park	Community/Regional	290 Lakeshore Avenue
C. Kaukauna	LaFollette Park	Community/Regional	Park Street
V. Little Chute	Legion Park	Community/Regional	1125 Grand Avenue
V. Combined Locks	Lindberg Park	Community/Regional	Wallace Street
T. Grand Chute	Lions Park	Community/Regional	3155 Longwood Drive
T. Greenville	Lions Park	Community/Regional	N1089 Municipal Drive
T. Neenah	Mahler Park	Community/Regional	South Park Avenue
V. Kimberly	Memorial Park	Community/Regional	Maes and Kimberly avenues

V. Combined Locks	Memorial Park	Community/Regional	Wallace Street
C. Neenah	Memorial Park	Community/Regional	1131 Tullar Road
T. Menasha	O'Hauser Park	Community/Regional	Western portion of town, South of USH 10
T. Menasha	Palisades Park	Community/Regional	East half of town
T. Grand Chute	Patriots Park	Community/Regional	2950 W. Darling Street
C. Appleton	Pierce Park	Community/Regional	1035 W. Prospect Avenue
T. Grand Chute	Prairie Hill Park	Community/Regional	2900 W. Abendroth Street
C. Neenah	Recreation Park	Community/Regional	500 S. Park Avenue
C. Kaukauna	Riverside Park	Community/Regional	Riverside Drive
C. Neenah	Riverside Park	Community/Regional	500 E. Wisconsin Avenue
T. Menasha	Schildt Park	Community/Regional	Mid-center of town
C. Neenah	Skate Park	Community/Regional	2121 Marathon Avenue
C. Neenah	Shattuck Park	Community/Regional	210 E. Wisconsin Avenue
C. Menasha	Smith Park	Community/Regional	Nicolet Boulevard
C. Neenah	Southview Park	Community/Regional	200 W. Bell Street
V. Kimberly	Sunset Park	Community/Regional	W. Kimberly Avenue
C. Appleton	Teluluh Park	Community/Regional	1300 E. Newberry Avenue
T. Vandenbroek	Vandenbroek Community Park	Community/Regional	Highway 55
V. Little Chute	Van Lieshout Park	Community/Regional	721 W. Elm Drive
V. Combined Locks	Van Zeeland Park	Community/Regional	Darboy Road
C. Neenah	Washington Park	Community/Regional	631 W. Winneconne Avenue
C. Kaukauna	White City Park	Community/Regional	DuCharme Street
C. Neenah	Wilderness Park	Community/Regional	940 S. Park Avenue
T. Menasha	Wittman Park	Community/Regional	920 Airport Road
C. Appleton	Alicia Park	Neighborhood Park	1301 W. Cedar Street
C. Appleton	Arbutus Park	Neighborhood Park	501 W. Atlantic Street
C. Neenah	Baldwin Park	Neighborhood Park	855 Baldwin Street
C. Menasha	Barker Farms Park	Neighborhood Park	Plank Road
V. Combined Locks	Blaese Park	Neighborhood Park	Jean Street
C. Neenah	Bill Miller Park	Neighborhood Park	345 Kraft Street
T. Menasha	Butte des Morts Park	Neighborhood Park	East shore of Little

			Lake Butte des Morts
V. Kimberly	Centennial Park	Neighborhood Park	310 Albert Way
C. Appleton	City Park	Neighborhood Park	500 E. Franklin Street
C. Menasha	Clovis Grove Park	Neighborhood Park	Menasha Street
C. Appleton	Colony Oaks Park	Neighborhood Park	801 N. Briarcliff Drive
C. Neenah	Cook Park	Neighborhood Park	425 W. N. Water Street
V. Combined Locks	Coonen Park	Undeveloped Neighborhood Park	Coonen Drive
C. Appleton	Derks Park	Neighborhood Park	Kensington Avenue and Rail Road Street
C. Neenah	Douglas Park	Neighborhood Park	121 Douglas Street
C. Appleton	Einstein Park	Neighborhood Park	3200 N. Durkee Street
C. Neenah	Fresh Air Park	Neighborhood Park	495 Maple Lane
C. Kaukauna	Fieldcrest Park	Neighborhood Park	Main Avenue
T. Buchanan	Fox River – Rapide Croche Dam Site and Park	Neighborhood Park	CTH ZZ
T. Menasha	Fritse Park	Neighborhood Park	West shore Little Lake Butte des Morts
T. Menasha	Gant Park	Neighborhood Park	Along shore of Little Lake Butte des Morts
T. Greenville	Glen Valley Park	Undeveloped Neighborhood Park	Glen Valley Drive
C. Kaukauna	Glenview Park	Neighborhood Park	Glenview Avenue
C. Neenah	Green Park	Neighborhood Park	337 Columbian Avenue
C. Appleton	Green Meadows Park	Neighborhood Park	65 Pheasant Court
V. Combined Locks	Green Way Park	Neighborhood Park	Parkway Drive
C. Menasha	Harts Park	Neighborhood Park	Seventh and Depere streets
T. Buchanan	Hickory Park	Neighborhood Park	Briarwood Drive and State Park Road
C. Appleton	Highview Park	Neighborhood Park	100 W. Wayfarer Lane
C. Appleton	Hoover Park	Neighborhood Park	600 E. Roeland Avenue
C. Appleton	Jaycee Park	Neighborhood Park	1200 S. Jefferson Street
V. Kimberly	John's Street Park	Neighborhood Park	N. John Street

C. Kaukauna	Jonen Park	Neighborhood Park	Fieldcrest Drive
C. Appleton	Jones Park	Neighborhood Park	301 W. Lawrence Street
T. Neenah	Keating Park	Neighborhood Park	Klompen Court
C. Appleton	Kiwanis Park	Neighborhood Park	2315 N. Nicholas Street
C. Menasha	Koslo Park	Neighborhood Park	Geneva Road
C. Neenah	Lauden Park	Neighborhood Park	225 Lauden Boulevard
V. Kimberly	Liberty Park	Neighborhood Park	Doerfler Drive and Lang Way
C. Appleton	Linwood Park	Neighborhood Park	401 N. Douglas Street
C. Appleton	Lions Park	Neighborhood Park	1920 Matthias Street
C. Appleton	Lutz Park	Neighborhood Park	1320 Lutz Drive
C. Appleton	Mead Park and Pool	Neighborhood Park	1430 E. John Street
C. Appleton	Peabody Park	Neighborhood Park	601 N. Green Bay Road
T. Greenville	Pebbleridge Park	Neighborhood Park	Pebble Ridge Court
C. Menasha	Pleasants Park	Neighborhood Park	Walbrun Street
C. Appleton	Providence Park	Neighborhood Park	4620 N. Providence Avenue
C. Neenah	Quarry Park	Neighborhood Park	655 Cedar Street
V. Kimberly	Roosevelt Park	Neighborhood Park	Third and Lincoln streets
C. Appleton	Schaefer Park	Neighborhood Park	610 S. Buchanan Street
C. Menasha	Shepard Park	Neighborhood Park	Fox and Malhewson streets
T. Buchanan	Springfield Park	Neighborhood Park	Springfield Drive
V. Kimberly	Stonegate Park and Conservancy	Neighborhood Park	Windmill Drive and Wildflower Way
C. Kaukauna	Strassburg Park	Neighborhood Park	Florence Street
T. Menasha	Strohmeyer Park	Neighborhood Park	West-central portion of town
C. Appleton	Summit Park	Neighborhood Park	2425 N. Summit Street
C. Kaukauna	Thelen Park	Neighborhood Park	Thelen Drive
V. Kimberly	Triangle Area	Neighborhood Park	Maes Avenue and Washington Street
T. Buchanan	Town Hall Park	Neighborhood Park	CTH N
V. Kimberly	VanDaalwyk	Neighborhood Park	W. Third Street
V. Kimberly	Verhagen Park	Neighborhood Park	W. Third Street
C. Appleton	Veterans Park	Neighborhood Park	1201 S. Memorial Drive
C. Appleton	Vosters Park	Neighborhood Park	4200 E. Asbury

			Drive
C. Appleton	Vulcan Heritage Park	Neighborhood Park	535 W. Waters Street
C. Appleton	Woodland Park	Neighborhood Park	1815 S. Schaefer Circle
V. Little Chute	Circle Acres Tot Lot	Tot Lot	Circle Acres Mobile Home Park
C. Menasha	Clinton Center	Mini-park	Tayco Street
V. Little Chute	Dutch Harbor Tot Lot	Tot Lot	Dutch Harbor Mobile Home Park
T. Menasha	Glenview Park	Tot Lot or Senior Park	South central portion of the town
V. Little Chute	Jaycee Tot Lot	Tot Lot	1202 Hieptas Street
T. Greenville	Kimberly Court Park	Mini-park	Kimberly Court
V. Little Chute	Kinley Tot Lot	Tot Lot	1601 Grant Street
C. Appleton			
T. Menasha	Kippenhan Park	Tot Lot or Senior Park	Central portion of town
T. Menasha	Meadow Heights	Tot Lot or Senior Park	North of USH 10
V. Little Chute	Miller Lane Tot Lot	Tot Lot	801 Miller Lane
V. Little Chute	Peter Van Zeeland Tot Lot	Tot Lot	124-1/2 Greenfield Drive
T. Menasha	Roy Kuehn	Tot Lot or Senior Park	South central portion of the town
C. Menasha	Scalon Park	Mini-park	Chute and Kaukauna streets
T. Menasha	Westfield Park	Tot Lot or Senior Park	Central portion of town
T. Buchanan	CTH GG Historic Bridge Area	Special	GTH GG
C. Appleton	Houdini Plaza	Special	100 W. Lawrence Street
T. Greenville	Memorial Square	Special	Adjacent to Fire Station
C. Menasha	Municipal Beach	Special	Brighton Beach Road
C. Neenah	Whiting Boat House	Special	98 Fifth Street
C. Menasha	Winz Park	Special	Manitowoc Street

APPENDIX I

SUMMARY OF PROCEEDINGS

APPENDIX J

MPO RESOLUTION OF ADOPTION

PROPOSED RESOLUTION NO. 27-10

ADOPTION OF THE UPDATE TO THE FOX CITIES URBANIZED AREA LONG RANGE TRANSPORTATION/LAND USE PLAN

WHEREAS, the East Central Wisconsin Regional Planning Commission is the designated Metropolitan Planning Organization (MPO) for the Fox Cities Urbanized Area, and charged with conducting cooperative, comprehensive and continuing urban transportation planning as prescribed by federal and state law; and

WHEREAS, an update was prepared by the MPO to meet the requirement of the Safe, Accountable, Flexible, Efficient, Transportation Equity Act: A Legacy for Users (SAFETEA-LU); and

WHEREAS, the principal elected officials of local governments in the Fox Cities Urbanized Area, their designated staffs, technical advisory committees and policy boards and the public, have participated in the planning process; and

WHEREAS, a 30 day public comment period was provided including a public notice in the newspaper of record announcing the availability of the update to the Fox Cities Urbanized Area Long Range Transportation/Land Use Plan; and

WHEREAS, all comments received through public information meetings, by U.S. Mail, the MPO website, telephone or other communication were presented to the technical advisory committee and the policy board and incorporated into the update. Now, Therefore:

BE IT RESOLVED THAT THE FOX CITIES METROPOLITAN PLANNING ORGANIZATION ADOPT THE UPDATE TO THE FOX CITIES URBANIZED AREA LONG RANGE TRANSPORTATION/LAND USE PLAN:

Effective Date: October 5, 2010

Submitted By: MPO Staff

Prepared By: MPO Staff

Ken Robl, Chair

Votes:

_____Ayes

_____Nays