

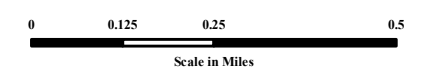



Village of Sherwood Comprehensive Plan Update Walking Route Identification

Legend

-  Highest Walking Route Identification
-  Lowest Walking Route Identification

Source:
Base Data provided by Calumet County 2016.



This data was created for use by the East Central Wisconsin Regional Planning Commission Geographic Information System. Any other use/application of this information is the responsibility of the user and such use/application is at their own risk. East Central Wisconsin Regional Planning Commission disclaims all liability regarding fitness of the information for any use other than for East Central Wisconsin Regional Planning Commission business.

PREPARED APRIL 2017 BY:
 East Central Wisconsin
Regional Planning Commission
ECWRPC