

City of Clintonville Comprehensive Outdoor Recreation Plan

2014 - 2018



East Central Wisconsin
Regional Planning Commission

ECWRPC

Calumet • Menominee • Outagamie • Shawano • Waupaca • Waushara • Winnebago

CITY OF CLINTONVILLE

5-Year

COMPREHENSIVE

OPEN SPACE AND OUTDOOR

RECREATION PLAN

2014-2018

April 2014

Prepared by the

Clintonville Park and Recreation Commission,

Clintonville Park and Recreation Department,
Justin McAuly, Director

and the

East Central Wisconsin Regional Planning Commission
Trish Nau, Principal Recreation Planner

EAST CENTRAL WISCONSIN REGIONAL PLANNING COMMISSION

Robert Hermes, Chair
Donna Kalata, Vice-Chair
Eric Fowle, Secretary-Treasurer

COMMISSION MEMBERS

CALUMET COUNTY

Bill Baribeau
Pat Laughrin
Merlin Gentz

MENOMINEE COUNTY

Muriel Bzdawka
(Jeremy Johnson, Alt.)
Ruth Winter
Robert Hermes, Chair

OUTAGAMIE COUNTY

Tom Nelson
Judy Schuette
(Peter Stueck, Alt.)
Tim Hanna
Carl Anthony
Michael Thomas
Kevin Sturn

SHAWANO COUNTY

Jerry Erdmann
Ken Capelle
Marshal Giese

WAUPACA COUNTY

Dick Koeppen
Gary Barrington
Brian Smith
DuWayne Federwitz

WAUSHARA COUNTY

Donna Kalata
Larry Timm
Neal Strehlow

WINNEBAGO COUNTY

Mark Harris
David Albrecht
Ernie Bellin
Burk Tower
(Mark Rohloff, Alt)
Ken Robl
Jim Erdman

ACKNOWLEDGMENTS

The preparation of the *City Of Clintonville Comprehensive Outdoor and Recreation Plan 2014-2018* was formulated by East Central Wisconsin Regional Planning Commission with the assistance of the Clintonville Common Council, the Clintonville Planning Commission, and the Clintonville Park and Recreation Commission.

CLINTONVILLE COMMON COUNCIL

Judith I. Magee, Mayor
Bill Zeinert, District 1
Al Miller, District 1
Gloria Dunlavy, District 2
Phil Rath, District 2
Steve Kettenhoven, District 3
Jerry Jorgenson, District 3
Mike Hankins, President, District 4
Gregory Rose, District 4
Jeannie Schley, District 5
Mark Doornink, District 5

CLINTONVILLE PLANNING COMMISSION

Mark Doornink, Chairperson, Alderperson
Bill Zeinert, Alderperson
Gloria Dunlavy, Alderperson
Don Krueger, Citizen Member
Art Joerres, Citizen Member
Amy Goerlinger, Citizen Member
Nancy Koeppen, Citizen Member

CLINTONVILLE PARK AND RECREATION COMMISSION

Gloria Dunlavy, Chair, Alderperson
Steve Kettenhoven, Alderperson
Al Miller, Alderperson
Maggie Hintz-Plozin, Citizen member
Don Jirschele, Citizen Member

ABSTRACT

TITLE: City of Clintonville
Comprehensive Outdoor Recreation Plan 2014-2018

CONTACT: Trish Nau, ECWRPC Principal Planner

AUTHORS: Justin McAuly, Parks & Recreation Director/City Forester
Trish Nau, ECWRPC Principal Planner

SUBJECT: City Park and Recreation Plan, 5 Year update

DATE: Adopted by City Common Council on April 8, 2014

PLANNING AGENCY: East Central Wisconsin Regional Planning Commission

SOURCE OF COPIES: East Central Wisconsin Regional Planning Commission
400 Ahnaip Street, Suite 100
Menasha, WI 54952
(920) 751-4770
www.ecwrpc.org

The 2014-2018 version of Clintonville's Comprehensive Outdoor Recreation Plan seeks to help preserve the City's natural environment and at the same time allow residents and visitors alike to play, learn, enjoy and live in harmony with it. In addition to setting forth new recommendations based on present needs, the adopted plan will enable the City to once again compete for matching funds available through the Department of Natural Resources' Stewardship Program if available. Funding components of this program, targets monies for parkland acquisition and development projects as well as for numerous other projects and activities that preserve, protect and enhance important land and water-based natural assets. Collectively, other grants are available through the WDNR Stewardship Program and have effectively doubled the local funding commitment for acquisition and development of parkland and other public recreational facilities.



City of Clintonville Parks and Recreation Department
55 East 12th Street
Clintonville, WI 54929
(715) 823-1352
www.clintonvillewi.org

TABLE OF CONTENTS

CHAPTER 1: INTRODUCTION	1-1
Introduction: The City of Clintonville	1-1
Recreation Planning in Clintonville	1-1
Plan Purpose and Process.....	1-2
 CHAPTER 2: GOALS AND OBJECTIVES	 2-1
Goals and Objectives	2-1
Goal 1: Sufficient Parks and Recreation Facilities	2-1
Goal 2: Shorelines and Waterways Preservation.....	2-2
Goal 3: Environmental Protection	2-2
Goal 4: School Collaboration	2-2
Goal 5: Public Participation.....	2-2
 CHAPTER 3: RECREATIONAL RESOURCES	 3-1
Recreational Resources and Facilities	3-1
Natural Resources.....	3-1
Pigeon River	3-1
Pigeon Lake.....	3-1
Woodlands and Wetlands	3-1
Recreational Facilities	3-1
Existing Parks	3-7
Schools.....	3-10
Private Facilities.....	3-11
Park Classifications and Level of Service Standards	3-12
Community Parks.....	3-12
Neighborhood Parks/Playgrounds.....	3-12
Mini-Parks and Greenspace.....	3-13
Large Urban or County Park	3-13
Special Facilities (Regional).....	3-14
 CHAPTER 4: RECREATIONAL NEEDS	 4-1
Recreational Needs	4-1
Population and Demographics	4-1
Land Needs	4-2
Locational Needs	4-3
Facility Needs	4-3
Trends	4-5
 CHAPTER 5: HEALTH NEEDS ASSESSMENT.....	 5-1
County Health Components and Statistics	5-1
 CHAPTER 6: RECOMMENDATIONS	 6-1
Public Survey Summary and Analysis.....	6-2
Recommendations for Existing Park Sites by Type	6-2
 CHAPTER 7: ACTION PROGRAM	 7-1
5-Year Action Program, 2014-2018.....	7-1

CHAPTER 8: RESOLUTION OF ADOPTION.....	8-1
---	------------

APPENDICES

Appendix A: Park Survey Results and Analysis.....	A-1
Appendix B: Park Walkscores®	B-1
Appendix C: Walter A. Olen Park Map	C-1
Appendix D: Funding Resources.....	D-1

MAPS

Map 1: Existing Parks and Recreation Facilities.....	3-3
Map 2: Environmental Features	3-5
Map 3: Park Classifications and Level of Service Areas.....	3-15
Map 4: Population Density and Level of Service Areas	4-7
Map 5: Walter A. Olen Park.....	C-1

TABLES

Table 1: Existing Park and Recreation Acreage	3-2
Table 2: Park Service Areas by Type	3-12
Table 3: Population Trends and Projections, 1950-2040	4-2
Table 4: Clintonville Outdoor Recreation Demand, 2000-2040.....	4-3
Table 5: Population Distribution by Age Group, 2010	4-4
Table 6: Wisconsin Recreation Trends.....	4-5
Table 7: Detailed Recommendations for Existing Park Sites by Type	6-3
Table 8: 5-Year Action Plan – List of Priorities	7-2



CHAPTER 1

INTRODUCTION

CHAPTER 1: INTRODUCTION

THE CITY OF CLINTONVILLE

The City of Clintonville is located in the northeastern portion of Waupaca County, approximately 40 miles west of Green Bay and 60 miles southeast of Wausau. U.S. Highway 45 and STH 22, entering the city from the south on a single roadway, become two separate highways north of Clintonville (U.S. Highway 45 to the northwest and State Highway 22 to the northeast). State Highway 156 provides access to the rural and urban areas to the east. The Clintonville Municipal Airport serves as a regional general purpose facility. It is also home to a sophisticated avionics installation and repair facility, an aircraft sales operation and an aerial photography business. Numerous area business concerns utilize the services of the airport on occasion as well.

The terrain in and around Clintonville is flat to gently rolling, with hillier areas in the southeast. Elevations within the city range from 850 feet above sea level in the north and south to 800 feet above sea level in areas adjacent to the river. Elevation variances of 50 to 60 feet over an area of only 200 to 300 feet are common in the southeastern portion of the city.

Major developed land uses in Clintonville are commercial, residential and industrial. Most commercial establishments are located along Main Street.

Clintonville is the home of Seagrave Fire Apparatus and its sister company, Four Wheel Drive Corporation. The two firms are such a significant part of the community's rich history of innovation, work ethic, and strength that Clintonville's school athletic teams are known far and wide as "The Truckers." Clintonville has a strong industrial base, thanks to Seagrave, FWD, and a growing number of companies like Creative Converting, Walker Forge, Deluxe Plastics, Specialized Products, Utility Tool and Trailer, and many others. Most of the more recent industrial growth has occurred in the industrial park north of the FWD plant on the city's northeast side and in the new industrial park further north across State Highway 156.

Residential areas are scattered throughout the city, but most recent residential growth has occurred on its perimeter, particularly on the northwest side of the city near the high school, on the northeast side just west of the industrial park, and on the west side along the shore of Pigeon Lake, adjacent to the Riverside Golf Course. A large mobile home park and other residential development are located in the extreme southern portion of the city.

RECREATION PLANNING IN CLINTONVILLE

Recreation has always played a major role in the lives of Clintonville residents. The city's natural amenities and attractive park system provide a wide range of recreational opportunities for resident and visitor alike.

The city has a long history of planning for the recreational needs of its citizens. Since the early 1970's, Clintonville has had a full-time park and recreation director. Working closely with the Park and Recreation Commission, his efforts have focused on providing facilities and programs alike to meet changing recreational needs.

In 1982, the department began a "gift" program, entitled "Look to the Future," as a way of channeling voluntary gifts of money, goods, and services into park improvements. Since that time, in excess of \$1,000,000 has been donated, indicative of the commitment citizens of Clintonville have toward maintaining a high quality park and recreation system.

The parks commission and director have also used comprehensive recreational planning as an important tool in guiding the growth and development of Clintonville's park system. Recognizing the value of continuing this planning process, the city, with assistance from the East Central Wisconsin Regional Planning Commission, last updated its plan in 2005, reviewed it periodically, and began another complete update in 2013.

This updated plan draws upon past goals, objectives, and recommendations tempered with new considerations which have evolved since the last full update in **2005**. During its preparation, many existing needs were reaffirmed, new needs identified, and an action program designed to fulfill these needs. The completed plan will not only serve to guide development of Clintonville's park system during the next five years but also, once approved, will re-establish the city's eligibility for state-administered funding programs during this interval.

PLAN PURPOSE AND PROCESS

The purpose of this plan is to develop an updated five-year and long-range action program that can continue to guide the growth of Clintonville's park system as the community expands and needs change. As a prelude for deriving the action program, the plan inventories existing parks and facilities, determines deficiencies and surpluses within the system, and identifies future recreational needs. These serve as the cornerstone for formulating general and site-specific recommendations, which provide the basis for all projects included in the action program. As mentioned earlier, a second purpose of the plan is to satisfy the mandates of available funding programs. Among these mandates are requirements that all funded projects must be clearly identified and justified in current plans to qualify.

The success of any type of local planning effort is often dependent on the involvement, support, and active participation of community residents in the plan's preparation. To ensure that a diverse spectrum of citizen viewpoints and concerns contributed to the plan's development, a broad base of citizen support and input was solicited from individuals representing a variety of interests through an online survey. Among the groups contacted were Senior Citizens, Native Americans, youth, and physically handicapped. Persons representing the business community and educational systems were also involved in the plan's preparation. Within the City government, this plan was prepared and approved by the City of Clintonville Park and Recreation Commission and the City of Clintonville Planning Commission, and adopted by the City of Clintonville Common Council.



CHAPTER 2

GOALS AND OBJECTIVES

CHAPTER 2: GOALS AND OBJECTIVES

GOALS AND OBJECTIVES

The following goals and objectives were developed to serve as a guide for the type of park and recreation system Clintonville residents would enjoy. The goals are stated as desirable conditions to strive for in the future. They are common ideals of the community that can be achieved through the actions of government leaders, private organizations, and individual citizens. Objectives specify in greater detail how these desired goals can be achieved. Together, the goals and objectives provide a basis for establishing city policy regarding the planning, acquisition and future development of park and recreation facilities.

The following goals are developed from 5 categories:

1. Sufficient Parks and Recreational Facilities
2. Shorelines and Waterways Preservation
3. Environmental Protection
4. School Collaboration
5. Public Participation

Goal 1: To establish a community-wide system of parks, open space and recreation facilities that will provide all residents of Clintonville with adequate, convenient and high quality recreational opportunities on a year-round basis.

Objectives:

Ensure that all open space, parks and facilities planning is in full support of the City's long range comprehensive plan.

Further develop facilities at existing park sites to meet community park and recreation needs.

Continue to monitor and provide for the changing recreational needs of park users.

Ensure that existing and newly developed residential areas are provided with adequate and accessible park and recreation facilities.

Where possible, emphasize the need for maintaining, upgrading and/or replacing deteriorating facilities over the development of new facilities.

Provide safe and adequate accessibility to all City park and recreation areas for pedestrians and bicyclists as well as motorists.

Develop multi-use recreational facilities when such uses are compatible or seasonal in nature so that benefits from expenditures for recreation can be maximized.

Design active and passive recreational areas and facilities which can be utilized by elderly and handicapped citizens, i.e. ADA compliant.

Promote cooperative efforts with surrounding communities to provide recreational facilities and programs.

Continue to promote cooperative efforts with existing as well as new community and area-wide recreational groups to maintain and improve existing department facilities and programs as well as adding new facilities and programs.

Goal 2: To encourage the preservation of the Pigeon River and Pigeon Lake and their shorelines for water-oriented recreation.

Objectives:

Promote and endorse efforts to improve their water quality and navigability.

Encourage efforts directed at improving both the visual and physical characteristics of the shorelines, with special emphasis on the riverbank in WA Olen Park, through sound environmental and engineering practices as allowed by current practices and regulation

Take advantage of opportunity to expand and develop public access and other facilities which further encourage boating, fishing, and other water-related uses of these water bodies.

Goal 3: To conserve, protect and beautify other natural resources in the city and surrounding environs.

Objectives:

Ensure that environmental and aesthetic qualities of the community are considered when planning for park and recreation development.

Preserve and maintain natural drainageways and other natural resource areas in and around the community.

Goal 4: To encourage continued cooperation with the school district in utilizing appropriate school facilities for open space and recreation needs.

Objectives:

Encourage increased public use of the school system's indoor and outdoor recreational facilities.

Encourage cooperative community/school projects to improve and expand recreational facilities at the public schools and city parks

Goal 5: To encourage continued involvement of Clintonville residents when planning for park and recreation development.

Objectives:

Conduct public meetings to permit citizen involvement in developing the City's park and recreation plan as well as a survey to gather public input.

Encourage participation of elderly and handicapped citizens at park and recreation meetings.

Encourage continued public support of the "Look to the Future" gift donation program.

Hold annual public meetings to review, revise, and maintain a realistic and workable open space and recreation plan for the City.



CHAPTER 3

RECREATIONAL RESOURCES

CHAPTER 3: RECREATIONAL RESOURCES

RECREATIONAL RESOURCES AND FACILITIES

Natural Resources

The Pigeon River, Pigeon Lake, and several scattered areas of woodland cover and wetlands are the primary natural resources in the Clintonville area.

Pigeon River

The Pigeon River flows in a southeasterly direction through the center of Clintonville and drains into the Embarrass River approximately two miles east of the city. Identified as a moderate value fishing area in the Outdoor Recreation and Open Space Plan for East Central Wisconsin (ECWRPC, March 1977), the river contains smallmouth bass, northern pike, various panfish and forage species. Access to the river is available at several points in the Clintonville area.

Pigeon Lake

Pigeon Lake is a 163-acre impoundment on the Pigeon River located directly northwest of Clintonville. The eastern portion of the lake is adjacent to the corporate limits of Clintonville and its shoreline is becoming increasingly subdivided for residential use. The lake is a popular fishing spot. Dominant fish species include northern pike, largemouth bass, bluegill, perch, black crappie, rock bass, pumpkinseed, bullhead, and white sucker. Although the lake experiences an occasional partial winterkill, it does not cause any major fish management problems. The lake experiences severe algae blooms during the summer. Boat access to the lake is available at several points in the city.

Woodlands and Wetlands

Woodlands within the city are located primarily along the eastern shore of Pigeon Lake and along the banks of the Pigeon River. A large wooded area is also located adjacent to the middle school in the northeastern portion of the city. Wetlands in Clintonville include a low-lying marshy area located south of Airport Road in the southeastern portion of the city and an area in the northwest corner of the Clintonville High School property. In the Clintonville area, wetlands are located primarily north and south of Pigeon Lake and along the Embarrass River approximately 2-1/2 miles to the southeast. The wetlands along the Embarrass River, identified as high value wildlife areas in east central Wisconsin, are popular hunting spots.

Recreational Facilities

A total of just over 312 acres of outdoor recreation land is currently available for public use in Clintonville. The city maintains 14 sites with a combined area of 75 acres. Clintonville schools (public and parochial) also have 92.8 acres of recreational land available for public use. In addition, an 18-hole privately owned golf course provides just over 137 acres and is located in the northwest part of the city (Map 1 and Table 1).

Table 1: Existing Park and Recreation Acreage*

Recreation Area	Ownership		Acres	
	City	Public School	Private	Total
Walter A. Olen Park	27.3			
Bucholtz Park	20.7			
Pigeon Lake Wayside	13.6			
Fairway Lake Neighborhood Playground	1.75			
Rohrer Neighborhood Playground	1.18			
Olen Neighborhood Playground	1.40			
Hillside Drive Park	0.51			
Pickeral Point and Neighborhood Playground	0.50			
Pickeral Point Memorial Park / Picnic Point	4.4			
Icehouse Landing Boat Launch Facility	0.55			
Shore Drive Neighborhood Playground	0.65			
Clintonville Recreation Center	1.32			
Clintonville Community Center/Pigeon River Walkway	0.75			
Veterans Memorial Site	0.70			
Dellwood Early Learning Center/Middle School		19.3		
Rexford-Longfellow Elementary/Alternative School		10.90		
Clintonville High School		62.60		
St. Rose Catholic Elementary School			3.56	
St. Martin Lutheran Elementary School			2.95	
Clintonville Riverside Golf Course			137.7	
TOTALS:	75.31	92.8	144.21	312.32

*Acreage calculations taken from Waupaca County's parcels database GIS layer. Data includes full parcel ownership acreage with structures.



Bucholtz Park

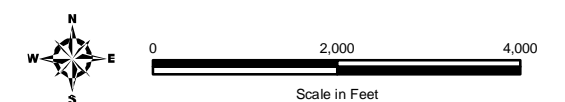


Olen Park Ball Diamonds

Map 1 CITY OF CLINTONVILLE Existing Parks and Recreation Facilities

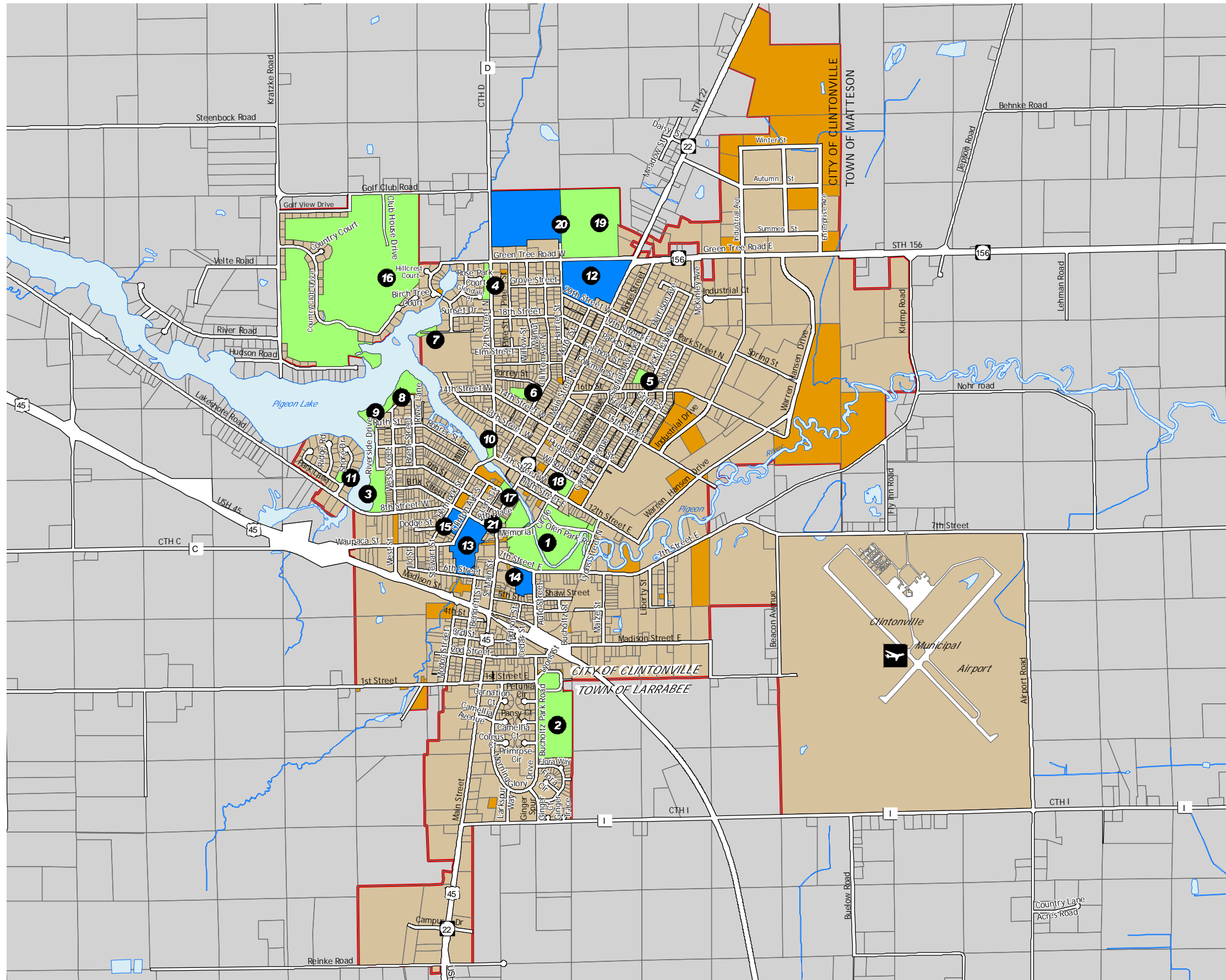
- 1 Walter A. Olen Park
 - 2 Bucholtz Park
 - 3 Pigeon River Wayside
 - 4 Fairway Lake Neighborhood Playground
 - 5 Rohrer Neighborhood Playground
 - 6 Olen Neighborhood Playground
 - 7 Hillside Drive Park
 - 8 Pickerel Point Neighborhood Playground
 - 9 Pickeral Point Memorial Park
 - 10 Ice House Landing
 - 11 Shore Drive Neighborhood Playground
 - 12 Dellwood Early Learning Center and Middle School
 - 13 Rexford-Longfellow Elementary & Alternative School
 - 14 Saint Rose Catholic Elementary School
 - 15 Saint Martin Lutheran Elementary School
 - 16 Clintonville Riverside Golf Course
 - 17 Community Center \ Pigeon River Walkway
 - 18 Clintonville Recreation Center
 - 19 Clintonville High School
 - 20 CHS Recreation Center
 - 21 Veterans Memorial
- Recreational Areas
 - Schools
 - Water Areas
 - City Municipal Boundary
 - City Owned Property

Source: Digital Base Data provided by Waupaca County, 2011.



This data was created for use by the East Central Wisconsin Regional Planning Commission Geographic Information System. Any other use/application of this information is the responsibility of the user and such use/application is at their own risk. East Central Wisconsin Regional Planning Commission disclaims all liability regarding fitness of the information for any use other than for East Central Wisconsin Regional Planning Commission business.

PREPARED AUGUST 2014 BY:
East Central Wisconsin
Regional Planning Commission
ECWRPC



Map 2 CITY OF CLINTONVILLE Environmental Features

Legend

- Slopes >12%
- Wetland
- Floodplain
- Floodway
- Parks and Rec Facilities
- Schools
- Parcel Lines
- City Owned Parcels 600 A
- City of Clintonville
- Water

Source:

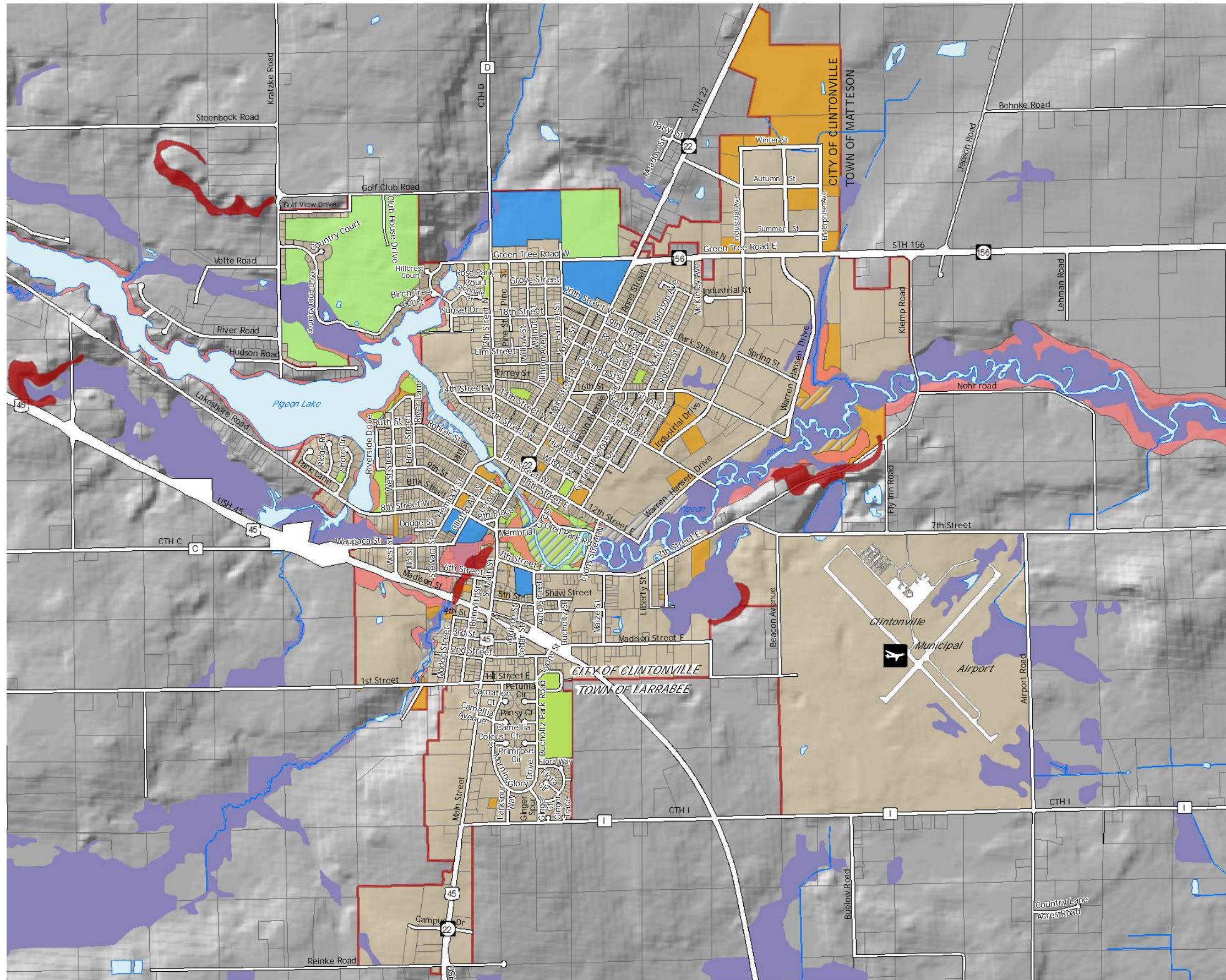
Digital Base Data provided by Waupaca County, 2013.
Wetlands provided by the WDNR, FEMA Floodplains,
and NRCS soils data.



0 2,000 4,000
Scale in Feet

This data was created for use by the East Central Wisconsin Regional Planning Commission Geographic Information System. Any other use/application of this information is the responsibility of the user and such use/application is at their own risk. East Central Wisconsin Regional Planning Commission disclaims all liability regarding fitness of the information for any use other than for East Central Wisconsin Regional Planning Commission business.

PREPARED AUGUST 2014 BY:



Existing Parks

Walter A. Olen Park

The Walter A. Olen Park, the largest park in Clintonville, is a 27+ acre site located east of the central business area, north of 7th Street, and west of Lyons Street. The Pigeon River, which flows through the park, is spanned by two walking bridges. The Clintonville Athletic Field is located south of the river and includes a lighted baseball diamond, a youth baseball diamond, bleachers, concession stand, ticket booth, locker room and restrooms. Some of the Clintonville High School's baseball games are played at the athletic field as well as BABA, Clintonville Area Baseball, and American Legion Baseball. The portion of the park north of the river contains scattered areas of woodlands. Facilities in this area include three shelters (one enclosed and two open-sided), 60 picnic tables, eight grills, restrooms, a small lighted basketball court, two tennis courts with night lighting, several pieces of playground equipment, and an ice rink with a warming house.



The Machine Shop, where the four wheel drive principle was first developed and produced, is adjacent to the park. The shop contains vehicles and other items reflecting the community's truck history. The Clintonville Historical Society also maintains three other buildings in this area. The History House allows visitors to wander through much of Clintonville's history, and the site also is home to what is reported to be the first home in the Clintonville area. The site also includes a stone collection of historical significance, including the only known authentic section of the Great Wall of China outside of that country.

Bucholtz Park

Bucholtz Park, a 20.7 acre site, is located at the east end of 1st Street in the southern portion of the city and is a popular recreation site for both local and area residents. The community outdoor swimming pool, which also includes a wading pool, bathhouse and restrooms, is a major facility located on the site. Other facilities include two major picnic areas (40 tables, seven grills, and a large barbecue pit in the north open shelter), three lighted softball diamonds with spectator seating, two lighted tennis courts, two small basketball courts, horseshoe pits, three shelters, and parking for approximately 250 vehicles. One of the shelters serves the ballfield complex and contains restrooms and a concessions area. Playground equipment is located in three separate areas and a four field soccer complex has been developed in south end of the park.

Pigeon Lake Wayside

Pigeon Lake Wayside is located on Pigeon Lake in the western portion of the community. Most of the park's 13.6 acres are undeveloped and wooded. Facilities include two picnic tables, a 20 station fitness trail, a nature trail, sledding hill and several boat access points. The trails have been well maintained and link with the Pickerel Point and Picnic Point sites to the north. Shoreline fishing opportunities are abundant in this area.

Fairway Lake Neighborhood Playground

Fairway Lake Neighborhood Playground is located at North 12th Street and Green Tree Road in the northwestern portion of the city. This 1.75 acre park includes a small “sandlot” ball diamond with a backstop, a small basketball court, several pieces of playground equipment, a picnic table and bench plus additional green space.

Rohrer Neighborhood Playground

Rohrer Neighborhood Playground, a 1.18 acre site, is located in the middle of a block bounded by 16th Street, McKinley Avenue, South Park Street, and Garfield Avenue in the northeastern portion of the city. Although surrounded by residential development, access is available at all four corners of the park. Facilities at the park include a small basketball court, sandbox, picnic table and park bench, several pieces of playground equipment and additional green space.



Olen Neighborhood Playground

Olen Neighborhood Playground is situated in the central portion of the city within a block bounded by Torrey Street, North Clinton Avenue, 14th Street, and North 12th Street. The only access to the park is at 14th Street. Occupying 1.4 acres, the playground area contains a picnic table and bench, a small basketball court, sandbox, several pieces of playground equipment and additional green space for lawn games.

Hillside Drive Park

Hillside Drive Park is a 0.51 acre site, located on Pigeon Lake in the northwestern portion of the city. The park is located in a low-lying wooded area, and is currently undeveloped.

Pickerel Point Neighborhood Playground

Located directly north of Pigeon Lake Wayside, the Pickerel Point Neighborhood Playground area contains several pieces of playground equipment, a small basketball court, picnic table, a swinging bench and additional green space. This one-half acre site is connected to the Pigeon Lake Wayside to the south and to Picnic Point to the north by a narrow band of woods. Along the shoreline there are several improved boat launch and fishing piers. Shoreline fishing opportunities also are plentiful in this area.

Pickeral Memorial Park (Picnic Point)

Located north of Pickerel Point playground, this park serves as the northern terminus of the woodchip base hiking trail that extends from the Pigeon Lake Wayside and offers a fitness course. Shoreline fishing opportunities are abundant in this area.

Icehouse Landing Boat Launch Facility

A city owned boat launching facility is located at the intersection of Hemlock and 12th Street is a popular destination by visitors and residents alike. This half acre facility is used for boat launching in the summer and a drop-off and pick-up point for snowmobiles in the winter. Shoreline fishing opportunities are abundant in this area.

Clintonville Recreation Center

This property, by itself a small-sized city block, is bounded by E. 12th, Garfield, Wilson and Lincoln streets. The only building located on the property is the old former National Guard Armory, which is now known as the Clintonville Recreation Center. The facility houses the Park and Recreation Department office, numerous department programs and is also used extensively by various community groups and individuals for a wide range of activities. Both the Clintonville Area Food Pantry and the City's Nicaragua Sister City Project also operate out of this facility.



The city's skate-park is located on the north end of this property.

Community Center/Pigeon River Walkway

The 5,200 square foot Community Center, located at the intersection of S. Main and 10th Street, houses the Jennie Meggars Senior Center and is also the home of the Waupaca County Elderly Nutrition Program. The facility is also used some 300-400 times every year by various community groups and individuals for a wide range of activities.

The Pigeon River Walkway, a paved path from the dam to Main Street, is located on the north side of this property, on the south side of the river. Several benches, picnic tables and barbecue grills are located along the walkway. Access to the river for fishing is possible along the entire length of the walkway.

Shore Drive Neighborhood Playground

This park is located at the intersection of Park Lane and Shore on the west side of the city and serves the Park Lane and Shore Drive subdivisions. Facilities include several pieces of playground equipment, a small basketball court, picnic table and park bench, and additional green space.

Veterans Memorial

This site is located on the east side of South Main Street across from First State Bank. Various memorials to the area's veterans are located on the site, along with trees, shrubbery and several benches along with flag poles. A seating area also exists on the west side of South Main Street for viewing of entire memorial.

Schools

Clintonville High School

The high school, located north of Greentree Road west of Highway 22 in the northern section of the city, features a community recreation center, including an eight lane indoor pool, smaller zero depth therapy pool, a community gym, and fitness center. The high school also contains a separate three station gym and a 600-seat auditorium. The high school's 60-acre site includes fields for the school's interscholastic football, baseball and soccer programs, as well as numerous practice and physical education fields and six tennis courts. A nature and wetlands area is located in the northwest corner of the property. The Clintonville Trails Group has developed 1.1 mile long multi-use walking trail on this property.



Dellwood Early Learning Center/Middle School

Dellwood Early Learning Center and Middle School are located on a 16-acre site in the northern portion of the community. Approximately 12 acres, four of which are wooded, are available for outdoor recreation use. Facilities at Dellwood include a basketball hoop and several pieces of playground equipment. Middle school recreation facilities include a surfaced running track, practice football field, two basketball hoops and a sand volleyball court. The gym facilities at the middle school are available for public use.



Rexford-Longfellow Elementary/Alternative School

This complex is located at the intersection of South Clinton Avenue and 8th Street. Facilities at the school include a paved play area, significant open green space, a practice football field, numerous pieces of playground equipment, several basketball hoops and two sand volleyball courts. The facility contains two gyms that are used frequently by the public.

Private Facilities

St. Rose/St. Mary Catholic Elementary School

The St. Rose/St. Mary Catholic Elementary School is located on Auto Street in the southern portion of the community. Approximately three acres are available for outdoor recreation activities and includes a blacktop and grassy play area, a backstop, basketball hoop, and several pieces of playground equipment.



St. Martin Lutheran Elementary School

The St. Martin Lutheran Elementary School is a 1.0-acre site located on 8th Street in the southwestern portion of the city. Facilities include a paved play area, several pieces of playground equipment and a basketball hoop.

Clintonville Riverside Golf Course

The Clintonville Riverside Golf Course, a privately owned facility, occupies approximately 140-acres in the northwestern portion of the city. This 18-hole course is open to the public and is used by the High School golf team.



Park Classifications and Level of Service Standards

Community Parks (CP), LOS 1 Mile – Walter A. Olen and Bucholtz

These parks serve several neighborhoods within a one-two mile radius. Typically, these parks are twenty-five acres or more. Community parks address broad base community-wide needs. For example, community parks provide athletic fields while preserving areas for passive recreational uses. Amenities typically include:

Athletic Courts, Fields, or Playfields
 Boat Launches
 Ice Rinks
 Landscaped/Natural Areas with Trails
 Parking
 Pavilion/Shelter with Kitchen
 Picnic Tables/Grills
 Playground Equipment
 Restrooms
 Sledding Hills/Tobogganing Runs
 Swimming Pools

Accessibility should be by vehicle, biking, and on foot. These parks should be linked to the public transportation system, existing and future trail network and sidewalks.

Table 2: Park Service Areas By Type*

Park Type	Miles	Size
Mini	0.25	.25-5 A
Neighborhood	0.50	5-10 A
Community	1.00	30-50
County	1.25	50-100
Regional	1.50	100+

**The park service areas are provided by the National Parks Service and are to be used as a guideline in determining level of service provided within a community.*

Neighborhood Parks/ Playgrounds (NP), LOS 0.5 Miles – Fairway Lake, Rohrer, Olen, Shore Drive, Pickeral Point Memorial Park and Pickeral Playground

Neighborhood parks serve residential areas within a half mile walking distance. The minimum desirable size varies from two – twenty acres. Neighborhood parks have a mix of active and passive uses. Usually, 50 percent of the area of a neighborhood park is used for active recreation and fifty percent is passive recreation, such as undeveloped natural areas. This limits problems such as noise, overuse, and congestion. Development and amenities typically include:

Playground Equipment
 Play Fields/Open Space
 Picnic Tables
 Landscaping
 Sport Field/Court
 Pedestrian Path/Trail
 Parking



Fairway Lake Neighborhood Playground

Access by foot should be made possible, especially since these parks are designed for children. One should not have to cross a collector or arterial to access the park. Ideally, trails, sidewalks, or low volume minor streets should be used as a linkage from the residential area to the neighborhood park.

Mini-Parks (MP) and Green Space (GS), LOS 0.25 miles - Hillside Drive, Veterans Memorial

Mini-parks are those that service a limited population or specific group such as tots or senior citizens. They have a quarter mile or less service area, and are usually less than an acre in size. These parks are generally situated in neighborhoods, apartment complexes, townhouse developments, or senior housing complexes. Green space is a grassy area in the City to accommodate benches, picnic area, and shade trees, usually less than half an acre. It is also referred to sometimes as a Rec-Lot.

Development and amenities typically include:

- Playground Equipment
- Landscaped Sitting Areas
- Picnic Tables
- Open / Wooded Areas

Access to those parks should be located centrally within a neighborhood or housing development to provide easy access.



Veterans Memorial

Large Urban or County Park (UP, LOS 1.00 miles)

Purpose: To provide a year-round area for diversified multi-use recreation with a considerable amount of undeveloped land for people of all ages.

Description: A park of good environmental quality greater in area than a community park with good accessibility by auto serving a large urban area or portions of a county.

Maximum Service Radius:

- Large Urban Parks: One-half hour driving time or ten miles.
- County Parks: One-half hour driving time or 15 miles.

Typically developed in conjunction with a unique environmental, historical, etc. feature of the urban area or county.

General Facilities:

- 30 to 50 percent extensive/passive recreation area
- Individual and group picnicking (shelters and pavilions are desirable to accommodate large groups or gatherings)
- Play apparatus (creative and/or conventional)
- Senior citizens area
- Sand volleyball courts
- Open play areas
- Night lighting
- Shelter and restroom facilities
- Water impoundment or swimming facility
- Park pavilion

Special events or attractions (i.e., amphitheater, caves, viewing tower, other unique attractions/facilities)
Boating and/or fishing access (launching/mooring facilities desirable)
Bicycle trails
On-site parking adequate to accommodate demand

Recommended Population Standard: Five acres per 1,000 population.

Threshold Population Standard: One facility per 30,000 population.

Special Facilities (Regional) LOS 1.25 miles – Pigeon Lake Wayside, Ice House Boat Landing, Recreation Center & Gordon Noren Skate Park, Clintonville High School Rec Center, Community Center/Pigeon River Walkway

Special Facilities are those that service a wide-population within the municipality or beyond. They have a service area of typically 1.25 miles in the City and outreaching to 10 miles with an average of 1-25 acres or more in size. These can be regional in nature.

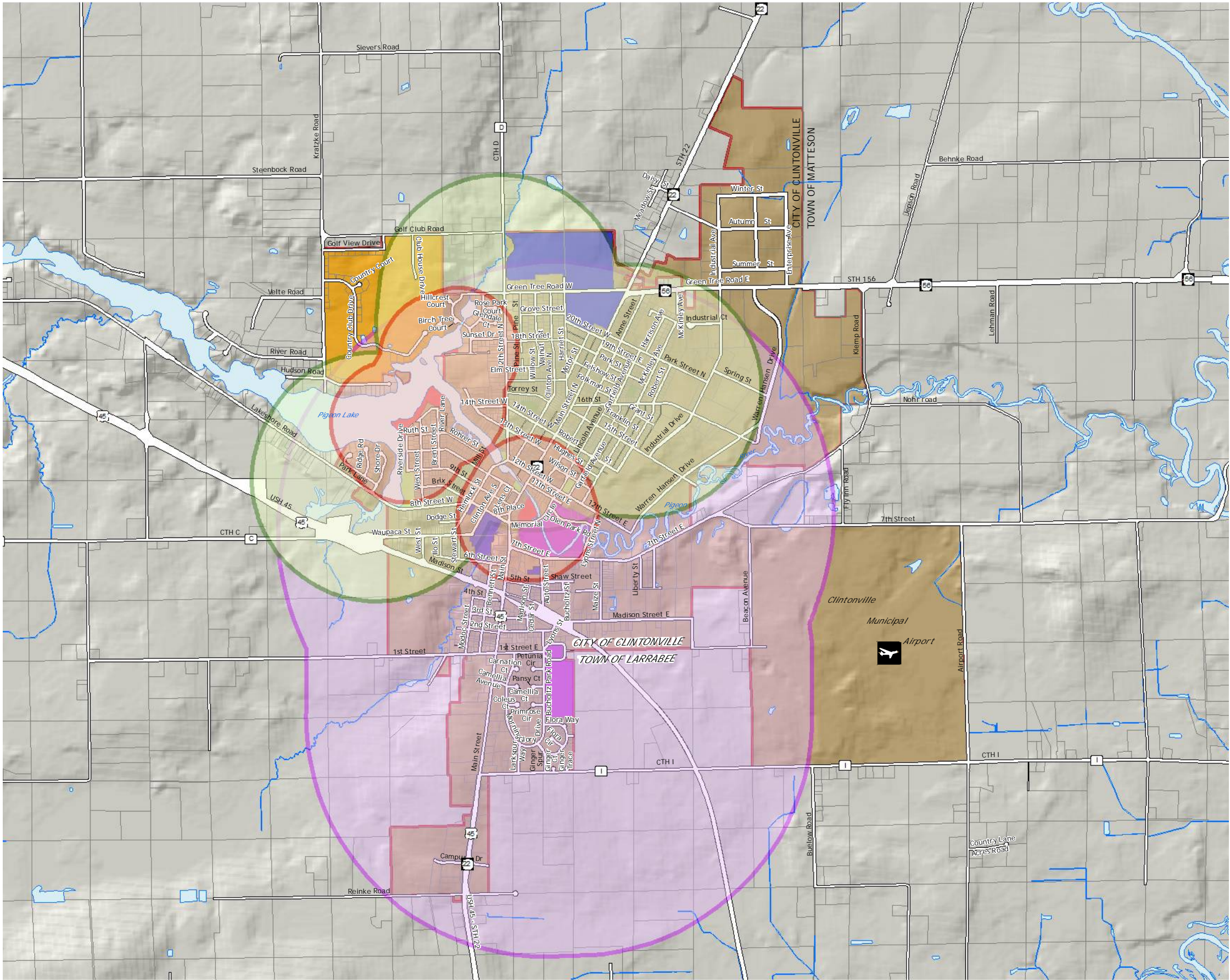
Amenities include:

Boat Launches and Fishing Docks
Picnic Areas
Walkways and Trails
Recreational Programs
Swimming Facilities
Green Space



Ice House Boat Landing

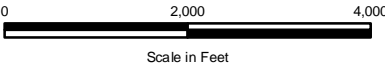
Map 3 CITY OF CLINTONVILLE Park Classifications & Level of Service Areas



Legend

- Mini-Park .25 Mile
- Neighborhood Park .5 Mile
- Community Park 1 Mile
- Community Park
- Neighborhood Park
- Mini-Park
- Special Facility
- Golf Course
- School
- Water Areas
- Town of Wyoming
- City of Clintonville

Source: Waupaca County Land Information Office Base Files, 2013, ECWRPC LOS data analysis.2013.



This data was created for use by the East Central Wisconsin Regional Planning Commission Geographic Information System. Any other use/application of this information is the responsibility of the user and such use/application is at their own risk. East Central Wisconsin Regional Planning Commission disclaims all liability regarding fitness of the information for any use other than for East Central Wisconsin Regional Planning Commission business.

PREPARED AUGUST 2014 BY:
East Central Wisconsin
Regional Planning Commission
ECWRPC



CHAPTER 4

RECREATIONAL NEEDS

CHAPTER 4: RECREATIONAL NEEDS

RECREATIONAL NEEDS

East Central Wisconsin Regional Planning Commission Standards:

East Central Wisconsin Regional Planning Commission (ECWRPC), as part of its *Long-Range Transportation/Land Use Plan for the Fox Cities, Oshkosh, and Fond du Lac Urban Areas* (October 2010), has identified a level of service standard for parks, which is 10 acres for every 1,000 residents. ECWRPC created residential standards based on density for various services such as sanitary sewer, water supply, street network, and parks. The high density category is defined as 3 or more residential units per acre.

As a policy, park and recreation programs should have a five-year cycle update for the Comprehensive Outdoor Recreation Plans (CORP). This will make the City eligible to compete for Stewardship funding if so needed.

Park and recreation needs may include the need for additional park land to accommodate new facilities, the need for additional parks in areas where new residential growth is occurring, or the need for new or improved park facilities and equipment. Generally, recreation standards are used to identify these needs. However, in communities the size of Clintonville, citizen input is equally useful when identifying park and recreation needs.

POPULATION AND DEMOGRAPHICS

Clintonville's 2000 population of 4,736 reflected a 5.6 percent increase over its 1990 population of 4,485 (Table 3). Based on DOA estimates, the city was home to 4,537 residents in 2013. Clintonville's population has fluctuated within a fairly narrow range for several decades now and likely will continue to do so in the future. Projections indicate that its population will decline by about 4.2 percent from current levels, reaching 4,415 by 2040. During this timeframe, both the State of Wisconsin and Waupaca County are expected to experience modest population gains.

Table 3: Population Trends and Projections, 1950-2040
City of Clintonville

Year	Population	% Change
1950	4,657	--
1960	4,778	2.60%
1970	4,600	-3.73%
1980	4,567	-0.72%
1990	4,485	-1.79%
2000	4,736	+1.65%
2010	4,559	+5.60%
2013*	4,537	-0.48%
2015*	4,595	+1.28%
2020*	4,610	+0.33%
2025*	4,685	+1.63%
2030*	4,710	+0.53%
2035*	4,610	-2.12%
2040*	4,415	-4.23%

Sources: Census 2010 Data, and
 Department of Administration projections
 2013*.

LAND NEEDS

Land demand standards of 10 acres of publicly owned open space for every thousand residents provides a useful barometer for determining whether a community has adequate parkland to meet the recreational needs of its residents. Based on this standard, Clintonville's park and open space acreage is about three times the recommended minimum standard (Table 4).

Looking solely at the total recreational acreage currently owned by the city and schools, there is no need for additional park land acquisition in the foreseeable future unless there is a significant increase in demand for major types of active recreational facilities. Maintaining the 14 parks the City currently owns should be its number one priority in accommodating its residents.

Table 4: Clintonville Outdoor Recreation Demand, 2000-2040
Public Population Demand Projection Surplus

Year	Public Ownership*	Population Projection	Demand Projection (10 acres/1,000 pop.)	Surplus (in acres)
2000	168.11	4,736	47.36	120.75
2010	168.11	4,559	45.59	122.52
2013	168.11	4,537	45.37	122.74
2020	168.11	4,610	46.1	122.01
2025	168.11	4,685	46.85	121.26
2035	168.11	4,610	46.1	122.01
2030	168.11	4,348	43.48	124.63
2040	168.11	4,415	44.15	123.96

* Includes recreational areas within the corporate limits that are owned by the city and public school district.

LOCATIONAL NEEDS

It is desirable that recreational opportunities be within convenient walking distance of each of a community's residents. With its compact development pattern and distribution of existing parks and schools, virtually all Clintonville residents live within a few minutes' walk of an existing recreation facility. When residents are separated from the nearest park or school by natural barriers such as streams or man-made barriers such as busy streets, they are considered to be less adequately served because these features hinder a direct or safe walk. This is a particular concern for children and disabled or elderly residents. In Clintonville, the small neighborhood west of Main Street and south of Madison Street falls into this category.

FACILITY NEEDS

The composition of a community's population can provide insight into the need for emphasizing specific types of recreational opportunities. Clintonville's population distribution by age group compares closely with that of Waupaca County (Table 5). However, in 2010, Clintonville had proportionally more residents aged 65 and over than the county (19.0% to 18.0%). Because most nursing homes and other elderly and extended care facilities are located in a county's incorporated communities, where public water and sewer systems are available, this percentage differential is typical. Both the city and county had higher levels of elderly residents than the state (13.8%).

Table 5: Population Distribution by Age Group (2010)

	Clintonville		Waupaca Co.		State of Wis.	
Age	Number	%	Number	%	Number	%
0-4	300	6.6	2,914	5.6	358,443	6.3
5-14	635	13.9	6,632	12.6	744,544	13.1
15-24	547	12.0	5,795	11.1	785,761	13.8
25-44	1,122	24.6	11,984	22.9	1,447,360	25.4
45-54	626	13.7	8,604	16.5	873,753	15.4
55-64	468	10.3	7,019	13.4	699,811	12.3
65+	861	19.0	9,462	18.0	777,314	13.8
TOTAL:	4,559	100	52,410	100	5,686,986	100




Source: 2010 Census Summary File 1, Tables P12, P13, and PCT12.

Currently, the Community Parks service area boundary serves 99.8 % of the City residents, 78% are served by the Neighborhood Parks and 28% of the population is served by the mini-parks and special facilities within the municipal area. There is an overlap of these service areas (Map 4) reiterating the fact the City has adequate parks and recreational facilities to support its residents. With population numbers declining by 2030, there will still be a +120 acre surplus available.

TRENDS

To effectively provide the right type of recreational activities and facilities, the City needs to better understand broader recreational trends. The following tables from the 2011-2016 Wisconsin Statewide Comprehensive Outdoor Recreation Plan identify trends in outdoor recreational preferences. Below is a table that represents the trends and activities for the state as a whole:

Table 6: Wisconsin Recreation Trends

<div>Increasing Demand</div> 	Adventure racing	Both as individual and group activity
	Driving for pleasure	Easy activity for aging baby boomers
	Developed/RV camping	Baby boomers continue to drive demand
	Kayaking	Participants attracted by cheap entry
	Visit a dog park	Urban residents driving demand
	Soccer outdoors	Urban youth driving demand
	BMX biking	X Games popularity may be driving force
	Climbing	Indoor climbing leading to outdoor climbing
	Stand up paddling	Popularity is sweeping the country
	Triathlon	Varying distances allowed for growth
	Off-road vehicle driving	Post-recession growth continues
	Gardening/landscaping	"Grow Local" concept taking hold
<div>Stable Demand</div> 	Walk for Pleasure	Market saturation
	Running or jogging	Gen Y replacing baby boomers
	Water parks	Recession caused growth to slow
	Motor boating	Easy access to resources
	Day hiking	Popular with many generations
	Golf	Time constraints does not allow for growth
	Tent camping	Stable, but growth is illusive
	Snowboarding	May have peaked after 20 years of growth
	Trail running	Stable niche with Gen Y
	View wildlife	Activity spans generations
	Bicycle	Popular with easy access
	Snowshoeing	After large growth, this has stabilized
<div>Decreasing Demand</div> 	Hunting	Generational loss and private access
	Inline skating	6 years of decreasing participation
	Skateboard parks	Youth are free-skating with longboards
	Horseback riding	Recession impact caused decrease
	Softball	Baby boomers leaving the sport
	Downhill skiing	Baby boom generation not being replaced

Source: 2011-2016 Wisconsin Statewide Comprehensive Outdoor Recreation Plan, Wisconsin Department of Natural Resources, August 2012.

Page intentionally left blank.

Map 4 **CITY OF CLINTONVILLE** **Population Density** **& Level of Service Areas** **Current Needs**

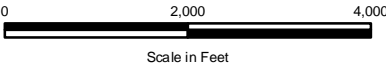
Legend

2013 Total Population*

- 1278 - Mini-Park SA
- 3540 - Neighborhood Park SA
- 4550 - Community Park SA
- Residential Structures
- Water Areas
- Community Park
- Neighborhood Park
- Mini-Park
- Special Facility
- Golf Course
- School
- Town of Wyoming
- City of Clintonville

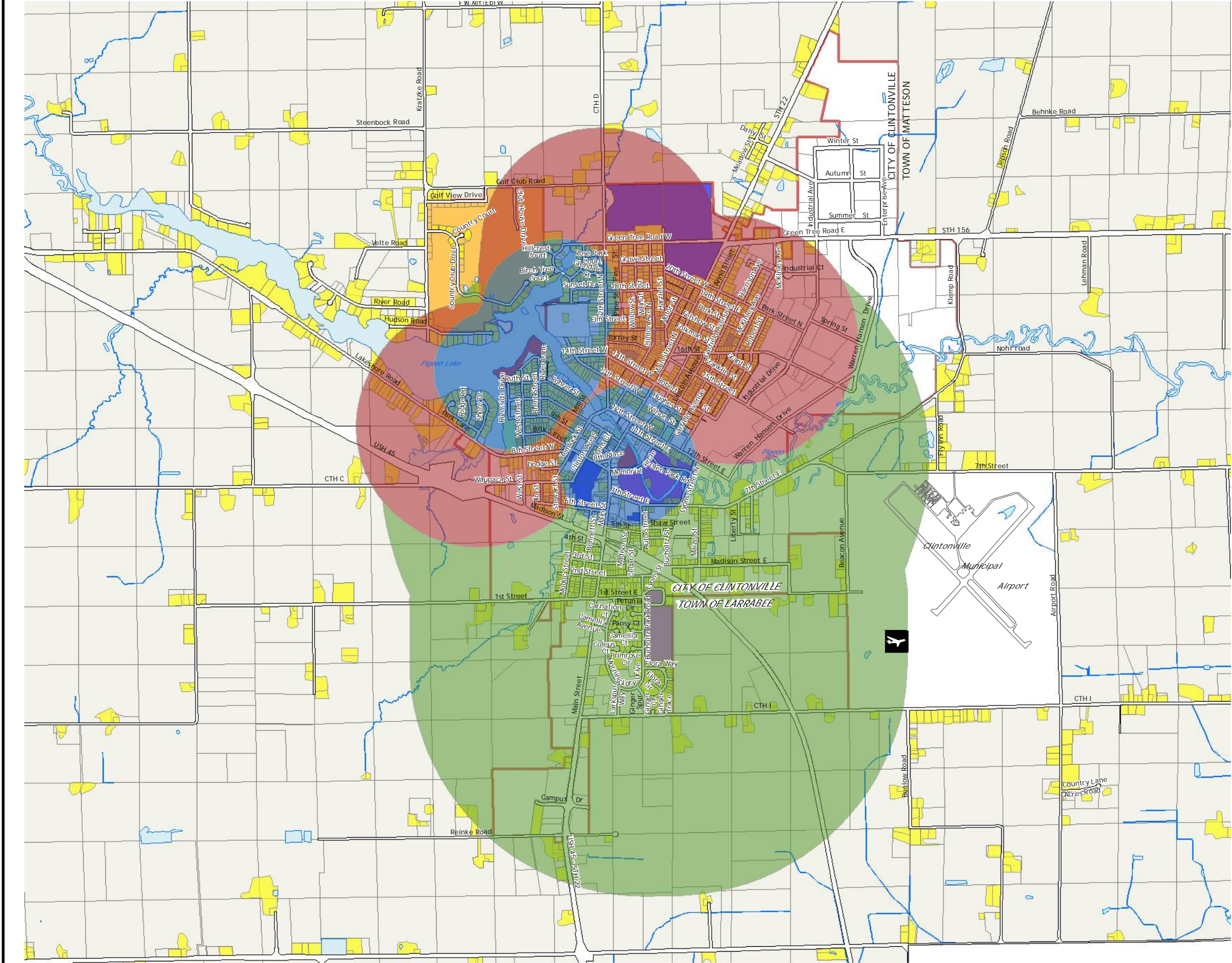
Source:

*Areas in gray show parks servicing residential areas. These buffers go outside the corporate limits to service the Town of Wyoming also. 2013 City population = 4,537 estimated by DOA. Population outside of these areas are car-dependent and haveto travel further for recreational opportunities. These areas are voids and show need for additional parks and are considered underserved.



This data was created for use by the East Central Wisconsin Regional Planning Commission Geographic Information System. Any other use/application of this information is the responsibility of the user and such use/application is at their own risk. East Central Wisconsin Regional Planning Commission disclaims all liability regarding fitness of the information for any use other than for East Central Wisconsin Regional Planning Commission business.

PREPARED AUGUST 2014 BY:





CHAPTER 5

HEALTH NEEDS ASSESSMENT

CHAPTER 5: HEALTH NEEDS ASSESSMENT

COUNTY HEALTH COMPONENTS AND STATISTICS

With obesity rates on the rise, Clintonville's need to promote active communities should be a priority. From the 2013 Waupaca County Health Rankings*, (with 1 being the best), Waupaca County is rated 45 overall out of 72 for health outcomes and 43 out of 72 for health factors, up from 2012 where 54 for outcomes and 50 health factors was charted. When compared to the other counties in the state, these County Health Rankings illustrate what we know when it comes to what's making people sick or healthy, but understanding Clintonville through Waupaca County's rankings is only one component of improving the community's health. The "Roadmaps to Health" Action Center provides tools to help groups work together to create healthier places to live, learn, work and play. For example, In Shawano County, the group Shawano "Pathways" is one such group who has started this process in working with the East Central Wisconsin Regional Planning Commission by obtaining a Transform Wisconsin grant.

Improving community health requires people from multiple fields to work collaboratively on an ongoing cycle of activities. Communities may be at different points in this process. Still within the recommendations for active living, the County has developed a bicycle and pedestrian plan to help guide this process. A plan of this nature will help fill in those voided connections residents are asking for while still planning for future active communities.



To enable and encourage the citizens of Clintonville to be physically active, a strengthening of the support and funding for the City's Park, Recreation, and Forestry Department's facilities, and recreational programming should be looked at.

"Park Prescriptions" should be written so to speak to encourage active use and enjoyment of what the City has to offer. Improvements that would positively benefit public health and recreation are updating the mostly used Community Parks such as Bucholtz and W.A. Olen Park, adding new play equipment to Neighborhood Playgrounds, Rohrer, Olen and Fairway, and adding more multi-use trail connections in general. Careful attention should be given to areas of people with lesser means so they have at least an equal level of opportunity for physical activity. This goes back to the Goal 1 and Objectives of making the facilities ADA accessible. In many large cities, low income neighborhoods can often lack quality recreational programs, playgrounds and parks. They can also be hindered in accessing nearby facilities by physical and land use barriers (i.e. transportation, water corridors and industry).

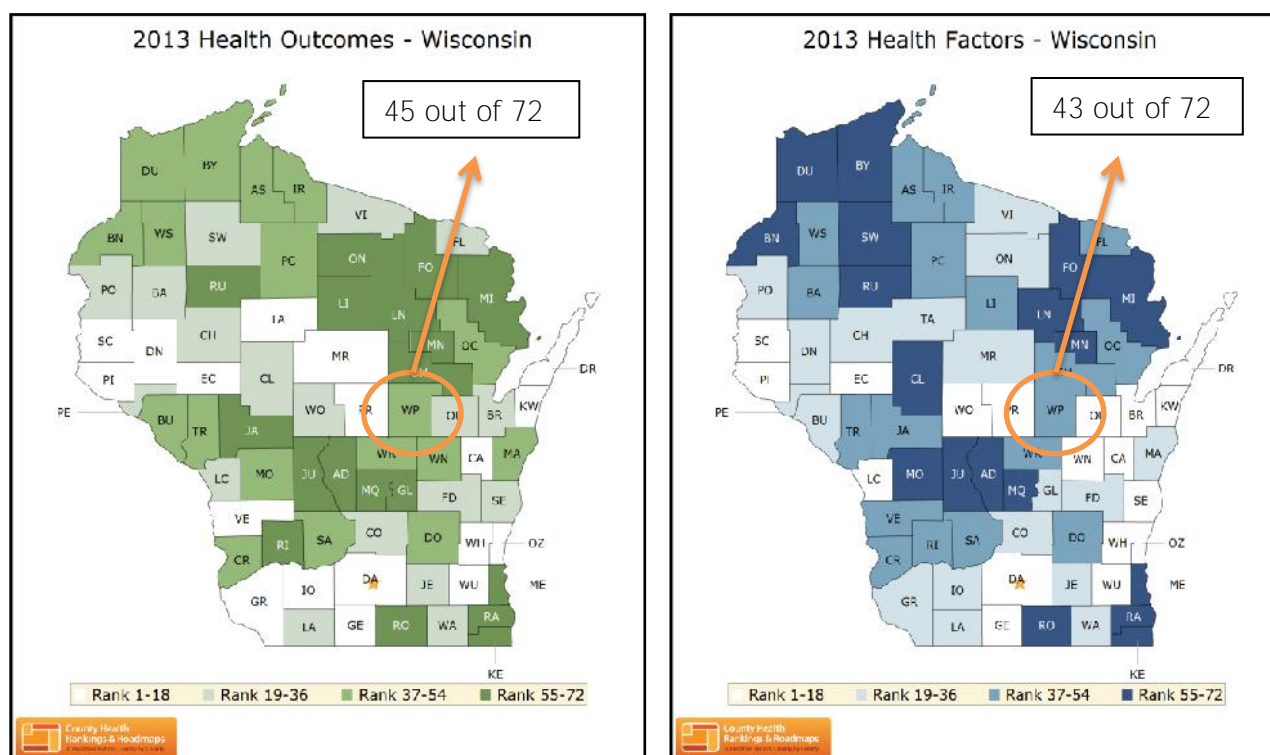
Continued support with community partnerships such as sport clubs, organizations, non-profits, citizen groups, companies, and other interested parties to develop, fund and operate recreation programs, leagues, and events are key. These partnerships are invaluable to help provide the opportunities for people to be physically active.

Parks, playgrounds, and open spaces provide opportunities for physical activity. However, the presence of facilities is not enough to make sure they are being used for the greatest benefit of all. Factors such as location, accessibility, programming, connectivity, safety and aesthetics all

play a role in the use of public facilities. By incorporating natural and design elements that have cultural or homeland meaning, will also help represent minority populations. Investing in consistent/uniform signage that aids people in identifying trails, places to be active, and other rec opportunities, should be considered. Promoting and marketing concepts should be developed along with the funding resources identified such as studies done through the Transform Wisconsin grant program.

Below are 2 maps that demonstrate where the County stands in the state as compared to the other 72 counties with 1 being the healthiest. Factors such as smoking, obesity rates, drinking excessively, STD's and motor vehicle crashes make up the first map.

while outcomes such as premature death, poor to fair health, poor physical days, low birth weight, and poor mental days are shown on the second map. The rankings comparing the rest of the state are as follows:



Multi-modal transportation such as walking, biking, and public transportation can also help enhance the health and overall physical activity of all residents, by improving air quality and the environment, and reducing overall traffic congestion. Numerous Clintonville residents choose to walk, bike, and/or utilize public transportation as a primary means of transportation due to cost of vehicle ownership and maintenance, environmental choice, healthy lifestyle choice, etc. These types of initiatives are recognized at the state, national, and international-level to create safe, convenient, affordable, and fun opportunities for residents to walk, bike, and/or utilize public transportation as a primary means of transportation. Health and safety should be a priority concern to the citizens of Clintonville. Safe Routes to School programs can assist communities and encourage children to walk and bike to school.



CHAPTER 6

RECOMMENDATIONS

CHAPTER 6: RECOMMENDATIONS

Although Clintonville currently has enough land set aside for recreational use to accommodate its population, some recreation facilities are in short supply or are simply not available in all portions of the community. In addition, many existing facilities are in need of major renovation or refurbishing if they are to continue providing quality recreational opportunities. To more accurately assess the needs as they relate to the City of Clintonville, the Park and Recreation Commission and the Park and Recreation Director conducted a thorough analysis of its parks and recreational facilities. The needs they identified focused on specific recreational facilities currently not available, in limited supply, or in need of additional improvement or expansion. They determined that adding or upgrading these facilities will help achieve the city's goal of providing residents with a wide variety of recreational opportunities.

The recommendations proposed in this plan are intended to serve as a guide for the future development of park and recreation areas in the city. Although some of the proposals may not be feasible in the near future, they represent courses of action that should be taken if the opportunity or need arises. Proposals that are feasible for implementation within the next few years are included in the community's five-year action program. Plan proposals should be reviewed annually by the general public to accommodate changing needs of the community.

Linear Recreation Trails System

The City should consider developing its own “*City Bike and Pedestrian Facility Plan*”. Such a plan should consider local levels of service for trail provision, recommend areas of first priority for development and acquisition, and recommend improvements to existing facilities. Development of “*A Bike and Pedestrian Facility Plan*” should incorporate City as well as outside Town residents (Larabee, Matteson, and north into Shawano County), local business leaders and the Community Development, Street Department, and the Parks and Recreation Department.

PUBLIC SURVEY SUMMARY AND ANALYSIS

A public survey was conducted in the fall of 2013 and asked questions conducive to residential satisfaction, needs and wants, and overall facility use. Safety concerns in walking and biking was also included as well as a questions for supporting the renovation to the outdoor swimming pool at Bucholtz Park. Below is a summary of the findings. For detailed results of the survey, please see Appendix A.

Survey Response rate: 64.6%, 42 completed survey:

Age Group: 31-45 **41.5%**, 2 & 4 in Household made up **over 50%** of family size in the City.

Information Obtained: **Facebook/Social Media: 54.8%**, Word of Mouth, 52.4% Newspaper 47.6%, Website 33.3%

Renovation of Pool: 65.9% were in favor of the renovation and upgrade

Top 3 Maintenance Priorities:

1. Restrooms,
2. Amenities (playgrounds, picnic tables),
3. Facilities (shelters, sports fields)


Willing to pay more in taxes or user fees?

\$0, 36.4%, **Up to \$20, 21.2%**, \$100+, 18.2 should be moved further north for safety reasons. A picnic area should be developed to accommodate swimmers during the summer months.

RECOMMENDATIONS FOR THE EXISTING PARK SITES BY TYPE



The next page lists the parks and recreational facilities by size, type, location and gives detailed recommendations for each. General recommendations for all parks are at the end of the table listing.





Table 7: Detailed Recommendations for Existing Park Sites by Type





MAP 1 ID	PLACE	PICTURE(S)	LOCATION	SIZE*	TYPE**	RECOMMENDATIONS
PARKS						
1	Walter A. Olen Park		7 th Street North, Lyons Street West	30.3	CP	<p>Update Playground equipment – Lion’s Club donation – Look into Grants that may be available, Update Basketball Court add a new hoop rusted/paint free throw lines. Add Benches by the playground (using picnic tables) Update the Jim Simpson Memorial disc golf course. Paint tennis practice board and fence off, add a gate. Add a new sandbox area with toy diggers. Create a storm-water and flooding management plan for along the river/creek bed. Work with the WDNR and FEMA on a shoreline protection strategy. (See Appendix C for Map of flood stages and topography.)</p>





*Size = Approximate acres from Waupaca County GIS parcels data.





**Type Codes = CP - Community Park, GS – Green Space, GC – Golf Course, MP – Mini-Park, N - Neighborhood Park, SC = School Playground, SF - Special Facility, T = Trail




MAP 1 ID	PLACE	PICTURE(S)	LOCATION	SIZE*	TYPE**	RECOMMENDATIONS
2	Bucholtz Park		East end of 1 st Street	23.8	CP	<p>Pave the drive through the park.</p> <p>Add a parking lot area next to playground at end of 1st Street. Consider an open shelter here.</p> <p>Update Playground equipment in the north part of the park especially.</p> <p>Add fencing to north softball diamond.</p> <p>Add benches in pool area near baby pool. Add tables with umbrellas in pool area.</p> <p>Add new bike racks.</p> <p>Pave and restripe parking lot. Farmers Markets (alternate site), and other events could be held in open area next to the Volley Ball Courts.</p> <p>Create a trail system to get from the north to the south part of the park.</p> <p>Renovate the pool, fix leaks.</p>
3	Pigeon Lake Wayside		On Pigeon Lake / 8 th / Lakeshore Rd.	8.7	SF	<p>Pave driveway down to lake – long term</p> <p>Add parking stripes,</p> <p>Consider a permanent restroom facility.</p> <p>Add a boat wash station.</p> <p>Replace / update fishing dock.</p> <p>Add benches near shore and clear weeds. Can't see signage.</p> <p>Add picnic area with shelter, grills, and picnic tables.</p> <p>More walking trails could be added in the wooded area back up to Picnic Point.</p>



MAP 1 ID	PLACE	PICTURE(S)	LOCATION	SIZE*	TYPE**	RECOMMENDATIONS
4	Fairway Lake Neighborhood Playground		North 12 th St, Green Tree Rd.	1.09	NP	Updates to playground equipment for safety. Sign displaying park from North 12 th Street. Paint free-throw lines for BB court; replace hoop/paint pole and backboard. Replace backstop for baseball or remove – sandlot. Benches near playground should be added and an open shelter should be considered for picnic area.
5	Rohrer Neighborhood Playground		16 th St., McKinley Ave., S Park St. and Garfield Ave.	1.40	NP	Update Playground equipment, Basketball court could use some lines and a new hoop. Benches near playground should be added and an open shelter should be considered for picnic area. Sign locating park access would help being it an inner city block. (Truck access is located off of McKinley Street only.)
6	Olen Neighborhood Playground		14 TH Street	1.10	NP	Update old playground equipment, Basketball court could use some lines and a new hoop. Benches near playground should be added. Sign locating park access would help being it an inner city block, access only from 14 th street.
7	Hillside Drive Park		Hillside Drive/Pigeon Lake	.80	GS	Not developed. W 13 th Street Access Keep as wooded area. City could sell parcel and return it to tax base if feasible.

MAP 1 ID	PLACE	PICTURE(S)	LOCATION	SIZE*	TYPE**	RECOMMENDATIONS
8	Pickerel Point Neighborhood Playground		North of West St.	.50	NP	Move funnel ball to basketball court for a cement base or create one. Add stripping lines to basketball court. Move bench swing so it is facing the playground not the street. Consider an open shelter with restrooms creating a picnic stopping area accommodating fishing/boating and trail users as well as playground patrons.
9	Pickerel Point Memorial Park (Picnic Point)		North side of Pigeon Lake	.50	GS	Nature trail Maps should be made available by sign. A boat wash station is needed near the launch site. A restroom facility should be considered. A fishing dock could be added to the north. Pave area into park. Provide a designated parking area.
10	Icehouse Landing -Boat Launch Facility		Hemlock & 12 th Street	0.50	SF	Add benches for fishing on dock. Add a boat wash station. Consider a seasonal rest room facility.
11	Shore Drive Neighborhood Playground		Park Lane & Shore Drive	.60	MP	Maintain base to the playground. Add benches next to playground.

MAP 1 ID	PLACE	PICTURE(S)	LOCATION	SIZE*	TYPE**	RECOMMENDATIONS
18	Clintonville Recreation Center / Gordon Noren Skate Park		55 E. 12 th St.	1.30	SF	Building very old and ran down. Update with a fresh coat of paint. Budget improvements. Have a kiosk promoting the history of the building and the rec department. Update the skate park to include new grinding rails, etc. Give BMX bikes access while maintaining safety.
17	Clintonville Community Center/Pigeon River Walkway	 	30 S. Main St.	.60	SF	Address parking lot runoff by adding in bigger flat stones to direct water to river or curb and gutter. Add signage and a kiosk explaining the site.
21	Veterans Memorial Site		S. Main Street	.70	GS	Promote the site and add donations when necessary. Have a fund raising event to keep the improvements maintained. Continue to use as an educational tool for our students.

MAP 1 ID	PLACE	PICTURE(S)	LOCATION	SIZE*	TYPE**	RECOMMENDATIONS
20	CHS Recreation Center		Bucholtz Park Rd.	--	SF	<i>Opened Jan. 1 2003. Hosts the indoor pool for the high school. (Clintonville's YMCA) Fitness facility and pool is open to the public. The facility is managed by the school district.</i>
SCHOOLS						
12	Dellwood Early Learning Center/Middle School		238 N. Harriet St.	5.31	SC	<i>A shared use agreement could be looked at. This was the old high school where a track and football practice field exists as well as playground equipment. Based on residential need for rec programming.</i>
13	Rexford- Longfellow Elementary/ Alternative School		105 S. Clinton Ave.	18.60	SC	<i>Public utilizes the 6.2 acre playground and open green space that is adjacent next to the school grounds.</i>
19	Clintonville High School		64 West Green Tree Road	197.0	SC	<i>A shared Use agreement with the City on use of facilities could be looked at based on residential need for programming. Mainly the 6 tennis courts, soccer and track fields.</i>

MAP 1 ID	PLACE	PICTURE(S)	LOCATION	SIZE*	TYPE**	RECOMMENDATIONS
14	St. Rose Catholic Elementary School (Private)		140 Auto St.	0.67	SC	<i>Nice playground located close to downtown. Some public use of the space may occur.</i>
15	St. Martin Lutheran Elementary School (Private)		100 S. Clinton Ave.	1.745	SC	<i>Small play-yard currently exists. Some public use of the space may occur.</i>
PRIVATE						
16	Clintonville Riverside Golf Course		100 Clubhouse Drive	137.7	GC	<i>Private Course but open to the public, City does not maintain. Clintonville H.S. utilizes course for its golf program.</i>

MAP 1 ID	PLACE	PICTURE(S)	LOCATION	SIZE*	TYPE**	RECOMMENDATIONS
TRAILS						
17	Pigeon River Walkway		30 S. Main St.		T	Add signage and a kiosk explaining the site. Historical society could help promote. Curb and gutter should be installed by parking lot as to prevent runoff into the landscaping next to the river's edge.
8,9	River's Edge Nature Trail / Pigeon River Fitness Trail		North of West St.	1.1 Miles	T	Signs should be painted & maintained from year to year and updated. A kiosk with a map of all station locations would be good for the user along with calorie burn. Create a new paper or online brochure also locating the points on a map.
--	City On-Street & Off Street Trails		City-Wide	--	T	Create a possible Road Diet on Main Street. Adopt a Complete Streets Policy. There is a need for a bike and pedestrian plan to accommodate users. Waupaca County recently created one (2008) and should be used to correlate routes. <ol style="list-style-type: none"> 1. Identify existing routes where bicyclists and pedestrians already safely co-exist with motorized transportation, 2. Suggest actions to improve other routes to make them safer, and 3. Seek out opportunities to create off-road routes and trails.

MAP 1 ID	PLACE	PICTURE(S)	LOCATION	SIZE*	TYPE**	RECOMMENDATIONS
	ALL PARKS GENERAL RECOMMENDATIONS					<p>Create a middle school recreation program. Many are just hanging out at the parks and getting into trouble. (5-8 graders.) Add a naturalist (summer intern) to play games and add in opportunities for environmental learning. Maybe cost share with Mosquito Hill?</p> <p>Host fundraiser events with the non-profit clubs – American Legion, Lions Club, Rotary, Restless Riders Horse Club, 4-H, UW-Extension Waupaca County.</p> <p>Develop Consistent Signage in all parks.</p> <p>Develop a way-finding system in the City Directing residents and visitors to the parks.</p> <p>Make sure all playground equipment and facilities are ADA compliant.</p> <p>Have Shared-use agreements in place for use of facilities with the schools and neighborhoods.</p> <p>Continue with the tree planting and maintenance program – Tree City USA ordinance in place.</p> <p><i>*Size = Approximate acres from GIS parcels data.</i></p> <p><i>**Type Codes = CP - Community Park, GS – Green Space, GC – Golf Course, MP – Mini-Park, N - Neighborhood Park, SC = School Playground, SF - Special Facility, T = Trail</i></p>

Page intentionally left blank.



CHAPTER 7

ACTION PROGRAM

CHAPTER 7: ACTION PROGRAM

5 YEAR ACTION PROGRAM, 2014-2018

The projects listed below, Table 8, comprises the action program set forth by the Clintonville Park and Recreation Commission for implementation during the next 5 years and beyond. This action program is based on priority level by year to serve as a guide in planning for future facilities. These were formulated to see where the City should be expending its resources from 2014-2018. This will also assist service clubs and organizations to select potential park improvement projects. As updates and development nears, more costs should be researched to assist in project budgeting and be included within the estimated Capital Improvement Program.

Many of the projects identified in the action program are potential candidates for receiving cost sharing monies available through the WDNR, while others could be developed through the efforts and/or monetary support of volunteers and community organizations. Riverfront projects in the downtown area, for example, may be more likely to be funded by the City with monetary support from the business community as with the Veteran's Memorial.

This plan works to develop and manage a working system of park and recreational facilities for the City of Clintonville. It has been prepared to respond to expressed desires its residents and to conform to the comprehensive plan of the City as accepted standards for provision of facilities. It provides the basic information and direction for future actions of the City's Park & Rec Commission, Plan Commission and the City Council. Much work remains to implement the plan. This requires a critical investigation of all proposals, acquisitions, and development to examine their consistency as the City Common Council approves all acquisition/selling of park lands, easements and trails, either by purchase or donations.

While the action program proposed for the next five years is ambitious, it is also quite realistic given Clintonville's history of annually appraising its park and recreation needs and the success of its "Look to the Future" gift donation program. Particularly important to the successful implementation of the program is the city's renewed commitment to maintaining and upgrading its existing facilities. This approach increases the likelihood that Clintonville will make significant strides in improving its park and recreation system during the next five years.



Pickeral Picnic Point



Pigeon River Walkway

Table 8: 5 - Year Action Plan – List of Priorities

Needed Now 2014-15, Short-Term 2016, Long Term 2017-18 <i>*From survey, residents recommendations and needs.</i>	2014	2015	2016	2017	2018
GENERAL IMPROVEMENTS FOR ALL PARKS					
ADA Accessible Compliancy, play apparatus and facilities		X			
Create a middle school (5-8 grade) recreation program*	X				
Host Fundraising events as needed					X
Consistent Signage throughout system – way finding system			X		
Develop a Lighting Plan (includes ball diamonds)					X
Consider development of dog park*			X		
Tree program & Landscaping – Tree City USA ordinance in place				X	
Maintain and create new shared use agreements with schools		X			
Subtotal of Priorities: (amount of projects)	1	2	2	1	2
TRAILS					
Create a City Bike and Pedestrian Plan (TAP funding available)*				X	
Consider additional signage and a marketing program for the Pigeon River and River's Edge Nature Trails	X				
Adopt a complete streets policy with any new street improvement*					X
Subtotal of Priorities: (amount of projects)	1			1	1
GREEN SPACES (GS)					
PICKERAL POINT MEMORIAL PARK (PICNIC POINT)					
Consider a seasonal restroom facility*				X	X
Pave area into park				X	X
Add an ADA fishing dock			X		
Provide a designated parking area			X		
Consider a boat wash station is needed near the launch site.			X		
Subtotal of Priorities: (amount of projects)			3	1	1
VETERAN'S MEMORIAL					
Continue to promote and fundraise for the site, maintain.					X
Subtotal of Priorities: (amount of projects)					1
HILLSIDE DRIVE PARK					
Keep area as wooded.					X
Consider selling the parcel and return it to the tax base. (may not be developable)					X
Subtotal of Priorities: (amount of projects)					2

	2014	2015	2016	2017	2018
COMMUNITY PARKS (CP)					
BUCHOLTZ PARK AND POOL					
Pave drive through park			X		
Consider a small open shelter near 1 st street with parking			X		
Add fencing to north softball diamond.				X	
Consider a trail system through the park.*				X	X
Pave and restripe parking lot near pool.				X	X
Add benches by baby pool and more tables with shade umbrellas.*	X				
Renovate the pool.*	X		X		
Subtotal of Priorities: (amount of projects)	2	0	3	3	2
WALTER A. OLEN PARK					
Update basketball courts, new backboards and nets, free throw lines.		X			
Add benches near playground and update equipment*			X		
Update the disc golf course		X			
Fence off tennis courts, add a gate.				X	
Add a new sandbox with play apparatus.			X		
Create a storm-water, shoreline erosion management plan.	X	X			
Subtotal of Priorities: (amount of projects)	1	3	2	1	
NEIGHBORHOOD PARKS (NP)					
FAIRWAY LAKE NEIGHBORHOOD PLAYGROUND					
Add sign off of North 12 th Street	X				
Update basketball courts, new backboards and nets	X				
Replace backstop or remove - sandlot		X			
Add benches near playground, update					
Subtotal of Priorities: (amount of projects)	2	1			
ROHRER NEIGHBORHOOD PLAYGROUND					
Add sign to locate park being an inner City block. (McKinley St. access)	X	X	X		
Update basketball courts, new backboards and nets	X				
Open Shelter or Gazebo with permanent picnic table					X
Add benches near playground, update equipment	X				
Subtotal of Priorities: (amount of projects)	2	1	1	0	1
OLEN NEIGHBORHOOD PLAYGROUND					
Add sign to locate park being an inner City block. (14 th Street access)		X			
Update basketball courts, new backboards and nets	X				
Open Shelter or Gazebo with permanent picnic table				X	
Add benches near playground, update equipment	X				

Subtotal of Priorities: (amount of projects)	2	1		1	
	2014	2015	2016	2017	2018
PICKERAL POINT NEIGHBORHOOD PLAYGROUND					
Move funnel ball to basketball court for a cement base or create one.	X				
Add stripping lines to basketball court. Move bench swing so it is facing the playground not the street.		X			
Consider an open shelter with restrooms creating a picnic stopping area accommodating fishing/boating and trail users as well as playground patrons				X	
Subtotal of Priorities: (amount of projects)	1	1		1	
SPECIAL FACILITY (SF)					
PIGEON LAKE WAYSIDE					
Pave driveway down to lake – long term					X
Add parking stripes once paved.				X	
Consider a permanent restroom facility.		X			
Add a boat wash station.		X			
Replace / update fishing dock.	X				
Add benches near shore and clear weeds. Can't see signage.	X				
Subtotal of Priorities: (amount of projects)	2	2	0	1	1
ICEHOUSE LANDING – BOAT LAUNCH					
Add benches for fishing on dock.				X	
Add a boat wash station.		X			
Consider a seasonal rest room facility.					
Subtotal of Priorities: (amount of projects)		1		1	1
CLINTONVILLE RECREATION CENTER AND SKATE PARK					
Update skate park*		X			
Update building, maintain rotating schedule					X
Create a kiosk, sign for promoting the history of the Rec Center				X	
Subtotal of Priorities: (amount of projects)		1		1	1
CLINTONVILLE COMMUNITY CENTER / PIGEON RIVER WALKWAY					
Address parking lot runoff by adding in bigger flat stones to direct water to river or curb and gutter.	X				
Add signage and a kiosk explaining the site - designate site for farmers market			X		
Subtotal of Priorities: (amount of projects)	1		1		

	2014	2015	2016	2017	2018
PRIORITY SUMMARY: (Number of Projects by Year)	15	13	13	12	13

Total NUMBER OF PROJECTS FOR 5-YEAR ACTION PROGRAM:

Needed Now 2014-15: 28

Short-Term 2016: 13

Long Term 2017-18: 25

66

Page intentionally left blank.



CHAPTER 8

RESOLUTION OF ADOPTION

RESOLUTION NO. 2014-05

**TO ADOPT THE 2014-2018
CITY OF CLINTONVILLE
COMPREHENSIVE OUTDOOR RECREATION PLAN**

WHEREAS, the City of Clintonville intends to provide its residents and visitors with adequate park and recreational opportunities and protect its unique natural and cultural resources; and

WHEREAS, the City of Clintonville has been working with East Central Wisconsin Regional Planning Commission in updating its Outdoor Recreation Plan; and

WHEREAS, the City of Clintonville Parks and Recreation Commission on March 25, 2014 has recommended Common Council adoption of the City of Clintonville 2014-2018 Comprehensive Outdoor and Recreation Plan; and

WHEREAS, the City Planning Commission on April 7, 2014 has recommended Common Council adoption of the City of Clintonville 2014-2018 Comprehensive Outdoor and Recreation Plan; and

WHEREAS, the City of Clintonville 2014-2018 Comprehensive Outdoor and Recreation Plan encompasses a general outline and plan for the recreational development of the City's parks system until the year 2019; and


WHEREAS, adoption of said plan also recommends developing a tree maintenance program and strategy, maintaining fishing piers and docking areas and developing the waterfront areas, updating facilities to comply with ADA Title III rules and having consistent signage throughout the parks, as well as installing boat wash stations for aquatic invasive species control; and

WHEREAS, the 2014-2018 City of Clintonville Comprehensive Outdoor Recreation Plan is an update to the 2005 County Outdoor Recreation Plan; and


WHEREAS, County adoption of said plan is required for the City of Clintonville to become eligible for cost sharing aid programs administered by the State of Wisconsin.


NOW, THEREFORE, BE IT RESOLVED BY THE COMMON COUNCIL OF THE CITY OF CLINTONVILLE in session this 8th day of April, 2014, that the City of Clintonville Comprehensive Outdoor Recreation Plan (2014-2018) be adopted as the approved recreation plan for the City of Clintonville.


Submitted by:


Gloria Dunlavy


Steve Kettenhoven

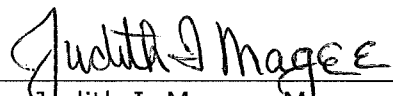

Al Miller


Maggie Hintz-Polzin


Don Jirschele

PARKS and RECREATION COMMISSION

Vote: 4 Yes; 0 No; 1 Absent

By: 
Judith I. Magee, Mayor

Attest: 
Peggy Johnson, Clerk Treasurer

This is to certify that this is a true and exact copy of Resolution 2014-05 adopted by a unanimous vote of the Clintonville Common Council at its regular meeting on April 8th, 2014.

Legal Note:

Municipal Court Members:

Jeannie Schley, Alderperson

Lisa Kuss, City Administrator



APPENDICES



APPENDIX A

PARK SURVEY RESULTS & ANALYSIS

Clintonville Parks & Recreation

2013-2014 SURVEY RESULTS & ANALYSIS Summary



Total Started Survey: 65
Total Finished Survey: 42 (64.6%)

February 25, 2014

City Maintained Facilities are the following:

Bucholtz Park and Pool (East Morning Glory Dr.)
City On-Street Access Trails
Clintonville Community Center (30 S. Main St.)
Clintonville High School Recreation Center (Green Tree Rd.)
Clintonville Rec Center (55 E. 12th St.)
Clintonville Riverside Golf Course (100 Clubhouse Dr.)
Fairway Neighborhood Playground (N. 12 St. / Green Tree Rd.)
Gorden Noren Skate Park (55 E. 12th St.)
Hillside Drive Park (Undeveloped - W 13th St.)
Ice House Landing (Hemlock & 12th St.)
Olen Neighborhood Playground (14th St.)
Pickeral Point Memorial Park (Picnic Point - West St. Pigeon Lake)
Pickeral Point Neighborhood Playground (West St.)
Pigeon Lake Wayside (8th/Lakeshore Rd)
Pigeon River Fitness Trail (Pickeral Memorial Park - Picnic Point)
Pigeon River Walkway (30 S. Main St.)
River's Edge Nature Trail (Pickeral Playground)
Rohrer Neighborhood Playground (16th/McKinley Ave.)
Shore Drive Neighborhood Playground (Park Lane & Shore Dr.)
Veterans Memorial Site (S. Main St.)
W.A. Olen Park (Memorial Circle)

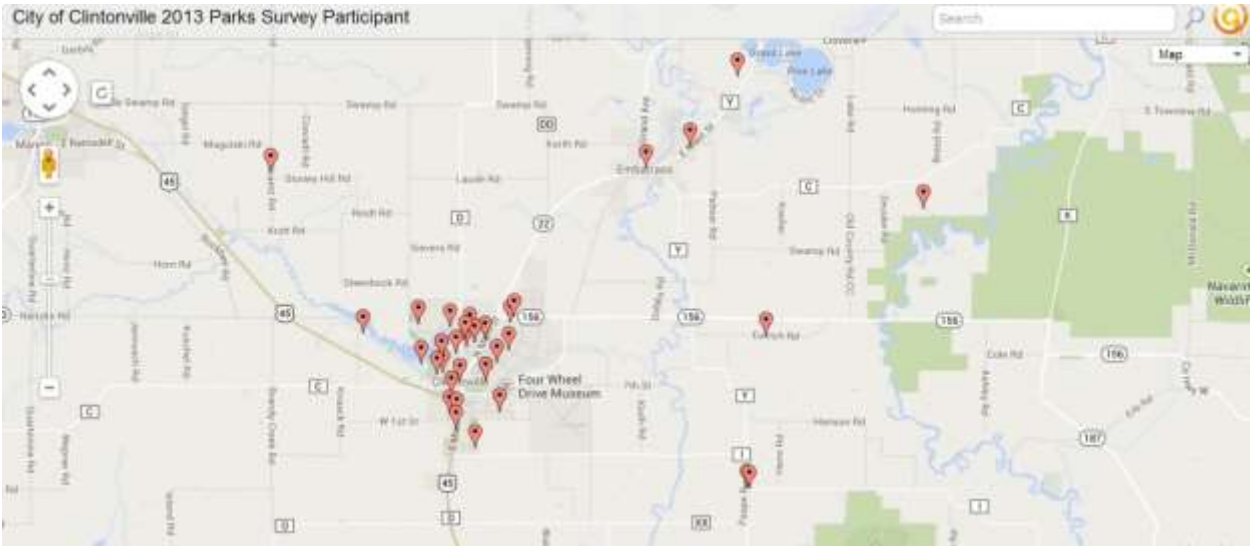


Assistance provided by the East
Central Wisconsin Regional Planning

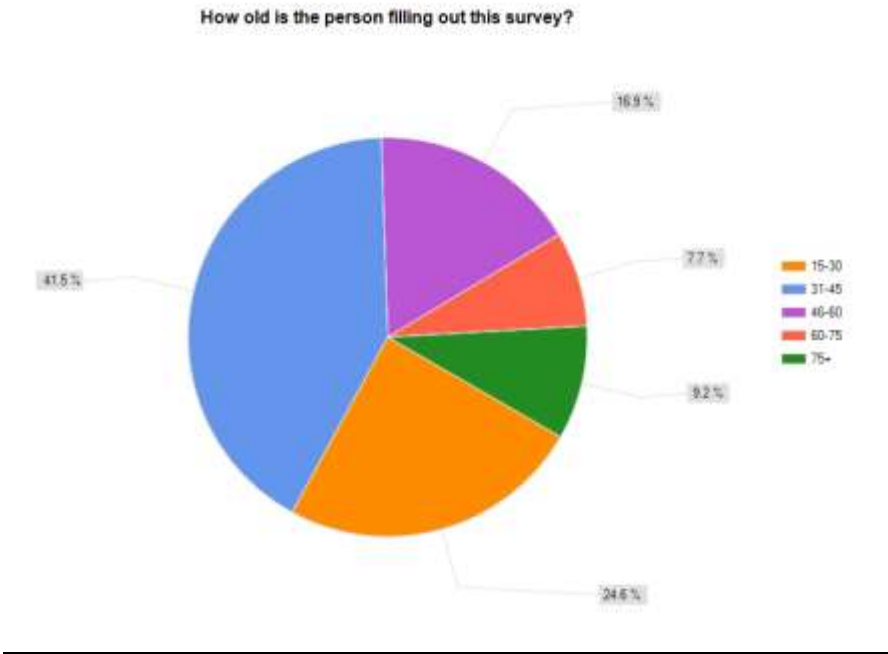
City of Clintonville – Survey Analysis

Info/Demographics

Survey Participants Distribution:



Age Group:



Household/Sex

How many people reside in your household?

16-30

31-45

46-60

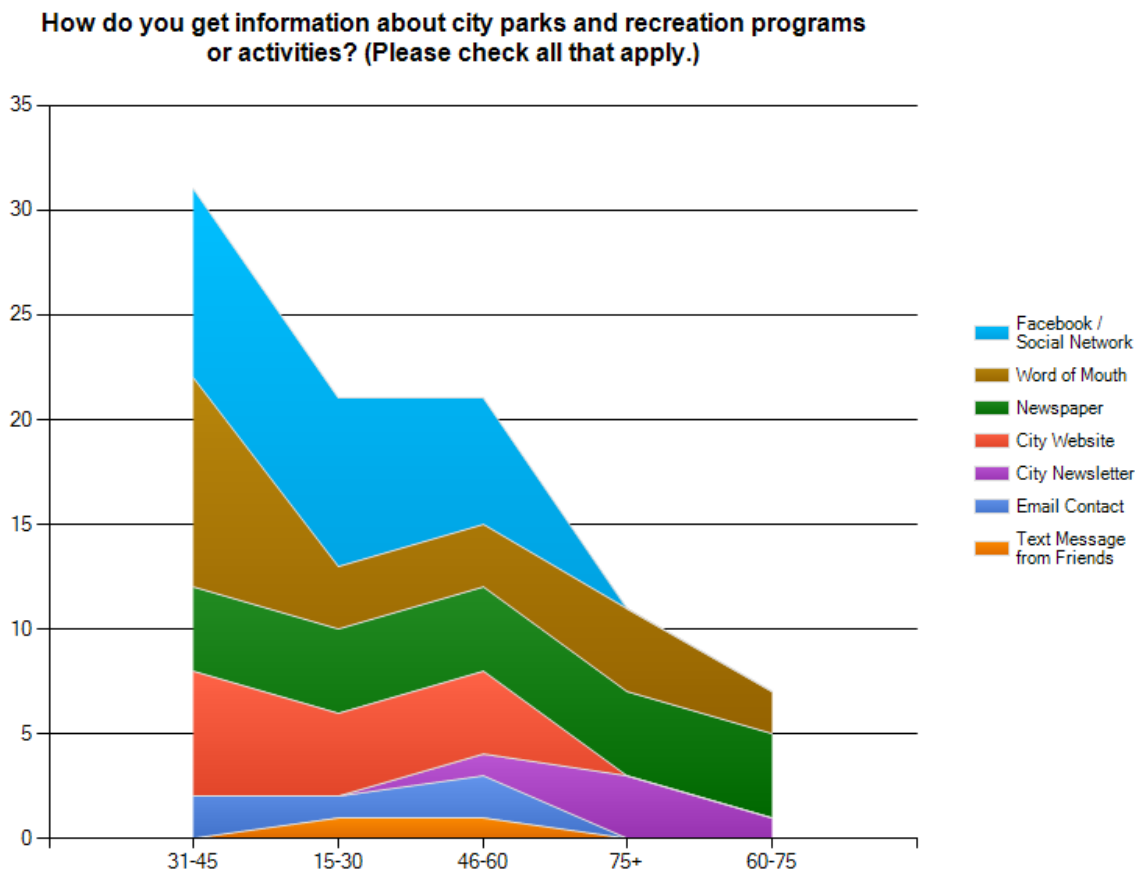
60-75

75+

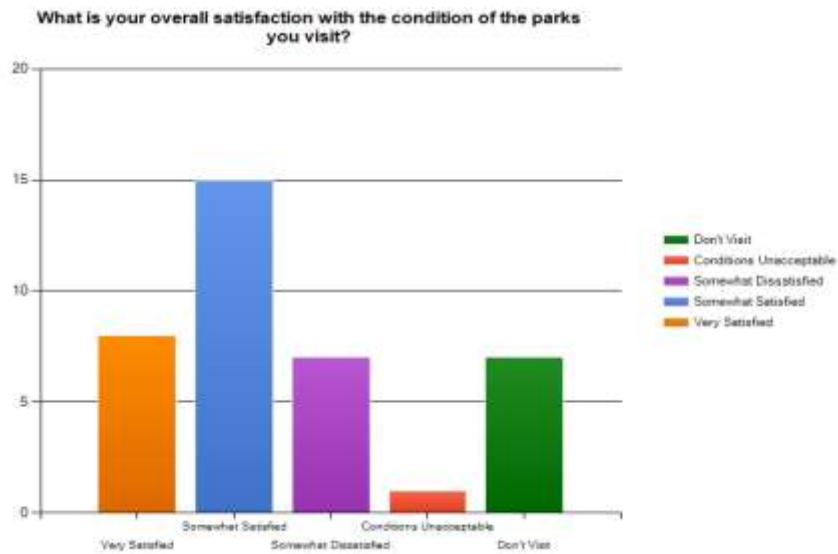
41.5%

Are you Male or Female?

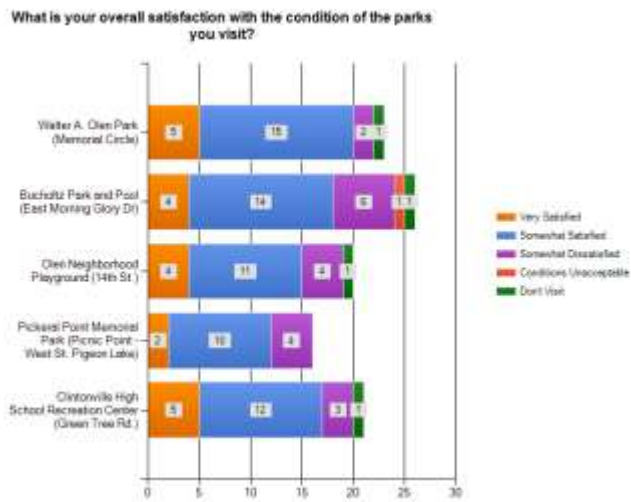
27.7% Male, 72.3% Female



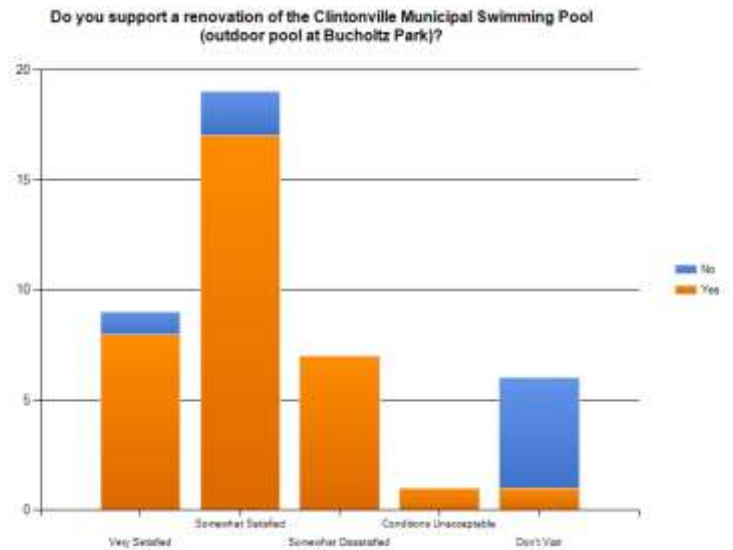
Satisfaction: *All Parks and Facilities - Overall*



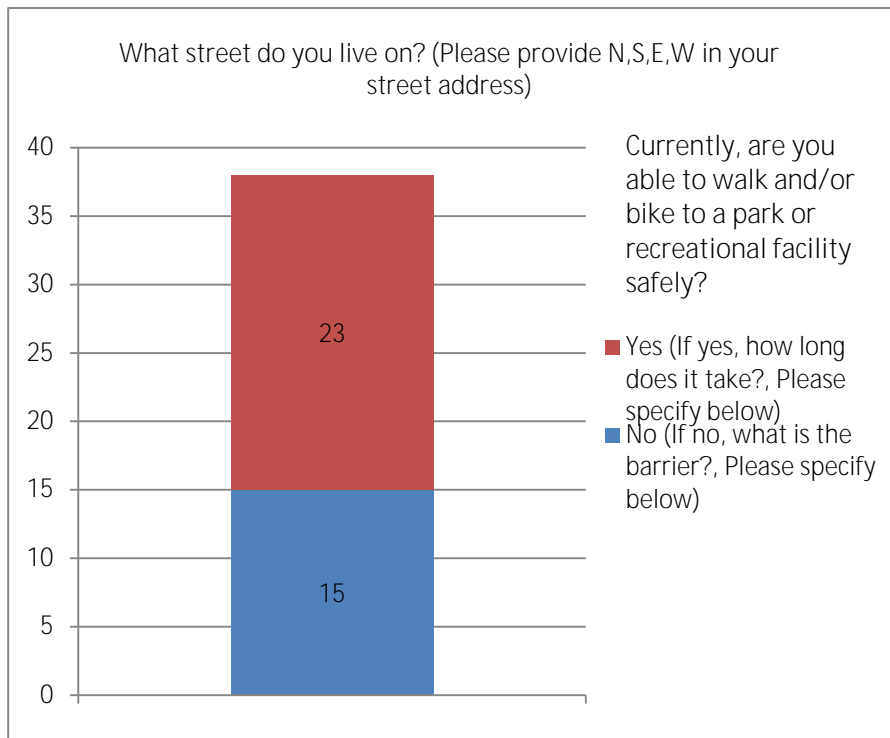
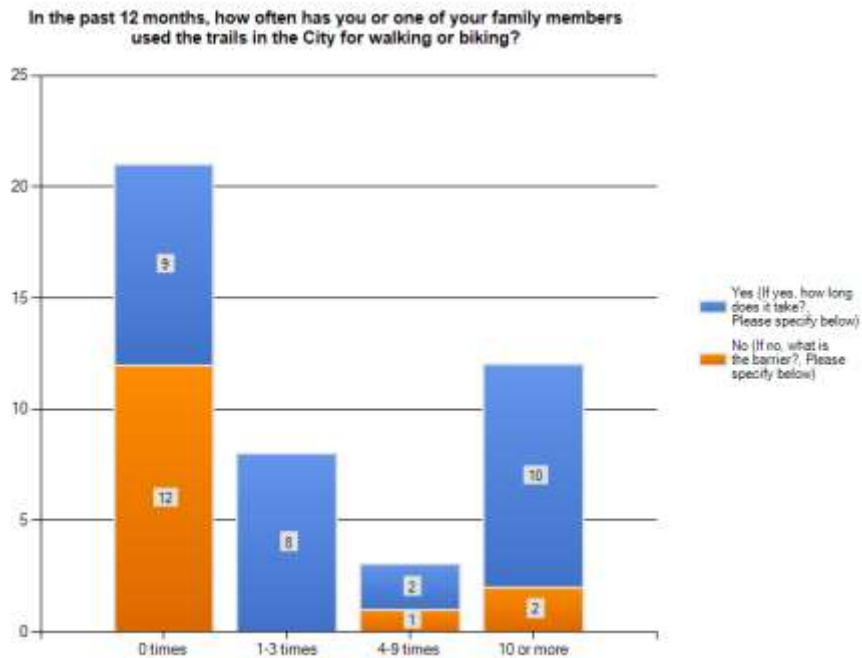
Top 5 Parks/Facilities Visited:



Pool Renovation:



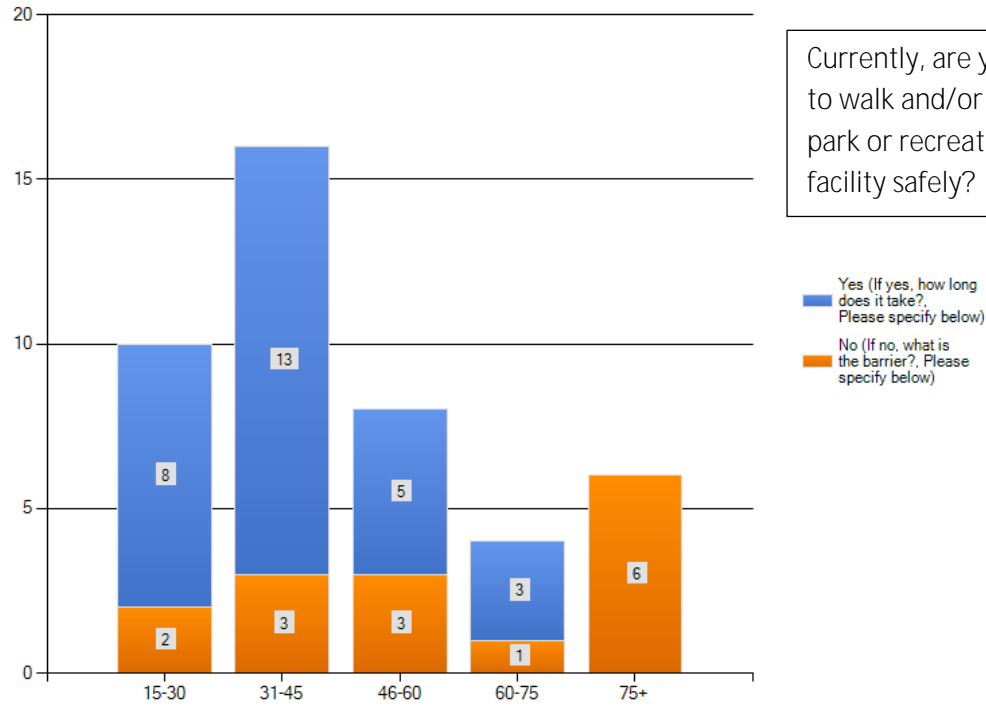
Safety and Access:



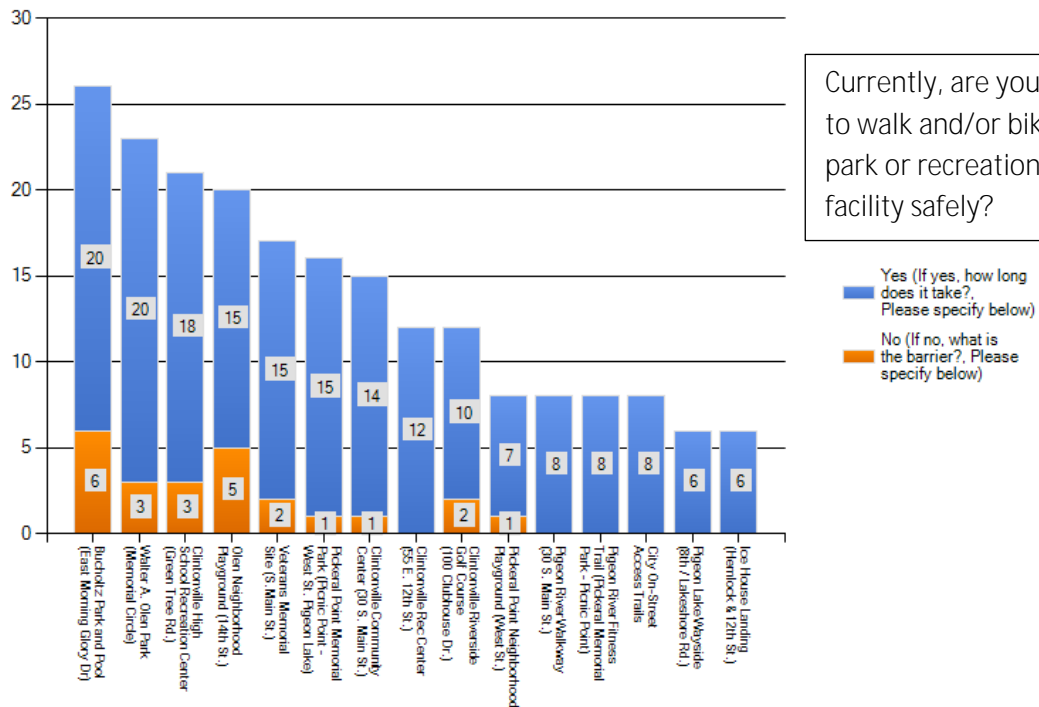
Street Barrier

E County Rd O
 Forest View Lane
 Main Street – Embarrass
 Country Club Drive
 N 12th Street
 Main Street – Clintonville
 N McKinley Avenue
 E Wilson Street
 STH 22
 W 13th Street

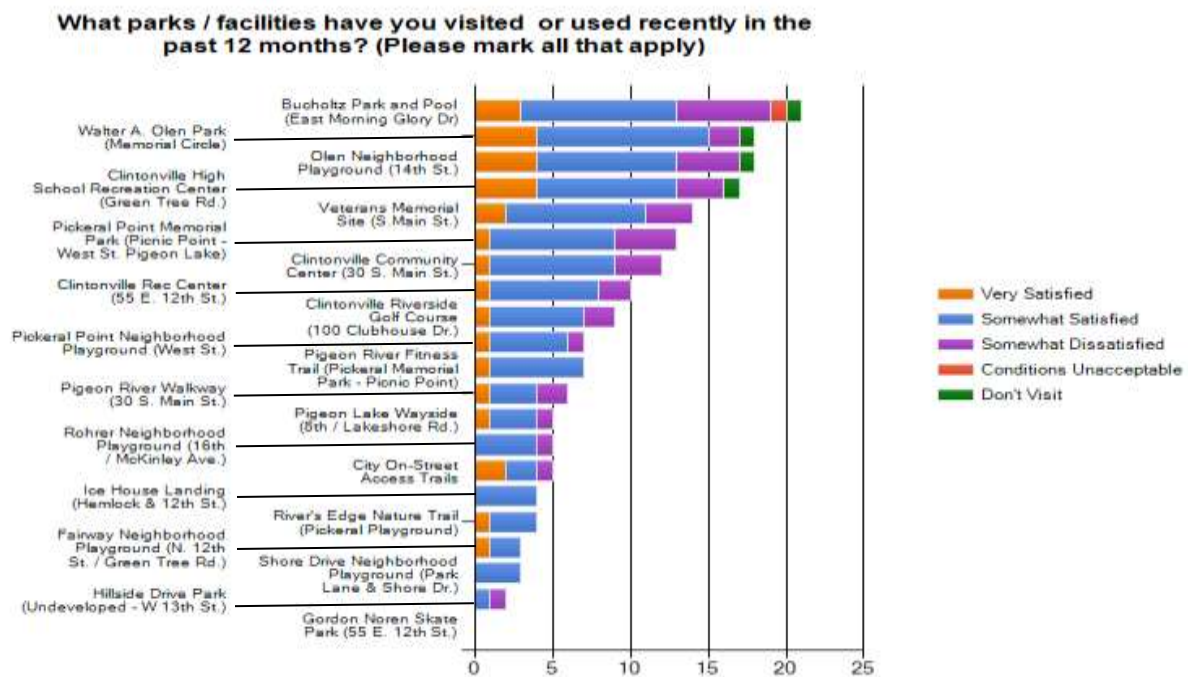
How old is the person filling out this survey?



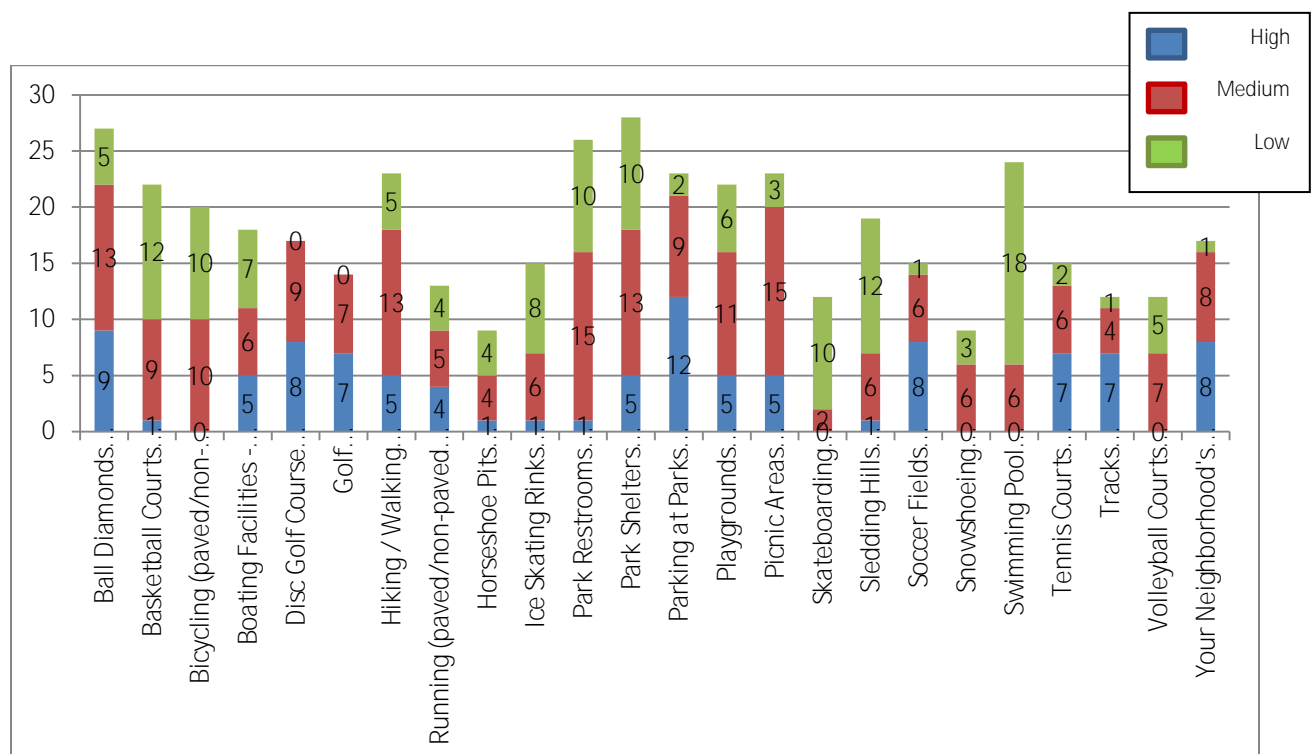
What parks / facilities have you visited or used recently in the past 12 months? (Please mark all that apply)



Use:

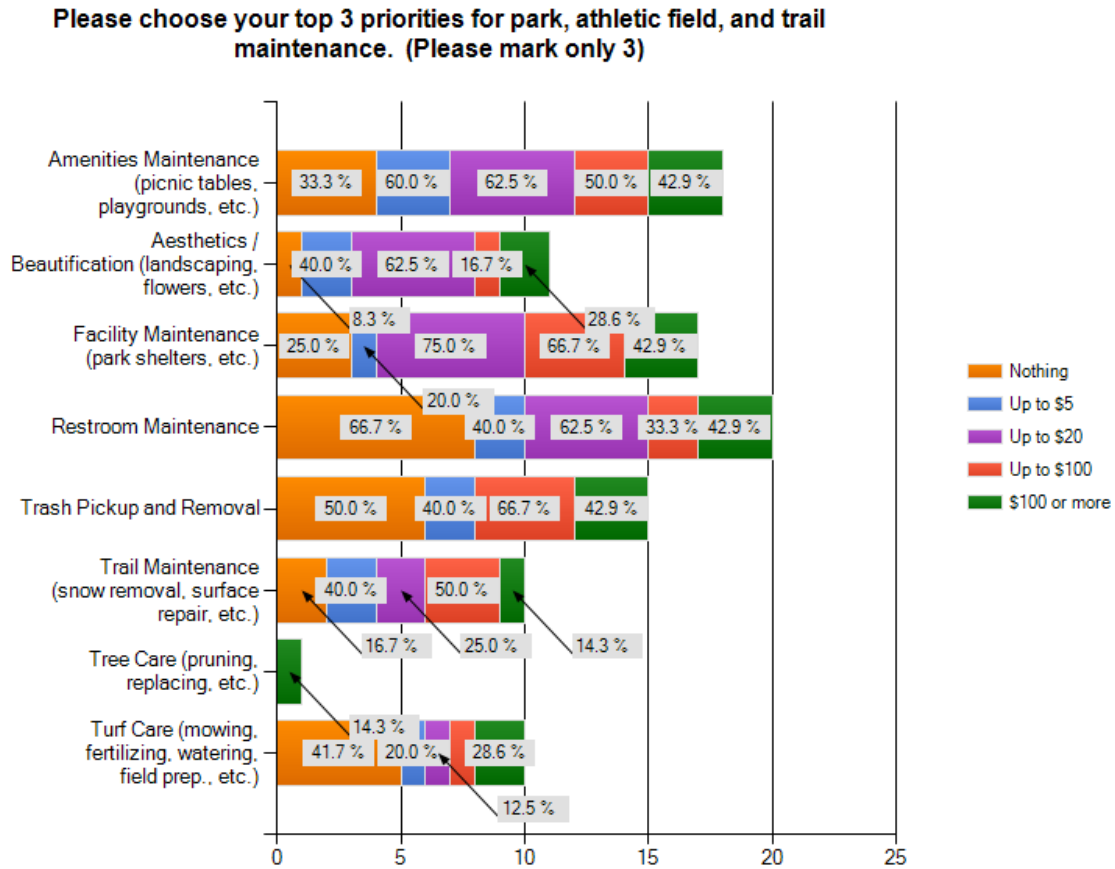


Overall, how would you rate the EXISTING parks, trails, and recreational facilities in terms of QUALITY provided by the City of Clintonville or other entities?



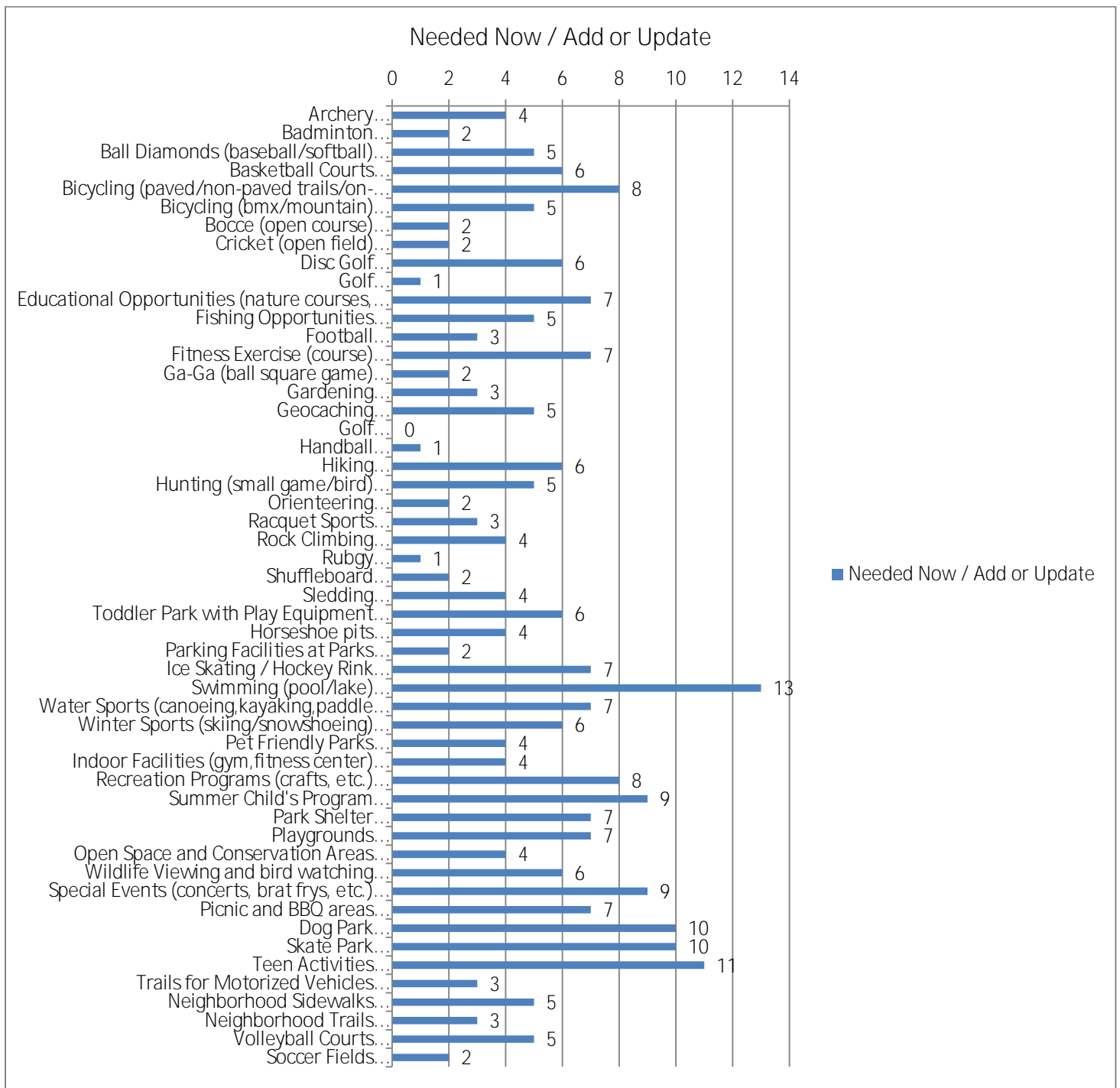
Basketball courts need some improvements, along with the skateboard parks, biking trails, sledding hills and pool. On the flip side, parking was great along with the ball diamonds.

Need & Preferences vs. Money and Funding:



*Up to \$20 was the most common response followed by nothing more.

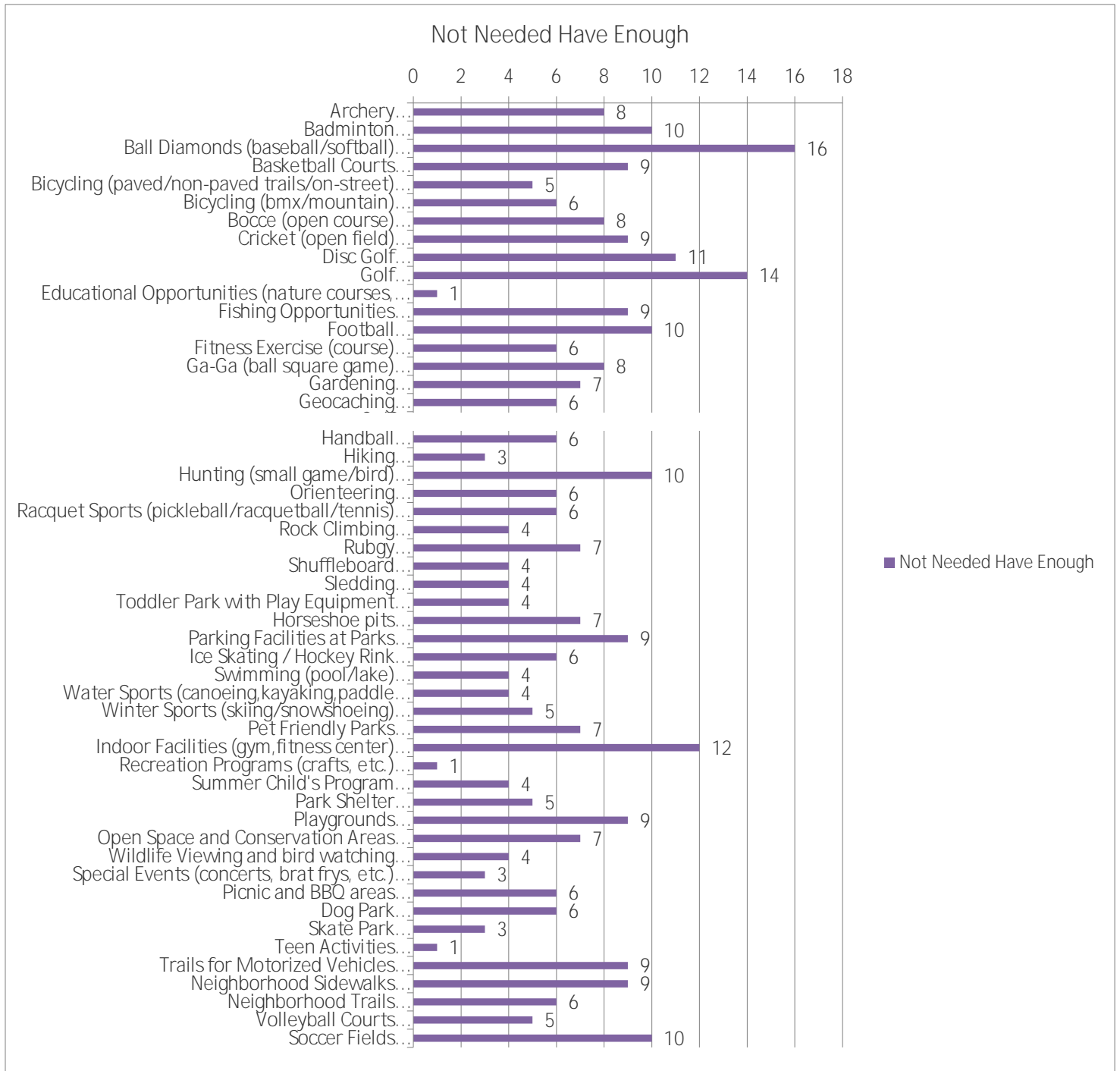
What facilities/programs are needed now in the City?



Other responses included specifically:

new equipment for Olen Park,
a dog park, and
adding Judo as an activity

Facilities/Programs that are Not Needed in the City of Clintonville:



**Some of these things would be nice, but improving what is already here should be a priority. Our City has enough flowers and flags on Main Street and could use much more replacement of things, like outdated playground equipment and updates to things for other sports like volleyball and horseshoes.

Page intentionally left blank.

City of Clintonville Parks and Recreation Survey 2013





1. What street do you live on? (Please provide N,S,E,W in your street address)

	Response Count
	65
answered question	65
skipped question	0







2. How old is the person filling out this survey?

		Response Percent	Response Count
15-30		24.6%	16
31-45		41.5%	27
46-60		16.9%	11
60-75		7.7%	5
75+		9.2%	6
	answered question		65
	skipped question		0








3. Are you male or female?

		Response Percent	Response Count
Male		27.7%	18
Female		72.3%	47
answered question			65
skipped question			0






4. How many people reside in your household?

		Response Percent	Response Count
1		17.2%	11
2		29.7%	19
3		9.4%	6
4		31.3%	20
5		7.8%	5
6+		4.7%	3
answered question			64
skipped question			1



5. How do you get information about city parks and recreation programs or activities? (Please check all that apply.)

		Response Percent	Response Count
Newspaper		47.6%	20
City Website		33.3%	14
Email Contact		11.9%	5
City Newsletter		11.9%	5
Facebook / Social Network		54.8%	23
Text Message from Friends		4.8%	2
Word of Mouth		52.4%	22
Other (please specify)			4
		answered question	42
		skipped question	23

6. What is your overall satisfaction with the condition of the parks you visit?

		Response Percent	Response Count
Very Satisfied		20.5%	9
Somewhat Satisfied		45.5%	20
Somewhat Dissatisfied		15.9%	7
Conditions Unacceptable		2.3%	1
Don't Visit		15.9%	7
		Other (please specify)	1
answered question			44
skipped question			21

7. Do you support a renovation of the Clintonville Municipal Swimming Pool (outdoor pool at Bucholtz Park)?



		Response Percent	Response Count
Yes		81.0%	34
No		19.0%	8

Please explain why you are in support or why you do not support the renovation.

27

answered question	42
skipped question	23

8. Currently, are you able to safely walk and/or bike to a park or recreational facility?





		Response Percent	Response Count
Yes (If yes, how long does it take?, Please specify below)		65.9%	29
No (If no, what is the barrier?, Please specify below)		34.1%	15

Time / Barrier?









28

answered question	44
skipped question	21






9. In the past 12 months, how often has you or one of your family members used the trails in the City for walking or biking?

		Response Percent	Response Count
0 times		47.7%	21
1-3 times		18.2%	8
4-9 times		6.8%	3
10 or more		27.3%	12
		answered question	44
		skipped question	21

10. Please choose your top 3 priorities for park, athletic field, and trail maintenance. (Please mark only 3)

		Response Percent	Response Count
Amenities Maintenance (picnic tables, playgrounds, etc.)		48.8%	20
Aesthetics / Beautification (landscaping, flowers, etc.)		31.7%	13
Facility Maintenance (park shelters, etc.)		46.3%	19
Restroom Maintenance		53.7%	22
Trash Pickup and Removal		36.6%	15
Trail Maintenance (snow removal, surface repair, etc.)		24.4%	10
Tree Care (pruning, replacing, etc.)		2.4%	1
Turf Care (mowing, fertilizing, watering, field prep., etc.)		26.8%	11
	Other (please specify)		3
answered question			41
skipped question			24












11. How much more would you pay (in property taxes or user fees) annually to support parks and recreation facilities and programs?










		Response Percent	Response Count
Nothing		31.6%	12
Up to \$5		13.2%	5
Up to \$20		21.1%	8
Up to \$100		15.8%	6
\$100 or more		18.4%	7
Other Amount (please specify)			3
		answered question	38
		skipped question	27

12. Would you be willing to volunteer to serve on a park committee or assist with a special recreational project or parks program?

		Response Percent	Response Count
Yes, (If yes please provide your name, phone, and/or email information below.)	<input type="text"/>	13.5%	5
Not at this time	<input type="text"/>	86.5%	32
Contact Name, Phone, or Email - Specific Program/Project			4
answered question			37
skipped question			28

13. What parks / facilities have you visited or used recently in the past 12 months? (Please mark all that apply)

		Response Percent	Response Count
Walter A. Olen Park (Memorial Circle)		65.7%	23
Bucholtz Park and Pool (East Morning Glory Dr)		74.3%	26
Pigeon Lake Wayside (8th / Lakeshore Rd.)		17.1%	6
Fairway Neighborhood Playground (N. 12th St. / Green Tree Rd.)		8.6%	3
Rohrer Neighborhood Playground (16th / McKinley Ave.)		14.3%	5
Olen Neighborhood Playground (14th St.)		57.1%	20
Hillside Drive Park (Undeveloped - W 13th St.)		5.7%	2
Pickeral Point Neighborhood Playground (West St.)		22.9%	8
Pickeral Point Memorial Park (Picnic Point - West St. Pigeon Lake)		45.7%	16
Ice House Landing (Hemlock & 12th St.)		17.1%	6
Shore Drive Neighborhood Playground (Park Lane & Shore Dr.)		8.6%	3

Clintonville Rec Center (55 E. 12th St.)		34.3%	12
Gordon Noren Skate Park (55 E. 12th St.)		0.0%	0
Clintonville Community Center (30 S. Main St.)		42.9%	15
Pigeon River Walkway (30 S. Main St.)		22.9%	8
Veterans Memorial Site (S.Main St.)		48.6%	17
Clintonville High School Recreation Center (Green Tree Rd.)		60.0%	21
Clintonville Riverside Golf Course (100 Clubhouse Dr.)		34.3%	12
River's Edge Nature Trail (Pickeral Playground)		17.1%	6
Pigeon River Fitness Trail (Pickeral Memorial Park - Picnic Point)		22.9%	8
City On-Street Access Trails		22.9%	8
Other (please specify)			2
answered question			35
skipped question			30

14. What are your top 3 favorite parks or recreational facilities in the City? (Please rank from 1-3, with 1 being your number 1 choice, 2 second and 3 third. Please rate only three.)

Park / Facility Ranking

	1	2	3	Response Count
Walter A. Olen Park (Memorial Circle)	35.0% (7)	25.0% (5)	40.0% (8)	20
Bucholtz Park and Pool (East Morning Glory Dr.)	37.5% (9)	29.2% (7)	33.3% (8)	24
Pigeon Lake Wayside (8th / Lakeshore Rd.)	50.0% (1)	50.0% (1)	0.0% (0)	2
Fairway Neighborhood Playground (N. 12th St. / Green Tree Rd.)	0.0% (0)	0.0% (0)	0.0% (0)	0
Rohrer Neighborhood Playground (16th / McKinley Ave.)	50.0% (1)	50.0% (1)	0.0% (0)	2
Olen Neighborhood Playground (14th St.)	22.2% (2)	33.3% (3)	44.4% (4)	9
Hillside Drive Park (Undeveloped - W 13th St.)	0.0% (0)	100.0% (1)	0.0% (0)	1
Pickeral Point Neighborhood Playground (West St.)	0.0% (0)	0.0% (0)	100.0% (1)	1
Pickeral Point Memorial Park (Picnic Point - West St. Pigeon Lake)	16.7% (1)	50.0% (3)	33.3% (2)	6

Ice House Landing (Hemlock & 12th St.)	0.0% (0)	33.3% (1)	66.7% (2)	3
Shore Drive Neighborhood Playground (Park Lane & Shore Dr.)	0.0% (0)	0.0% (0)	0.0% (0)	0
Clintonville Rec Center (55 E. 12th St.)	0.0% (0)	33.3% (1)	66.7% (2)	3
Gordon Noren Skate Park (55 E. 12th St.)	0.0% (0)	0.0% (0)	0.0% (0)	0
Clintonville Community Center (30 S. Main St.)	100.0% (1)	0.0% (0)	0.0% (0)	1
Pigeon River Walkway (30 S. Main St.)	0.0% (0)	0.0% (0)	0.0% (0)	0
Veterans Memorial Site (S.Main St.)	0.0% (0)	100.0% (2)	0.0% (0)	2
Clintonville High School Recreation Center (Green Tree Rd.)	50.0% (6)	41.7% (5)	8.3% (1)	12
Clintonville Riverside Golf Course (100 Clubhouse Dr.)	50.0% (3)	33.3% (2)	16.7% (1)	6
River's Edge Nature Trail (Pickeral Playground)	0.0% (0)	0.0% (0)	100.0% (1)	1
Pigeon River Fitness Trail (Pickeral Memorial Park - Picnic Point)	25.0% (1)	25.0% (1)	50.0% (2)	4
City On-Street Access Trails	0.0% (0)	0.0% (0)	100.0% (1)	1
Other (please specify and rank)				3

answered question 35

skipped question 30

15. Overall, how would you rate the EXISTING parks, trails, and recreational facilities in terms of quality provided by the City of Clintonville or other entities?

If you or someone in your household utilizes, how do you rate the quality of the facility?

	High	Medium	Low/Needs Improvement	No Comment	Response Count
Ball Diamonds	31.0% (9)	44.8% (13)	17.2% (5)	6.9% (2)	29
Basketball Courts	4.3% (1)	39.1% (9)	52.2% (12)	4.3% (1)	23
Bicycling (paved/non-paved trails/on-street)	0.0% (0)	41.7% (10)	41.7% (10)	16.7% (4)	24
Boating Facilities - Fishing/Docks	22.7% (5)	27.3% (6)	31.8% (7)	18.2% (4)	22
Disc Golf Course	32.0% (8)	36.0% (9)	0.0% (0)	32.0% (8)	25
Golf	31.8% (7)	31.8% (7)	0.0% (0)	36.4% (8)	22
Hiking / Walking (paved/non-paved trails)	18.5% (5)	48.1% (13)	18.5% (5)	14.8% (4)	27
Running (paved/non-paved trails)	20.0% (4)	25.0% (5)	20.0% (4)	35.0% (7)	20
Horseshoe Pits	5.6% (1)	22.2% (4)	22.2% (4)	50.0% (9)	18
Ice Skating Rinks	4.5% (1)	27.3% (6)	36.4% (8)	31.8% (7)	22
Park Restrooms	3.7% (1)	55.6% (15)	37.0% (10)	3.7% (1)	27

Park Shelters	17.9% (5)	46.4% (13)	35.7% (10)	0.0% (0)	28
Parking at Parks	52.2% (12)	39.1% (9)	8.7% (2)	0.0% (0)	23
Playgrounds	20.8% (5)	45.8% (11)	25.0% (6)	8.3% (2)	24
Picnic Areas	21.7% (5)	65.2% (15)	13.0% (3)	0.0% (0)	23
Skateboarding	0.0% (0)	10.5% (2)	52.6% (10)	36.8% (7)	19
Sledding Hills	4.8% (1)	28.6% (6)	57.1% (12)	9.5% (2)	21
Soccer Fields	36.4% (8)	27.3% (6)	4.5% (1)	31.8% (7)	22
Snowshoeing	0.0% (0)	33.3% (6)	16.7% (3)	50.0% (9)	18
Swimming Pool	0.0% (0)	24.0% (6)	72.0% (18)	4.0% (1)	25
Tennis Courts	35.0% (7)	30.0% (6)	10.0% (2)	25.0% (5)	20
Tracks	33.3% (7)	19.0% (4)	4.8% (1)	42.9% (9)	21
Volleyball Courts	0.0% (0)	35.0% (7)	25.0% (5)	40.0% (8)	20
Your Neighborhood's access to park facilities	36.4% (8)	36.4% (8)	4.5% (1)	22.7% (5)	22
answered question					36
skipped question					29

16. Overall, to compare Clintonville's recreation with the State and surrounding areas, how would you prioritize the following amenities (existing or potential) in terms of need ? (these are state-wide activities, some may be new to you)

What facilities are needed in your neighborhood or community?

	Needed Now / Add or Update	Needed Soon/ Within 5 years	Needed Someday/ 5 years or more	Not Needed Have Enough	Response Count
Archery	17.4% (4)	21.7% (5)	26.1% (6)	34.8% (8)	23
Badminton	10.0% (2)	15.0% (3)	25.0% (5)	50.0% (10)	20
Ball Diamonds (baseball/softball)	20.0% (5)	8.0% (2)	8.0% (2)	64.0% (16)	25
Basketball Courts	25.0% (6)	16.7% (4)	20.8% (5)	37.5% (9)	24
Bicycling (paved/non-paved trails/on-street)	36.4% (8)	18.2% (4)	22.7% (5)	22.7% (5)	22
Bicycling (bmx/mountain)	23.8% (5)	14.3% (3)	33.3% (7)	28.6% (6)	21
Bocce (open course)	13.3% (2)	0.0% (0)	33.3% (5)	53.3% (8)	15
Cricket (open field)	13.3% (2)	0.0% (0)	26.7% (4)	60.0% (9)	15
Disc Golf	30.0% (6)	5.0% (1)	10.0% (2)	55.0% (11)	20
Golf	6.3% (1)	6.3% (1)	0.0% (0)	87.5% (14)	16
Educational Opportunities (nature courses, etc.)	41.2% (7)	23.5% (4)	29.4% (5)	5.9% (1)	17
Fishing Opportunities	26.3% (5)	15.8% (3)	10.5% (2)	47.4% (9)	19
Football	17.6% (3)	17.6% (3)	5.9% (1)	58.8% (10)	17

Fitness Exercise (course)	41.2% (7)	11.8% (2)	11.8% (2)	35.3% (6)	17
Ga-Ga (ball square game)	15.4% (2)	0.0% (0)	23.1% (3)	61.5% (8)	13
Gardening	20.0% (3)	33.3% (5)	0.0% (0)	46.7% (7)	15
Geocaching	33.3% (5)	6.7% (1)	20.0% (3)	40.0% (6)	15
Golf	0.0% (0)	7.7% (1)	0.0% (0)	92.3% (12)	13
Handball	7.1% (1)	7.1% (1)	42.9% (6)	42.9% (6)	14
Hiking	37.5% (6)	18.8% (3)	25.0% (4)	18.8% (3)	16
Hunting (small game/bird)	31.3% (5)	0.0% (0)	6.3% (1)	62.5% (10)	16
Orienteering	15.4% (2)	15.4% (2)	23.1% (3)	46.2% (6)	13
Racquet Sports (pickleball/racquetball/tennis)	20.0% (3)	26.7% (4)	13.3% (2)	40.0% (6)	15
Rock Climbing	28.6% (4)	14.3% (2)	28.6% (4)	28.6% (4)	14
Rugby	7.1% (1)	7.1% (1)	35.7% (5)	50.0% (7)	14
Shuffleboard	14.3% (2)	14.3% (2)	42.9% (6)	28.6% (4)	14
Sledding	26.7% (4)	33.3% (5)	13.3% (2)	26.7% (4)	15
Toddler Park with Play Equipment	37.5% (6)	31.3% (5)	6.3% (1)	25.0% (4)	16
Horseshoe pits	25.0% (4)	0.0% (0)	31.3% (5)	43.8% (7)	16
Parking Facilities at Parks	13.3% (2)	13.3% (2)	13.3% (2)	60.0% (9)	15
Ice Skating / Hockey Rink	41.2% (7)	11.8% (2)	11.8% (2)	35.3% (6)	17

Swimming (pool/lake)	65.0% (13)	15.0% (3)	0.0% (0)	20.0% (4)	20
Water Sports (canoeing,kayaking,paddle boarding)	50.0% (7)	14.3% (2)	7.1% (1)	28.6% (4)	14
Winter Sports (skiing/snowshoeing)	37.5% (6)	25.0% (4)	6.3% (1)	31.3% (5)	16
Pet Friendly Parks	26.7% (4)	20.0% (3)	6.7% (1)	46.7% (7)	15
Indoor Facilities (gym,fitness center)	21.1% (4)	5.3% (1)	10.5% (2)	63.2% (12)	19
Recreation Programs (crafts, etc.)	50.0% (8)	18.8% (3)	25.0% (4)	6.3% (1)	16
Summer Child's Program	56.3% (9)	18.8% (3)	0.0% (0)	25.0% (4)	16
Park Shelter	41.2% (7)	5.9% (1)	23.5% (4)	29.4% (5)	17
Playgrounds	38.9% (7)	5.6% (1)	5.6% (1)	50.0% (9)	18
Open Space and Conservation Areas	26.7% (4)	6.7% (1)	20.0% (3)	46.7% (7)	15
Wildlife Viewing and bird watching	35.3% (6)	17.6% (3)	23.5% (4)	23.5% (4)	17
Special Events (concerts, brat frys, etc.)	52.9% (9)	23.5% (4)	5.9% (1)	17.6% (3)	17
Picnic and BBQ areas	41.2% (7)	23.5% (4)	0.0% (0)	35.3% (6)	17
Dog Park	43.5% (10)	13.0% (3)	17.4% (4)	26.1% (6)	23
Skate Park	62.5% (10)	6.3% (1)	12.5% (2)	18.8% (3)	16
Teen Activities	64.7% (11)	17.6% (3)	11.8% (2)	5.9% (1)	17

Trails for Motorized Vehicles	18.8% (3)	0.0% (0)	25.0% (4)	56.3% (9)	16
Neighborhood Sidewalks	29.4% (5)	5.9% (1)	11.8% (2)	52.9% (9)	17
Neighborhood Trails	18.8% (3)	18.8% (3)	25.0% (4)	37.5% (6)	16
Volleyball Courts	31.3% (5)	31.3% (5)	6.3% (1)	31.3% (5)	16
Soccer Fields	13.3% (2)	0.0% (0)	20.0% (3)	66.7% (10)	15

Other (please specify) / Comments 4

answered question	36
skipped question	29

17. Please provide any other comments to help us improve the parks and recreational services for the City of Clintonville.

Response Count
12

answered question	12
skipped question	53

Page 2, Q1. What street do you live on? (Please provide N,S,E,W in your street address)

1	Clinton Ave.	Jan 13, 2014 1:18 PM
2	Country Club Drive	Jan 12, 2014 4:35 PM
3	18th	Dec 30, 2013 7:44 AM
4	8th st	Dec 29, 2013 7:41 AM
5	East county road i	Dec 28, 2013 7:05 AM
6	Torrey	Dec 12, 2013 12:07 PM
7	Brix St	Dec 11, 2013 2:00 PM
8	W. Ninth Street	Dec 9, 2013 12:48 PM
9	McKinley Ave. North	Dec 1, 2013 6:34 PM
10	N Clinton Avenue	Nov 26, 2013 7:31 AM
11	127 W 13th Street	Nov 26, 2013 7:29 AM
12	Don't live in city.	Nov 26, 2013 7:27 AM
13	N11191 State Highway 22	Nov 26, 2013 7:23 AM
14	N Main Street	Nov 26, 2013 7:21 AM
15	E Wilson Street	Nov 26, 2013 7:20 AM
16	N Main Street	Nov 26, 2013 7:16 AM
17	N McKinley Ave	Nov 26, 2013 7:11 AM
18	E. Main Street	Nov 26, 2013 6:33 AM
19	Main	Nov 24, 2013 8:23 PM

Page 2, Q1. What street do you live on? (Please provide N,S,E,W in your street address)

20	asdfgd	Nov 19, 2013 10:26 AM
21	N. West Street	Nov 15, 2013 5:51 PM
22	Elm Street	Nov 14, 2013 3:24 AM
23	Spruce Road	Nov 12, 2013 12:14 PM
24	main st	Nov 11, 2013 4:29 PM
25	n	Nov 9, 2013 7:25 PM
26	242 S. Main St.	Nov 9, 2013 9:16 AM
27	Modoc	Nov 8, 2013 5:10 PM
28	E Madison	Nov 8, 2013 5:05 PM
29	N Clinton ave	Nov 8, 2013 3:47 PM
30	Country Club Drive	Nov 8, 2013 3:14 PM
31	Flora Circle	Nov 8, 2013 2:53 PM
32	N Clinton	Nov 8, 2013 2:09 PM
33	W 13th	Nov 8, 2013 2:05 PM
34	16th	Nov 8, 2013 12:36 PM
35	N 12th	Nov 8, 2013 12:15 PM
36	N Main	Nov 8, 2013 11:56 AM
37	River Road	Nov 8, 2013 11:53 AM
38	Country club drive	Nov 2, 2013 10:39 AM

Page 2, Q1. What street do you live on? (Please provide N,S,E,W in your street address)

39	Brent St.	Nov 1, 2013 4:25 PM
40	main stret in Embarrass	Nov 1, 2013 3:48 PM
41	Brent street	Nov 1, 2013 1:59 PM
42	E. 12th St.	Nov 1, 2013 1:11 PM
43	W. Green Tree	Oct 16, 2013 3:21 AM
44	East Main	Oct 15, 2013 3:16 PM
45	East Madison ST	Oct 15, 2013 12:53 PM
46	Brent St	Oct 15, 2013 12:46 PM
47	Walnut Street	Oct 15, 2013 12:38 PM
48	forest view lane	Oct 15, 2013 12:29 PM
49	north 12th	Oct 15, 2013 12:15 PM
50	6th street	Oct 15, 2013 12:06 PM
51	Brix	Oct 15, 2013 12:03 PM
52	Ridge Rd	Oct 15, 2013 12:01 PM
53	Graetz Rd.	Oct 15, 2013 11:53 AM
54	Fairway Drive	Oct 15, 2013 11:49 AM
55	Torrey	Oct 15, 2013 11:48 AM
56	N Main St	Oct 15, 2013 11:48 AM
57	530 McKinley Ave	Oct 15, 2013 11:46 AM

Page 2, Q1. What street do you live on? (Please provide N,S,E,W in your street address)

58	E. Eulrich Rd.	Oct 15, 2013 11:46 AM
59	15th St	Oct 15, 2013 11:43 AM
60	E cty rd o	Oct 15, 2013 11:43 AM
61	Woodsview	Oct 15, 2013 11:42 AM
62	lake shore	Oct 15, 2013 11:40 AM
63	F	Oct 15, 2013 11:36 AM
64	adafs	Oct 4, 2013 8:17 AM
65	E 12th St	Oct 4, 2013 8:13 AM

Page 3, Q5. How do you get information about city parks and recreation programs or activities? (Please check all that apply.)

1	Very well informed	Nov 24, 2013 8:34 PM
2	County Post East	Nov 15, 2013 6:04 PM
3	Postings in Public School Offices	Nov 9, 2013 7:44 PM
4	kids bring things home from school	Oct 15, 2013 11:53 AM

Page 3, Q6. What is your overall satisfaction with the condition of the parks you visit?

1	Some playground equipment is falling apart in some of the smaller parks. My children have gotten slivers often.	Nov 9, 2013 7:44 PM
---	---	---------------------

Page 3, Q7. Do you support a renovation of the Clintonville Municipal Swimming Pool (outdoor pool at Bucholtz Park)?

1	Cheaper than indoor pool and south side children and adults with lower income can use pool as being more accessible. Beautiful park,playground,walking,ball fields,reunions, picnics,biking,soccer, tournaments with out of town guests,tennis courts,nearby shopping and restaurants, motels are a huge draw for the community. Except for a flower-nosed shrew, no one has drowned in the outdoor pool. Summer vacation and nearly 3 months for kids, infants, adults for wading pool, large pool,diving boards,swim lounging area awesome. Swim lessons have a great Clintonville tradition from the 1961 beginning and are invaluable.	Dec 30, 2013 8:09 AM
2	It provides an outside activity for young people with a low fee, is one of the most healthy things you can participate in and learning to swim can be useful though out your life as an adult.	Dec 28, 2013 7:23 AM
3	My kids like to go there and swim but they get bored there after awhile I mean u can only jump off a diving board so many times before it gets old they need to introduce some new things to do there	Dec 12, 2013 12:32 PM
4	The outdoor pool is pretty unique. Not many communities have them. I think if it can be renovated with a guaranteed useful life of 40+ years, it's more than worth it.	Dec 9, 2013 12:59 PM
5	People enjoy being outside and more specifically swimming outside. The Outdoor pool provides a safe and controlled environment for family and children to swim and enjoy being outdoors. A renovation of the CMS pool would also give the city the opportunity to either improve what is currently there or possibly expend the size of the pool and it's attractions, like a huge slide. The Salvation Army in Green Bay and the YMCA have increased the amount of pool usage with bigger and better slides, but keeping a driving board area with a high driving board will continue to make the CMS pool unique and the possibility of adding a huge slide would have kids begging to come to the CMS pool in the summer. The prices at the pool are great, but also to low and can be raised if the attractions make it worth the price increase. The pool also needs times for lap swimming and it has to be publicized. Not everyone want to use the CHS rec center.	Dec 1, 2013 6:59 PM
6	I have been going there since I was little and I think that the pool makes for a wonderful experience growing up.	Nov 26, 2013 7:38 AM
7	Keeps kids from swimming in the river...safety.	Nov 26, 2013 7:31 AM
8	Too much money.	Nov 26, 2013 7:25 AM
9	Very dated, needs work.	Nov 26, 2013 7:23 AM
10	Too old to use.	Nov 26, 2013 7:14 AM
11	Kids need something to do.	Nov 26, 2013 6:39 AM
12	The pool does not need to be renovated. The pool needs to be replaced. The City needs to do some major fundraising	Nov 24, 2013 8:34 PM

Page 3, Q7. Do you support a renovation of the Clintonville Municipal Swimming Pool (outdoor pool at Bucholtz Park)?

	to get this project off the ground. The swimming pool should be a centerpiece of the community, especially in the summer, and it needs to be utilized more.	
13	It is part of the history of our city and all kids should have a pool	Nov 11, 2013 4:41 PM
14	This pool is an important summer staple in this city. It gives relief from the heat, swimming lessons, socialization for the youth of all ages, and is one of the things for the children of this town of a very limited list of things in the summer. This is something other than rec dept sports that are somewhat limited for all ages and genders. The city could do better offering sports for girls through the rec department like volleyball, or softball or other female friendly sports. Maybe even cheer leading.	Nov 9, 2013 7:44 PM
15	There are many streets in this town that could be done before a pool. A pool is not a necessity! Raise the prices to get into the pool and it then pays for itself.	Nov 9, 2013 9:28 AM
16	In the summer it is a great place for people to go. It really doesn't cost a lot, and gives kids in the summer something to do.	Nov 8, 2013 5:26 PM
17	I marked "yes" but I am on the fence. I would want to way the cost of the renovation to the number of users.	Nov 8, 2013 3:27 PM
18	I am to concernd about getting a decent playground in Olen park!	Nov 8, 2013 2:43 PM
19	Clintonville has limited options. We need to keep what we have going!	Nov 8, 2013 2:17 PM
20	It is a place for our famiies to go in the summer that is not so expensive.	Nov 8, 2013 12:42 PM
21	It is a community asset and needs to be taken care of.	Nov 2, 2013 10:46 AM
22	Kids need a place to go that is supervised and inexpensive. Swimming is also good to combat the obesity epidemic. While Clintonville has the indoor pool, there is something about swimming that lends itself to the outdoors.	Nov 1, 2013 3:56 PM
23	The Clintonville Municipal Swimming Pool has been part of this community since the 1960's and 1,000's of people from all around area come to enjoy the facility. It would be a shame if the City of Clintonville did not use funding to renovate the pool.	Nov 1, 2013 1:22 PM
24	This is a great asset to the city and provides the youth many opportunities and alternatives.	Oct 16, 2013 3:40 AM
25	I used that facility as a child. Lived there most the time! It is the cities family place and I believe it should remain there. It needs some upgrading and I believe the citizens of clintonville would continue to use it.	Oct 15, 2013 1:08 PM

Page 3, Q7. Do you support a renovation of the Clintonville Municipal Swimming Pool (outdoor pool at Bucholtz Park)?

26	mostly because it is old and an embarrassment/eyesore. it should have more features/attractions. similar to Weston pool but smaller.	Oct 15, 2013 12:38 PM
27	Just feel its needs to be updated and areas fixed. Could be bigger.	Oct 15, 2013 12:11 PM

Page 3, Q8. Currently, are you able to safely walk and/or bike to a park or recreational facility?

1	15 min. walk...bike 5 min.	Dec 30, 2013 8:09 AM
2	30-50 mins	Dec 12, 2013 12:32 PM
3	It takes about 2 minutes to get to Olen Park, depending on how much traffic there is when crossing Main Street.	Dec 9, 2013 12:59 PM
4	10 - 20 minutes	Dec 1, 2013 6:59 PM
5	5 minutes	Nov 26, 2013 7:38 AM
6	arthritis	Nov 26, 2013 7:31 AM
7	Too old use walker	Nov 26, 2013 7:17 AM
8	Too Old	Nov 26, 2013 7:14 AM
9	My age, too old.	Nov 26, 2013 6:39 AM
10	5 minutes	Nov 15, 2013 6:04 PM
11	10 minutes	Nov 11, 2013 4:41 PM
12	One block away.	Nov 9, 2013 7:44 PM
13	Traffic flow is too heavy. I'll drive down there.	Nov 9, 2013 9:28 AM
14	Access to the city from home location	Nov 8, 2013 3:27 PM
15	Distance	Nov 2, 2013 10:46 AM
16	distance	Nov 1, 2013 3:56 PM
17	10 min / I'd rather drive....	Oct 16, 2013 3:40 AM
18	10 minutes	Oct 15, 2013 1:08 PM
19	15 mins	Oct 15, 2013 12:52 PM

Page 3, Q8. Currently, are you able to safely walk and/or bike to a park or recreational facility?

20	5 minutes	Oct 15, 2013 12:51 PM
21	distance	Oct 15, 2013 12:38 PM
22	minutes	Oct 15, 2013 12:22 PM
23	30min walking	Oct 15, 2013 12:11 PM
24	6 mins	Oct 15, 2013 12:09 PM
25	Right outside my back door :)	Oct 15, 2013 11:57 AM
26	5 minutes	Oct 15, 2013 11:51 AM
27	2 mn.	Oct 15, 2013 11:47 AM
28	5 minutes	Oct 4, 2013 8:16 AM

Page 3, Q10. Please choose your top 3 priorities for park, athletic field, and trail maintenance. (Please mark only 3)

1	Don't visit	Nov 26, 2013 6:39 AM
2	Some how we need to find a way to keep people from trashing the walking trail signs between the Mathews fishing spot and Pickeral Point.	Nov 8, 2013 5:26 PM
3	need better equipmentment at olen for kids to play on.	Oct 15, 2013 12:11 PM

Page 3, Q11. How much more would you pay (in property taxes or user fees) annually to support parks and recreation facilities and programs?

1	up to \$50	Jan 13, 2014 1:24 PM
2	\$35 to \$45 per month for lap swimming	Dec 1, 2013 6:59 PM
3	The amount of property taxes paid now should be MORE than sufficient to the budget.	Nov 9, 2013 7:44 PM

Page 3, Q12. Would you be willing to volunteer to serve on a park committee or assist with a special recreational project or parks program?

1	Kym Kendl. 715-851-2081. skendl@yahoo.com I don't know what projects are available to choose from	Dec 12, 2013 12:32 PM
2	I already serve on the City Council and have guided the youth baseball program for years...	Oct 16, 2013 3:40 AM
3	Always willing to help volunteer if my schedule permits :) drkarendunlavy@gmail.com	Oct 15, 2013 11:57 AM
4	John	Oct 4, 2013 8:16 AM

Page 3, Q13. What parks / facilities have you visited or used recently in the past 12 months? (Please mark all that apply)

1	Public School Playgrounds	Nov 9, 2013 7:44 PM
2	walk trail behind high school	Oct 15, 2013 12:11 PM

Page 3, Q14. What are your top 3 favorite parks or recreational facilities in the City? (Please rank from 1-3, with 1 being your number 1 choice, 2 second and 3 third. Please rate only three.)

1	disc golf course	Nov 8, 2013 2:17 PM
2	#1 - Don Jirschele athletic field (part of WA Olen I guess)	Oct 16, 2013 3:40 AM
3	take grandkids to play at longfellow. has better equipment and disc golfing	Oct 15, 2013 12:11 PM

Page 3, Q16. Overall, to compare Clintonville's recreation with the State and surrounding areas, how would you prioritize the following amenities (existing or potential) in terms of need ? (these are state-wide activities, some may be new to you)

1	Some of these things would be nice, but improving what is already here should be a priority. Our town has enough flowers and flags on main street and could use much more replacement of things, like outdated playground equipment and updates to things for other sports like volleyball and horseshoes.	Nov 9, 2013 7:44 PM
2	Olen park needs new equipment!	Nov 8, 2013 2:43 PM
3	Judo would be nice.	Nov 2, 2013 10:46 AM
4	DOG PARK FOR SURE!	Oct 15, 2013 1:08 PM

Page 4, Q17. Please provide any other comments to help us improve the parks and recreational services for the City of Clintonville.

1	police and citizen patrol for juvenile trouble spots. employee riding around in lawn mower not cutting grass but going by a car or wondering why we are parked in Olen Park-waste of lazy time and gas.	Dec 30, 2013 8:13 AM
2	I think a walking/biking trail on the south side of clintonville would be a plus. With the near future rebuilding of county road I a roadside trail could be added and connected with the old railroad tracks into the city.	Dec 28, 2013 7:45 AM
3	We need to come up with ideas that don't cost the patents a lot of money to get their teenage kids involved in things it seems like a lot of things are geared toward smaller kids or adults which is fine but the teens need things also	Dec 12, 2013 12:34 PM
4	Well in the survey it mentioned fishing and canoeing, the pigeon pond is fertilizer run off hole. I don't fish here cause I would never eat the chemical laced fish. That would be something I would love to see finally cleaned up and have more rules and regulations for the farmers and surrounding businesses about run off and dumping into the streams and ponds we have around us. I would love to fish here in town and go canoeing from streams and rivers through the c-ville pond and on down. But right now, it's not an option. There how do you like that I just talked about two of the most expensive items to take care off, A swimming pool and a pond clean up and up keep. Good luck with that.	Dec 1, 2013 7:04 PM
5	Don't like the skateboard park, too much noise. And bikes are sidewalks are a nuisance.	Nov 26, 2013 7:21 AM
6	I think the park and recreational services staff are doing a good job. Although, I would like to see more staff present in the parks during the day and more police patrolling the parks, especially at night. During the day, there are people on the trails with loose dogs. A staff member reminding these people their dog needs to be on a leash, licensed and picked up after would be a good thing. I would love to see a dog park within the city, someday. But there is still an issue with people not picking up after their dog. Until this is resolved, having a dog park is not a good idea. Unfortunately, there are too many dog owners that are not responsible enough to respect a dog park (and the pet owners who would bring their dog to the park). I will also mention there are pet owners who leave the dog droppings in their yards and on the city sidewalks? It is a real turn-off to see while out for a walk. Thank you.	Nov 15, 2013 6:23 PM
7	Our city has many beautiful parks that could use updates more than beautifying. Clintonville parks could benefit from new playground equipment. Also we need more options for female sports. It would also be nice to have a co-ed volleyball program in the winter/summer seasons other than bar leagues. Not every person wants to have to go to the bar to play volleyball and have other teams to compete against. Also young girls in town would benefit from summer and winter sports through the rec department for them.	Nov 9, 2013 7:48 PM
8	Keep up the good work. With scarce resources, our community is very fortunate to have the park system we currently enjoy.	Nov 8, 2013 3:29 PM
9	Olen Park by the baseball field needs new equipment!!	Nov 8, 2013 2:45 PM

Page 4, Q17. Please provide any other comments to help us improve the parks and recreational services for the City of Clintonville.

10	Our skate park is in great need of updating and serves a population that may not have much of a voice.	Nov 8, 2013 2:18 PM
11	Quit wasting tax payer on drinking festivals and invest them in parks. Kuss should be held accountable.	Nov 8, 2013 12:25 PM
12	If there are organizations that are willing to help and contribute to the parks, equipment & fields, we need to work with those organizations to get things done in our parks. Create a priority list of projects and priorities with those groups and get things done together. These private groups cannot provide their own police protection, clean water and safe streets, BUT they can provide and create opportunities for our youth and assist in making our parks better and beautiful. As tax money gets shorter and shorter, these options will have to be explored in order to keep providing these things to our citizens.	Oct 16, 2013 3:52 AM



APPENDIX B

PARK WALKSCORES

City of Clintonville Walk Scores*									
Park / Facility Name	Score out of 100*	Walkability	Avg. Dist. in Miles to all parks	Closest Park / Rec Facility	Bike Time to next Park	Bike Dist. Miles to next Park	Address	Type	Size
City Maintained Parks									
<i>Bucholtz Park</i>	55	Somewhat Walkable	1.03	W. A. Olen Park	4 Min	0.70	E9299 Bucholtz Park Rd.	Community Park	23.80
<i>Walter A. Olen Park</i>	60	Somewhat Walkable	0.69	Clintonville Rec Center	3 Min	0.50	91 7th St.	Community Park	34.50
<i>Fairway Lake Neighborhood Playgrd</i>	60	Somewhat Walkable	0.63	Clintonville Rec Center	1 Min	0.20	N 12th St.	Neighborhood Park	1.90
<i>Olen Neighborhood Playground</i>	51	Somewhat Walkable	0.49	Ice House Boat Landing	2 Min	0.30	60 West 14th St.	Neighborhood Park	1.10
<i>Pickeral Point Neighborhood Playground</i>	40	Car Dependent	0.48	River's Edge Nature Trail	0 Min	<.1	147 Riverside Dr.	Neighborhood Park	0.50
<i>Rohrer Neighborhood Playground</i>	34	Car Dependent	0.80	Olen Playgrd	4 Min	0.60	164 Garfield Ave.	Neighborhood Park	1.40
<i>Hillside Drive Park (undeveloped)</i>	37	Car Dependent	0.60	Fairway Playgrd	1 Min	0.20	171 Fairway Dr.	Mini-Park	0.50
<i>Pickeral Point Memorial Park</i>	32	Car Dependent	0.52	Pigeon River Fitness Trail	0 Min	<.1	35 Riverside Dr.	Mini-Park	0.50
<i>Shore Drive Neighborhood Playground</i>	35	Car Dependent	0.52	Pigeon River Wayside Park	1 Min	0.20	63 Shore Dr.	Neighborhood Park	0.60
<i>Veteran's Memorial Park</i>	63	Somewhat Walkable	0.51	Pigeon River Walkway	1 Min	0.20	71 S Main St.	Mini-Park	0.70
									65.50
Special Facilities									
<i>Clintonville Community Center (senior center)</i>	66	Somewhat Walkable	0.51	Pigeon River Walkway	0 Min	<.1	30 S Main St.	Special Facility	0.60
<i>Clintonville Recreation Center (rec dept.)</i>	63	Somewhat Walkable	0.59	Clintonville Community Center	2 Min	0.20	55 E 12th St.	Special Facility	1.30
<i>Gordon Noren Skatepark</i>	63	Somewhat Walkable	0.59	Clintonville Community Center	2 Min	0.20	55 E 12th St.	Special Facility	n/a
<i>Icehouse Landing Boat Launch</i>	57	Somewhat Walkable	0.44	Pigeon River Walkway	2 Min	0.20	Hemlock St.	Special Facility	0.50
<i>Pigeon River Wayside</i>	45	Car Dependent	0.57	Shore Drive Playgrd	1 Min	0.20	198 8th St.	Special Facility	8.70
<i>Riverside Golf Course</i>	17	Car Dependent	0.83	Fairway Playgrd	8 Min	1.60	100 Clubhouse Dr.	Golf Course	140.00
									151.10
Schools									
<i>Clintonville High School / Rec Center</i>	23	Car Dependent	0.85	Rohrer Playgrd	3 Min	0.40	64 Green Tree Rd.	School Park	32.00
<i>Clintonville Middle School</i>	26	Car Dependent	0.82	Rohrer Playgrd	2 Min	0.30	255 North Main St.	School Park	19.30
<i>Dellwood Early Learning Center Middle School</i>	23	Car Dependent	0.83	Fairway Playgrd	3 Min	0.50	238 Harriet St.	School Park	12.00
<i>Rexford-Longfellow Elementary School</i>	65	Somewhat Walkable	0.49	W. A. Olen Park	3 Min	0.50	105 S. Clinton Ave.	School Park	7.90
<i>St. Rose Catholic Elementary School</i>	66	Somewhat Walkable	0.65	W. A. Olen Park	1 Min	0.10	140 Auto St.	School Park	3.00
<i>St. Martin Lutheran Elementary School</i>	65	Somewhat Walkable	0.50	Clintonville Community Center	3 Min	0.50	100 S. Clinton Ave.	School Park	1.00
									75.20
Trails***									
<i>Pigeon River Walkway</i>	66	Somewhat Walkable	0.51	Clintonville Community Center	0 Min	<.1	30 S Main St.	Trail / City	7.60
<i>River's Edge Nature Trail</i>	40	Car Dependent	0.55	Pickeral Point Playgrd	0 Min	<.1	2 Riverside Dr.	Trail / City	1.40
<i>Pigeon River Fitness Trail</i>	32	Car Dependent	0.55	Pickeral Point Playgrd	0 Min	<.1	35 Riverside Dr.	Trail / City	1.10
									10.10
<p>***The Walk Score algorithm awards points based on the distance to the closest amenity in each category. If the closest amenity in a category is within .25 miles (or .4 km), we assign the maximum number of points. The number of points declines as the distance approaches 1 mile (or 1.6 km)—no points are awarded for amenities further than 1 mile. Each category is weighted equally and the points are summed and normalized to yield a score from 0-100. The number of nearby amenities is the leading predictor of whether people walk.***Relevant amenities include "businesses, parks, theaters, schools and other common destinations." Ratings factor includes all amenities listed above.</p> <p>***Amenity Outdoorplaces refers to other park facilities in the City. Avg. Miles are to these locations (.25).</p>									
Overall City score is 65, Somewhat Walkable									

Page intentionally left blank.

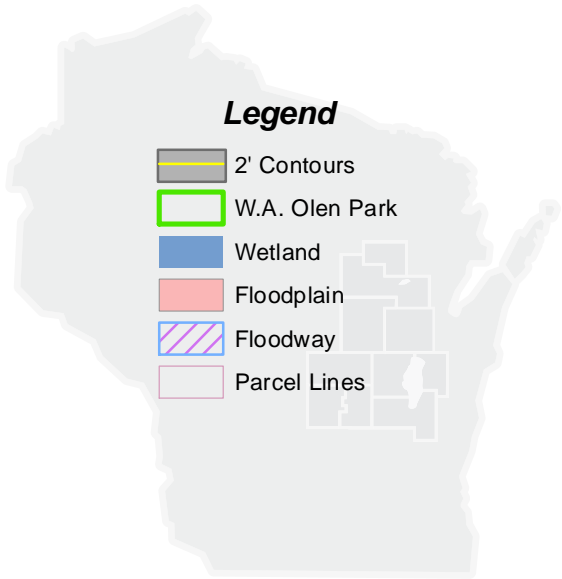


APPENDIX C

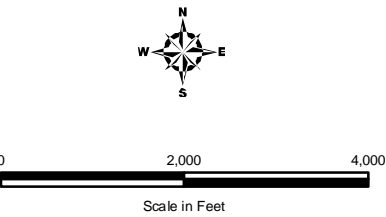
W.A. OLEN PARK MAP



Map 5
CITY OF CLINTONVILLE
W.A. Olen Park
30.3 Acres*



Source: Digital Base & Contours Data provided by Waupaca County LIO, 2013.
 *Acres taken from Waupaca County GIS Parcel Data, 2013.
 Wetlands provided by the WDNR, FEMA Floodplains, and NRCS soils data.



This data was created for use by the East Central Wisconsin Regional Planning Commission Geographic Information System. Any other use/application of this information is the responsibility of the user and such use/application is at their own risk. East Central Wisconsin Regional Planning Commission disclaims all liability regarding fitness of the information for any use other than for East Central Wisconsin Regional Planning Commission business.



APPENDIX D

FUNDING RESOURCES

APPENDIX D: GRANTS AND FUNDING OPPORTUNITIES

Program	Purpose	Details	Deadlines	Notes	Agency	Contact
Wisconsin Stewardship Programs						
Acquisition of Development Rights	Acquire development rights for nature-based outdoor recreation areas and activities	\$1.6 M available per year 50% local match	May 1	Funds available for areas where restrictions on residential, commercial & industrial development May include enhancements of outdoor recreation	WDNR	Chris Halbur, Northeast District 920-662-5121
Aids for the Acquisition and Development of Local Parks (ADLP)	Acquire or develop public, nature-based outdoor recreation areas and facilities	\$4 M available per year 50% local match	May 1	A comprehensive outdoor recreation plan is required Priority for land acquisition Projects must comply with ADA	WDNR	Chris Halbur, Northeast District 920-662-5121
Urban Greenspace Program (UGP)	Acquire land to provide natural space within or near urban areas, or to protect scenic or ecological features	\$1.6 M available per year 50% local match	May 1	A comprehensive outdoor recreation plan is required. Projects must comply with ADA	WDNR	Chris Halbur, Northeast District 920-662-5121
Urban Rivers Grant Program (URGP)	Acquire land, or rights in lands, adjacent to urban rivers for the purpose of preserving or restoring them for economic revitalization or nature-based outdoor recreation activities	\$800,000 available per year 50% local match	May 1	A comprehensive outdoor recreation plan is required. Projects must comply with ADA	WDNR	Chris Halbur, Northeast District 920-662-5121
Land & Water Conservation Fund (LAWCON)	Acquire or develop public outdoor recreation areas and facilities	50% local match per project	May 1	A comprehensive outdoor recreation plan is required	WDNR	Chris Halbur, Northeast District 920-662-5121
Recreational Trails Act (RTA)	Provide funds for maintenance, development, rehabilitation, and acquisition of non-motorized multi-trails	50% local match per project	May 1	Funds may only be used on trails identified in or that further a goal of a local, county or state plan Funds may be used on trails that are in SCORP a state park plan -	WDNR	Chris Halbur, Northeast District 920-662-5121

Program	Purpose	Details	Deadlines	Notes	Agency	Contact
Wisconsin Main Street Community Program	Comprehensive downtown revitalization program, which includes Streetscape improvements	Wisc. Dept. of Commerce	No Date	General downtown Program. May benefit trail enhancements through streetscaping	National Main Street Center	Bureau of Downtown Development 608-266-7531
Surface Transportation Environment Cooperative Research Program	Evaluate transportation control measures. Improve understanding of transportation demand factors. Develop performance indicators that will facilitate the analysis of transportation alternatives	20% local match per project	No Date	Money available for: development of national bicycle safety education curriculum grants to a national not-for-profit organization engages in promoting bicycle and pedestrian safety study of the safety issues attendant to the transportation of children to and from school by various transportation	FHWA	US Dept. of Transportation 202-366-4000
Urban Forestry Grants	Assistance for tree maintenance, planting, and public awareness	\$1,000 to \$25,00 of grants awarded with a 50% local match	October 1	Funding is prioritized for communities needing to develop an urban forestry plan, needing worker training, and needing to conduct a street tree inventory	WDNR Urban Forestry	Tracy Salisbury 2984 Shawano Ave Green Bay, WI 54313-6727 Phone: 920-662-5450 Fax: 920-662-5159 Email: Tracy.Salisbury@Wisconsin.gov

Program	Purpose	Details	Deadlines	Notes	Agency	Contact
Transportation Grants						
Transportation Alternatives Program (TAP)	Provide facilities for pedestrians and bicyclists. Provides funding for rehabilitating and operating historic transportation buildings and structures as well as "Main Streets"	Funded with TE-Map 21 20% required match	February	Not a grant program. 80% of funds are reimbursed if all federal guidelines are met. Project must relate to surface transportation. Construction projects must be over \$100,000 Non-construction projects must be over \$25,000	WisDOT	Tressie Kamp 608-266-3973 http://www.fhwa.dot.gov/map21
Surface Discretionary Grant Program (STP-D)	Provides flexible funds that can be spent on a wide variety of projects, including roadway, bridges, transit facilities, and bike and pedestrian facilities	Funded with TE-Map 21 20% match required	February	Any project that fosters alternatives to single-occupancy vehicle trips Facilities for pedestrians and bicyclists System-wide bicycle planning Construction projects must be over \$100,000 Non-construction projects must be over \$25,000	WisDOT	Tressie Kamp 608-266-3973
Safe Routes to School Grant Program (SRTS)	Intended to combat childhood obesity and reestablish walking and biking to school	Funded with TE-Map 21	December	Funding for bicycle and pedestrian facilities Funding for pedestrian and bicycle safety and programs	WisDOT	Renee Callaway 608-266-3973
Section 5309 (old Section 3 discretionary funds)	Transit capital projects; included intermodal facilities such as bicycle racks on buses and bicycle parking at transit stations;	20% local match per project	Early Spring	Funding for this program is allocated on a discretionary basis Congress reserves money each year Administration can pick the projects	WisDOT Bureau of Transit	Ron Morse 608-266-1650

Community Grants:

Wisconsin Community Fund: These are for non-profits groups.

<http://www.forwardci.org/wisconsin-community-fund>

<http://www.cffoxvalley.org/page.aspx?pid=873>

Sports Field Grants:

<https://www.responsiblesports.com/programs/grants/rules>

<http://www.hksportsfields.com/sports-complex-financing/>

Playground Grants:

<http://www.bciburke.com/grants.html>

<http://www.miracle-recreation.com/purchase-options/playground-grants.html>

<http://www.playlsi.com/Research-Plan/Playground-Planning/Financing/Playground-Grants/Pages/Playground-Grants.aspx>

<http://korkatblog.com/playground-grants/>

<http://www.letsplay.com/get-involved/about-playground-grants?gclid=CJzZ2N792bgCFZA-Mgod6AsA6Q>

Educational: (Could use for landscaping also)

<http://eeinwisconsin.org/core/item/topic.aspx?s=0.0.0.2209&tid=85010>

National: The National Parks and Recreation Association has fundraising ideas and resources along with grants for parks.

<http://www.nrpa.org/fundraising-resources/>

EAST CENTRAL WISCONSIN REGIONAL PLANNING COMMISSION

Robert Hermes, Chair
Donna Kalata, Vice-Chair
Eric Fowle, Secretary-Treasurer

COMMISSION MEMBERS

CALUMET COUNTY

Bill Barribeau
Pat Laughrin
Merlin Gentz

MENOMINEE COUNTY

Muriel Bzdawka
(Jeremy Johnson, Alt.)
Ruth Winter
Robert Hermes, Chair

OUTAGAMIE COUNTY

Tom Nelson
Judy Schuette
(Peter Stueck, Alt.)
Tim Hanna
Carl Anthony
Kevin Sturn
Michael Thomas

SHAWANO COUNTY

Jerry Erdmann
Ken Capelle
Marshal Giese

WAUPACA COUNTY

Dick Koeppen
Gary Barrington
Brian Smith
DuWayne Federwitz

WAUSHARA COUNTY

Donna Kalata
Larry Timm
Neal Strehlow

WINNEBAGO COUNTY

Mark Harris
David Albrecht
Ernie Bellin
Burk Tower
(Mark Rohloff, Alt)
Jim Erdman
Ken Robl

